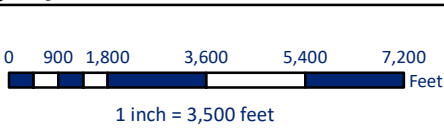
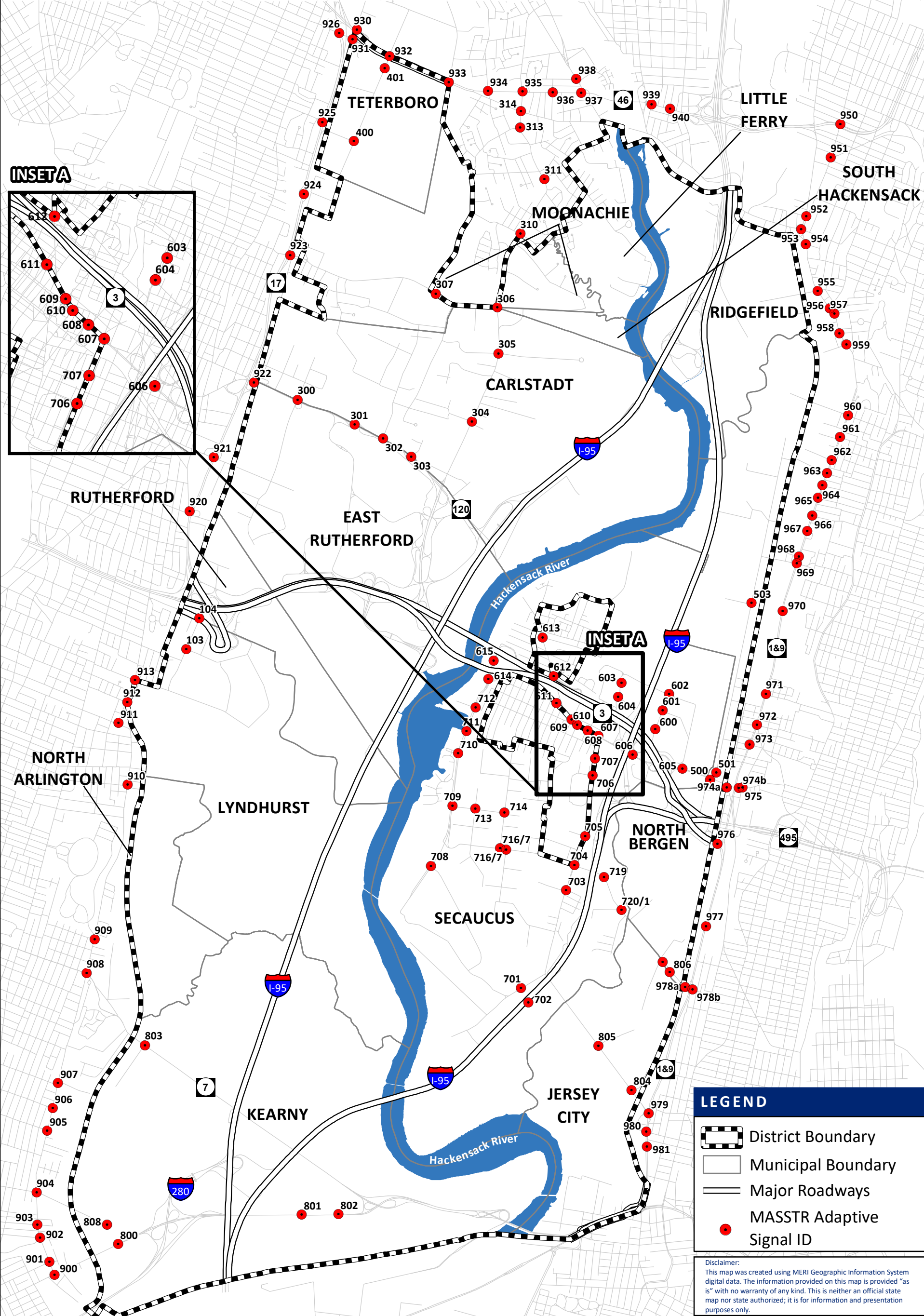


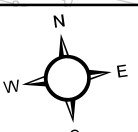
# HACKENSACK MEADOWLANDS DISTRICT MASTER PLAN 2020

## MASSTR ADAPTIVE SIGNAL MAP

### MEADOWLANDS ADAPTIVE SIGNAL SYSTEM FOR TRAFFIC REDUCTION



Units: US Survey Feet  
Datum: North American Datum 1983  
Coordinate System: NJ State Plane  
Data Source(s): MERI, NJDEP, NJDOT



**MASSTR ADAPTIVE SIGNAL MAP**

**Map 12**