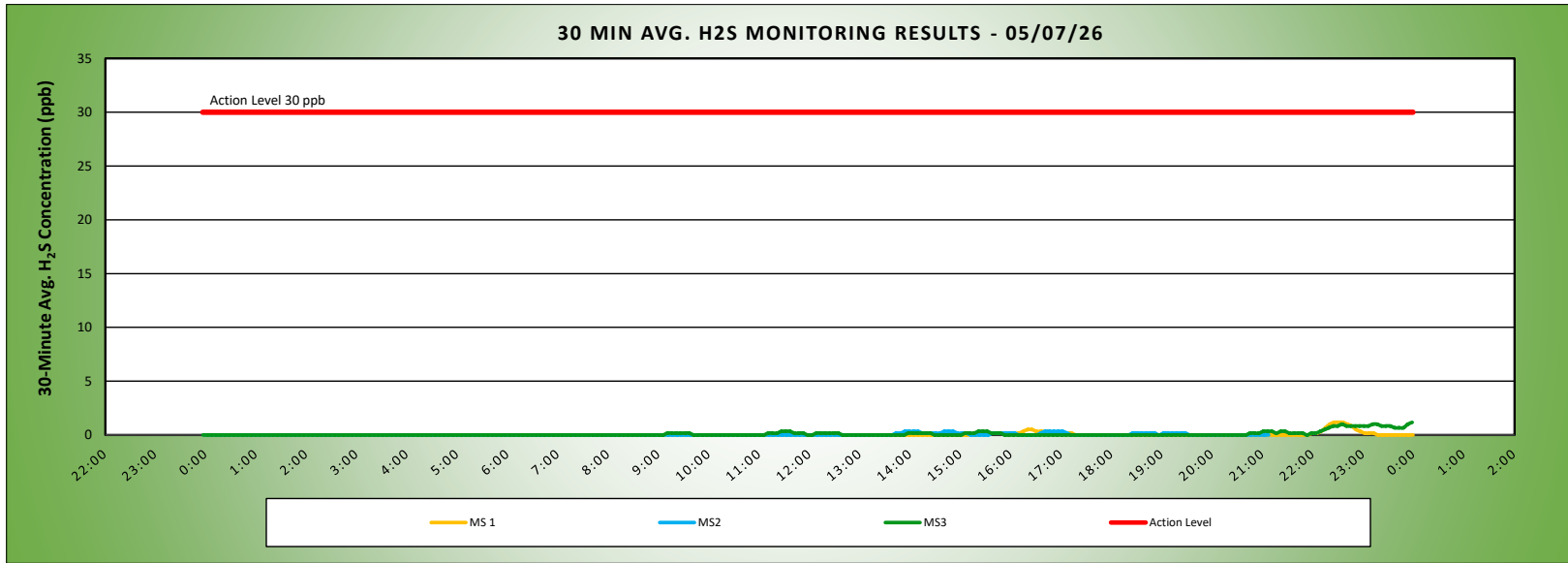


<b>Keegan Landfill Monitoring Project</b> 	<b>DAILY AIR MONITORING REPORT</b> <b>NON-PROPERTY LINE</b> <b>Keegan Landfill Monitoring Stations</b> <b>Kearny, New Jersey</b>				05/07/26				
					Field Operations				Rev. No. 0
					Page 1 of 1				
					Submitted By:				30 Minute Avg H <sub>2</sub> S Action Level
				30 ppb					

Weather Data Range from Full Weather Station		Wind Direction	NNW	Relative Humidity (%)	23.0 - 80.7	Daily Rain (in)	0.13	Landfill Perimeter Monitoring
Temp (°F)	50.3 - 66.7	Wind Speed (MPH)	0.1 - 13.2	Barometer (inHg)	29.83 - 29.95			

\*Note: Wind Direction reported in the direction that it is coming from

Station Location Area	Work	Daily Avg. 30 Min H <sub>2</sub> S Concentration (ppb)	Max 30 Min H <sub>2</sub> S Concentration (ppb)	Time of Max 30 Min H <sub>2</sub> S Reading	Corresponding Wind Direction
MS-1		0.1	1.2	22:25	SW
MS-2		0.0	0.3	13:53	N
MS-3		0.1	1.2	23:58	WNW



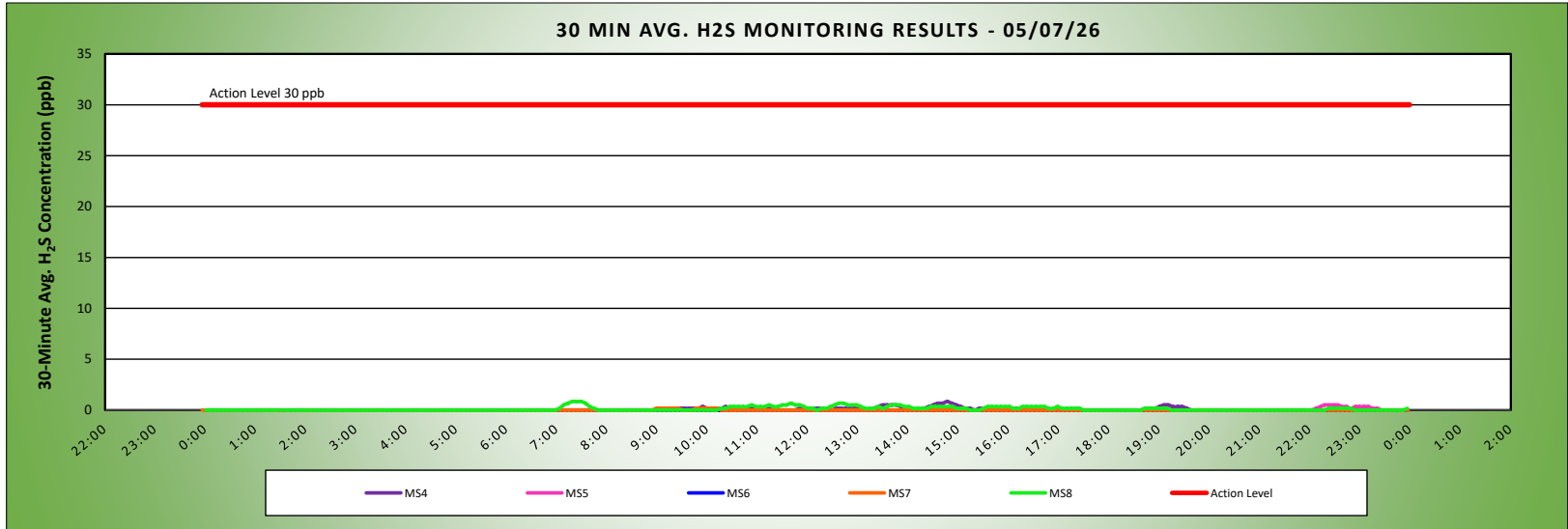
Air Monitoring Notes:

<b>Keegan Landfill Monitoring Project</b> 	<b>DAILY AIR MONITORING REPORT AT OR NEAR PROPERTY LINE Keegan Landfill Monitoring Stations Kearny, New Jersey</b>			05/07/26 Field Operations	
				Page 1 of 1 Submitted By:	Rev. No. 0
			30 Minute Avg H <sub>2</sub> S Action Level		30 ppb

Weather Data Range from Full Weather Station		Wind Direction	NNW	Relative Humidity (%)	23.0 - 80.7	Daily Rain (in)	0.13	Landfill Perimeter Monitoring
Temp (°F)	50.3 - 66.7	Wind Speed (MPH)	0.1 - 13.2	Barometer (inHg)	29.83 - 29.95			

\*Note: Wind Direction reported in the direction that it is coming from

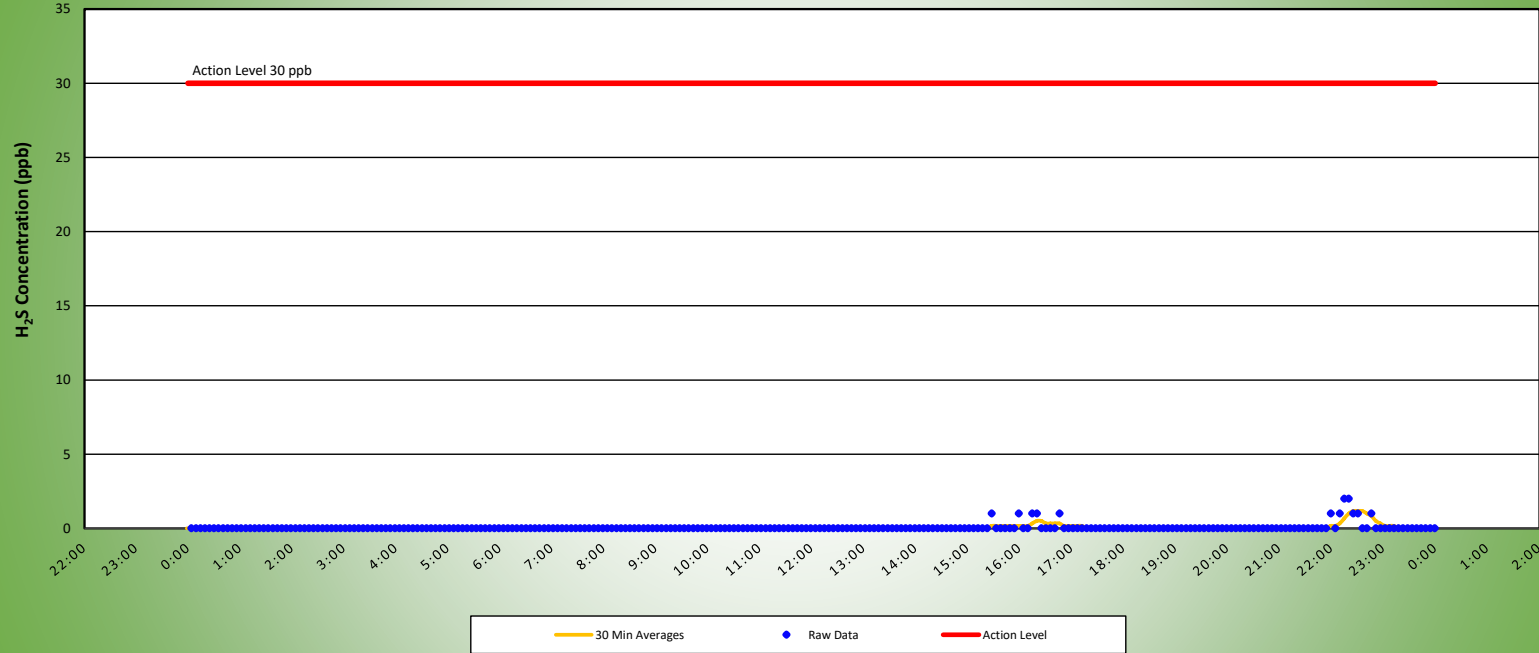
Station Location Area	Work	Daily Avg. 30 Min H <sub>2</sub> S Concentration (ppb)	Max 30 Min H <sub>2</sub> S Concentration (ppb)	Time of Max 30 Min H <sub>2</sub> S Reading	Corresponding Wind Direction
MS-4		0.1	0.8	14:46	WSW
MS-5		0.0	0.5	22:18	NNE
MS-6		0.0	0.0	0:02	N
MS-7		0.0	0.2	8:59	NW
MS-8		0.1	0.8	7:19	NNW



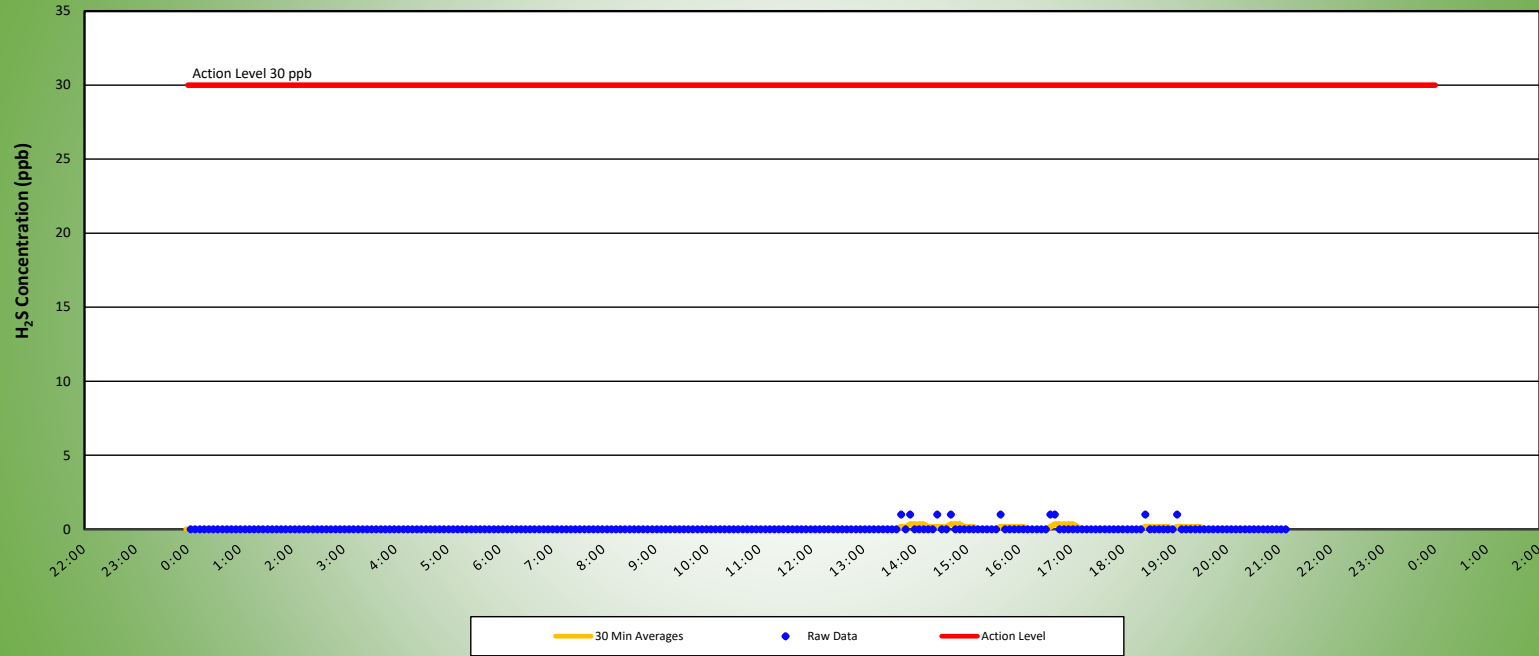
Air Monitoring Notes:



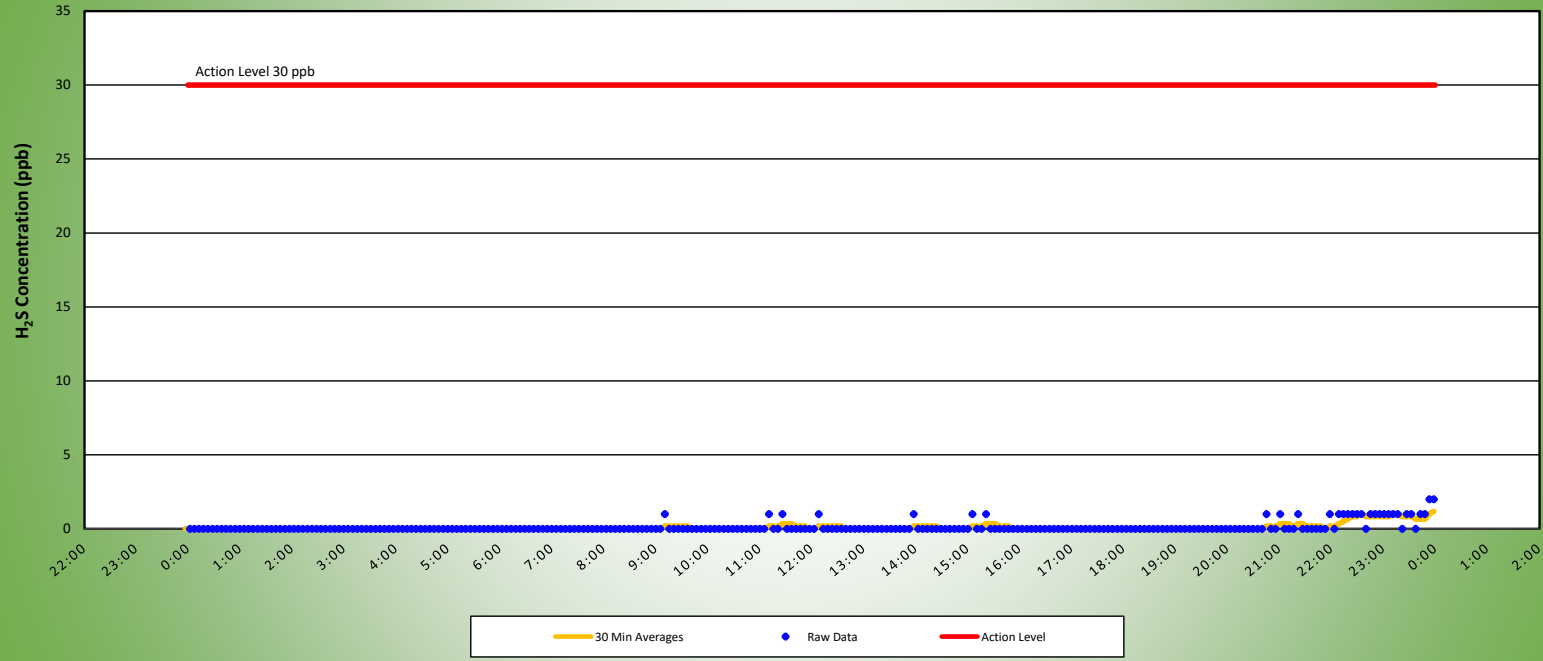
MS1 H2S MONITORING RESULTS - 05/07/26  
NON-PROPERTY LINE MONITOR



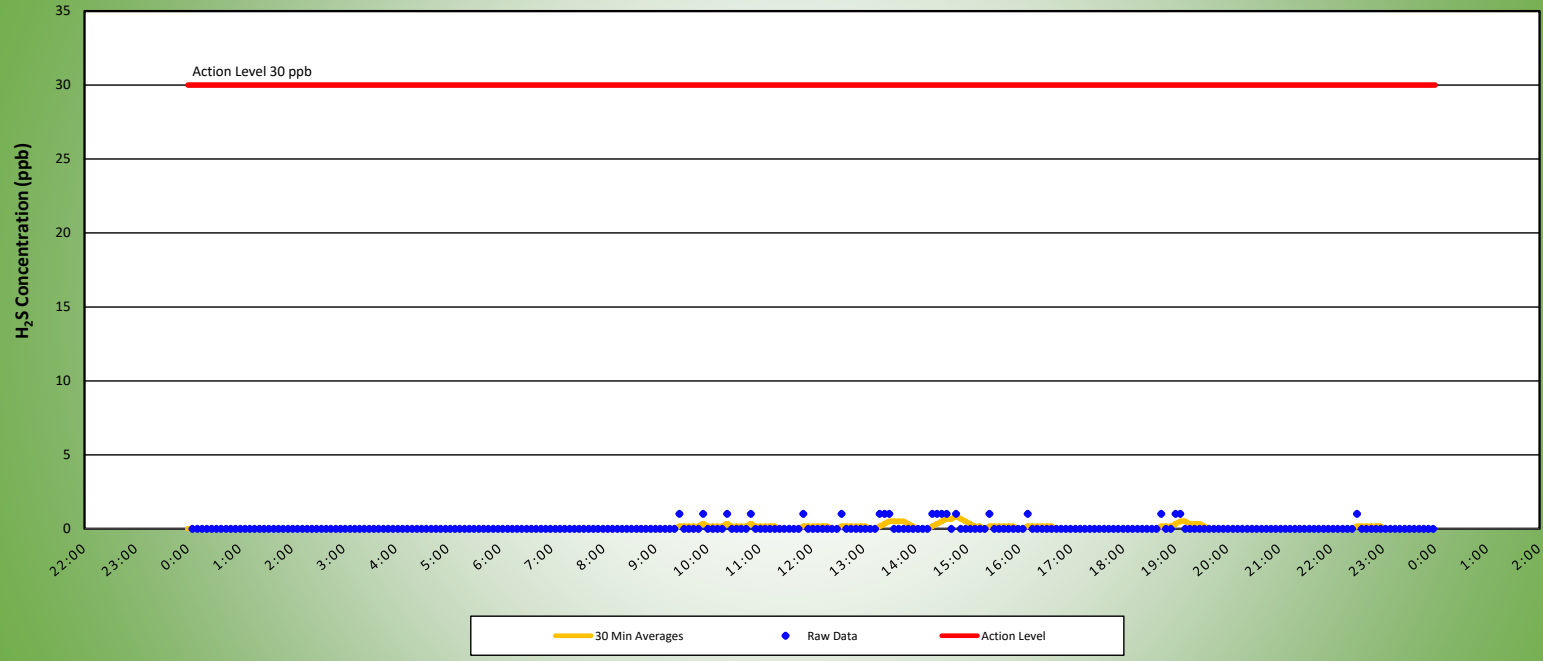
**MS2 H2S MONITORING RESULTS - 05/07/26**  
NON-PROPERTY LINE MONITOR



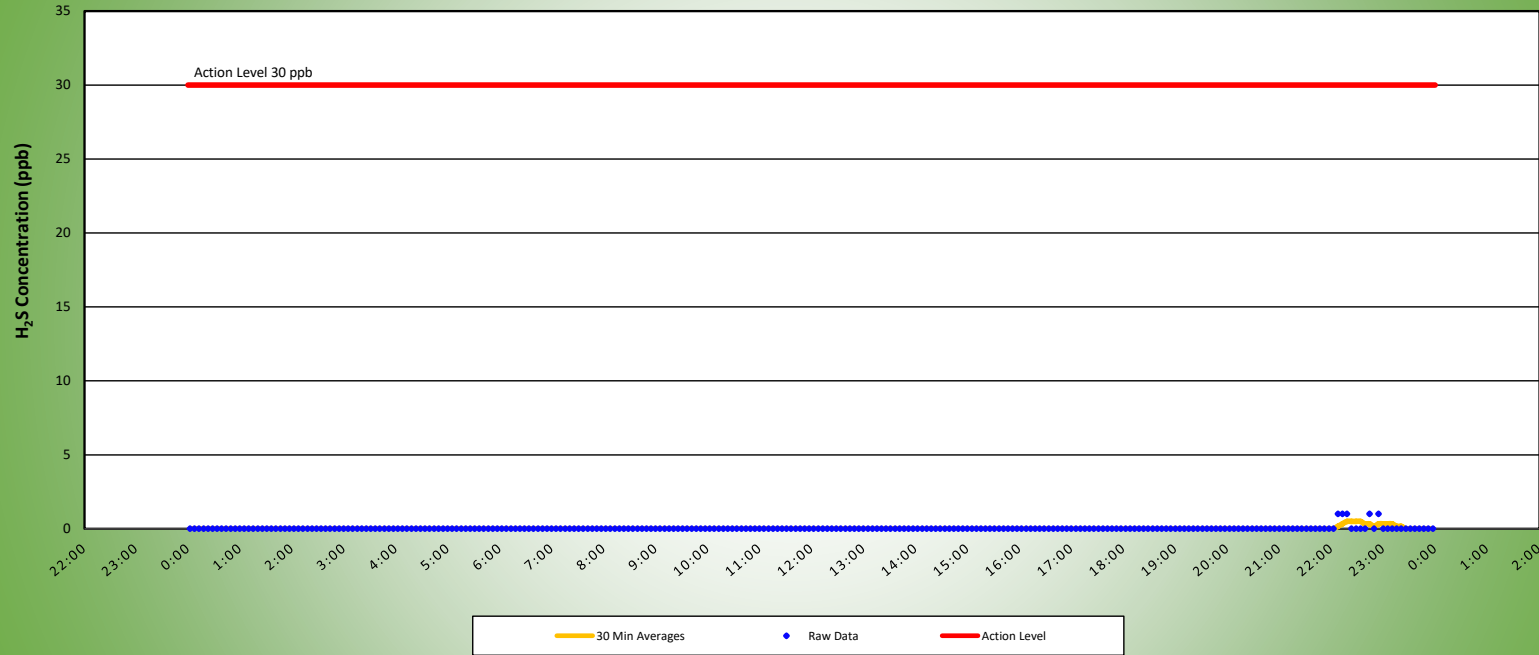
**MS3 H2S MONITORING RESULTS - 05/07/26**  
NON-PROPERTY LINE MONITOR



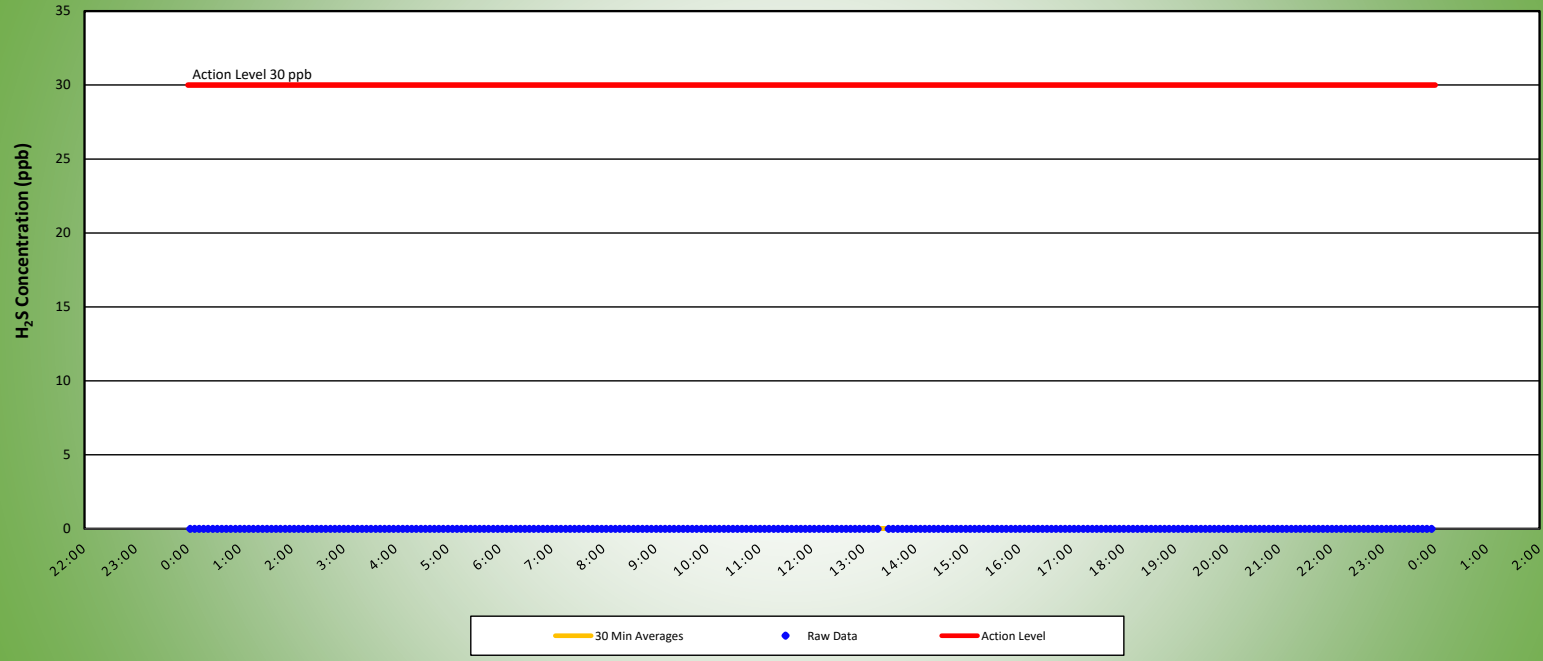
**MS4 H2S MONITORING RESULTS - 05/07/26**  
AT OR NEAR PROPERTY LINE



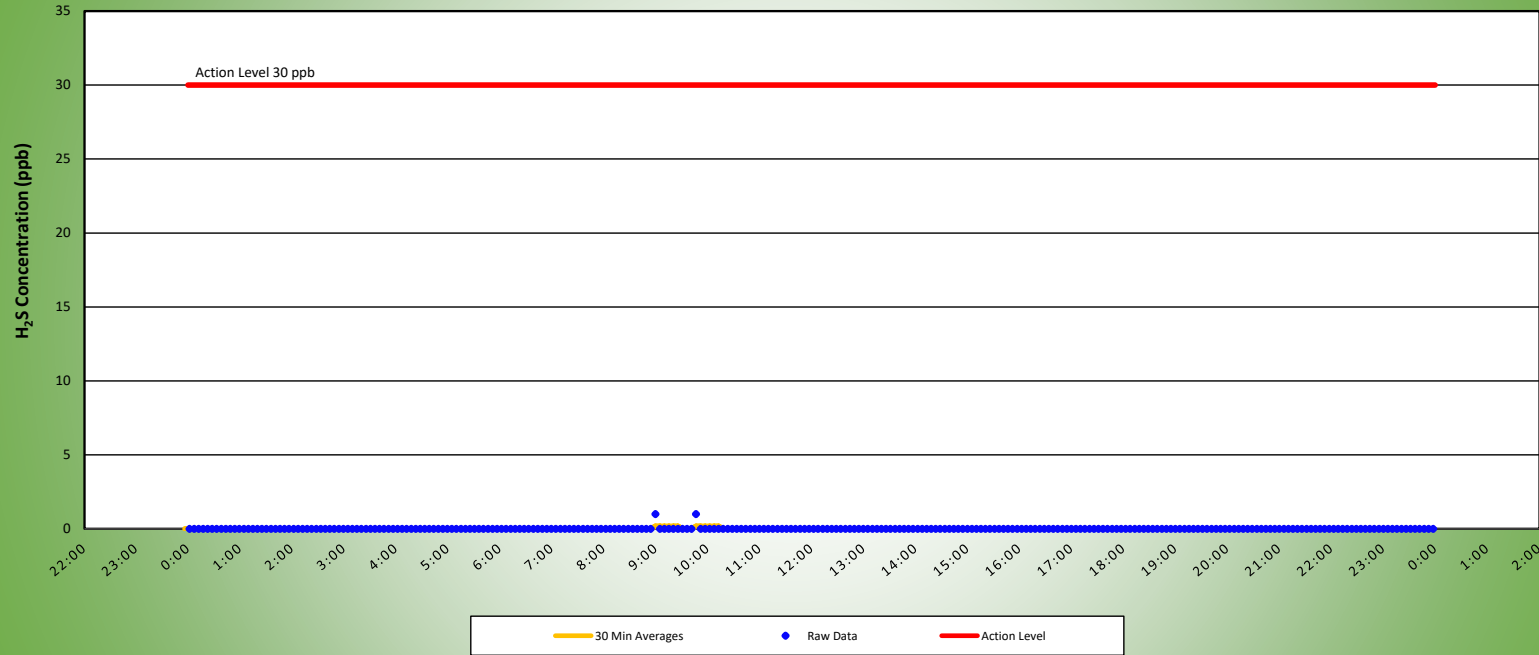
**M55 H2S MONITORING RESULTS - 05/07/26**  
AT OR NEAR PROPERTY LINE



**MS6 H2S MONITORING RESULTS - 05/07/26**  
AT OR NEAR PROPERTY LINE



**MS7 H2S MONITORING RESULTS - 05/07/26**  
AT OR NEAR PROPERTY LINE



**MS8 H2S MONITORING RESULTS - 05/07/26**  
AT OR NEAR PROPERTY LINE

