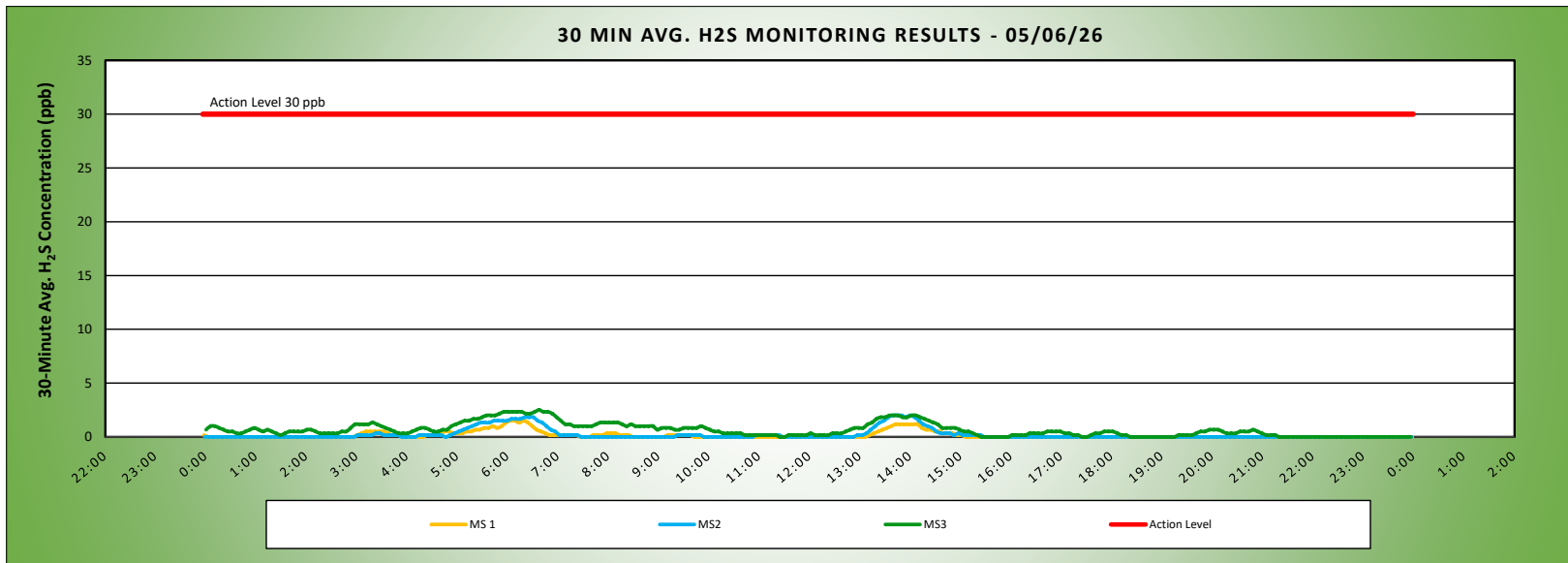


Keegan Landfill Monitoring Project 	DAILY AIR MONITORING REPORT NON-PROPERTY LINE Keegan Landfill Monitoring Stations Kearny, New Jersey				05/06/26	
	Field Operations					
	Page 1 of 1				Rev. No. 0	
	Submitted By:					
				30 Minute Avg H ₂ S Action Level		30 ppb

Weather Data Range from Full Weather Station		Wind Direction	S	Relative Humidity (%)	48.6 - 83.2	Daily Rain (in)	0.12	Landfill Perimeter Monitoring
Temp (°F)	56.8 - 72.6	Wind Speed (MPH)	1.2 - 11.5	Barometer (inHg)	29.80 - 29.92			

*Note: Wind Direction reported in the direction that it is coming from

Station Location Area	Work	Daily Avg. 30 Min H ₂ S Concentration (ppb)	Max 30 Min H ₂ S Concentration (ppb)	Time of Max 30 Min H ₂ S Reading	Corresponding Wind Direction
MS-1		0.2	1.5	6:03	SW
MS-2		0.2	2.0	13:39	WSW
MS-3		0.7	2.5	6:37	SW



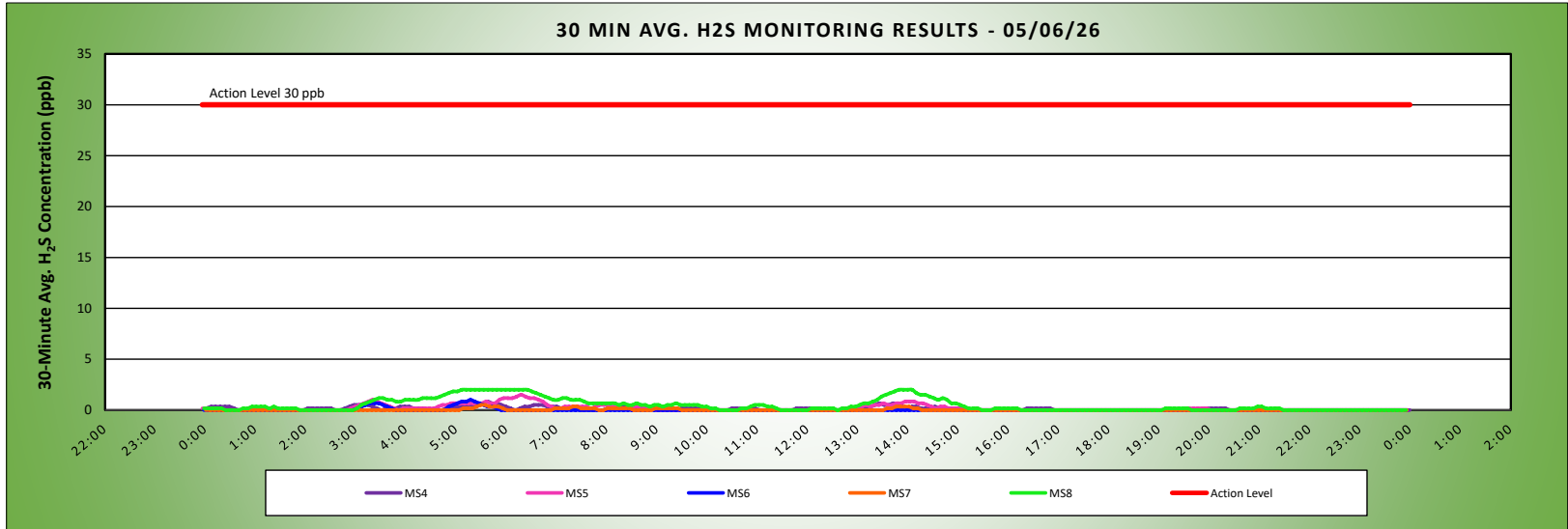
Air Monitoring Notes:

Keegan Landfill Monitoring Project 	DAILY AIR MONITORING REPORT AT OR NEAR PROPERTY LINE Keegan Landfill Monitoring Stations Kearny, New Jersey			05/06/26 Field Operations	
				Page 1 of 1 Submitted By:	Rev. No. 0
			30 Minute Avg H ₂ S Action Level		30 ppb

Weather Data Range from Full Weather Station		Wind Direction	S	Relative Humidity (%)	48.9 - 83.2	Daily Rain (in)	0.12	Landfill Perimeter Monitoring
Temp (°F)	56.8 - 72.6	Wind Speed (MPH)	1.2 - 11.5	Barometer (inHg)	29.80 - 29.92			

*Note: Wind Direction reported in the direction that it is coming from

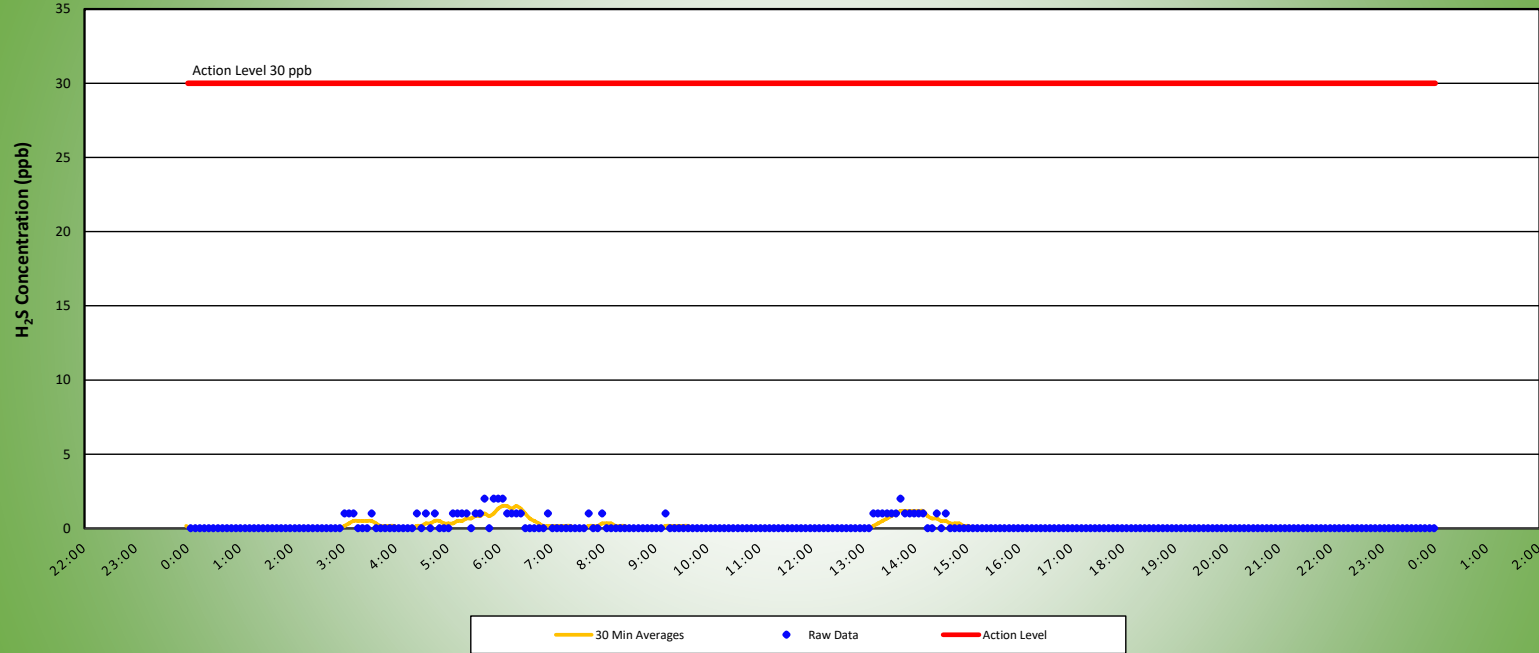
Station Location Area	Work	Daily Avg. 30 Min H ₂ S Concentration (ppb)	Max 30 Min H ₂ S Concentration (ppb)	Time of Max 30 Min H ₂ S Reading	Corresponding Wind Direction
MS-4		0.1	0.8	5:37	SSE
MS-5		0.2	1.5	6:17	S
MS-6		0.0	1.0	5:17	SSW
MS-7		0.0	0.5	5:29	SW
MS-8		0.5	2.0	5:06	S



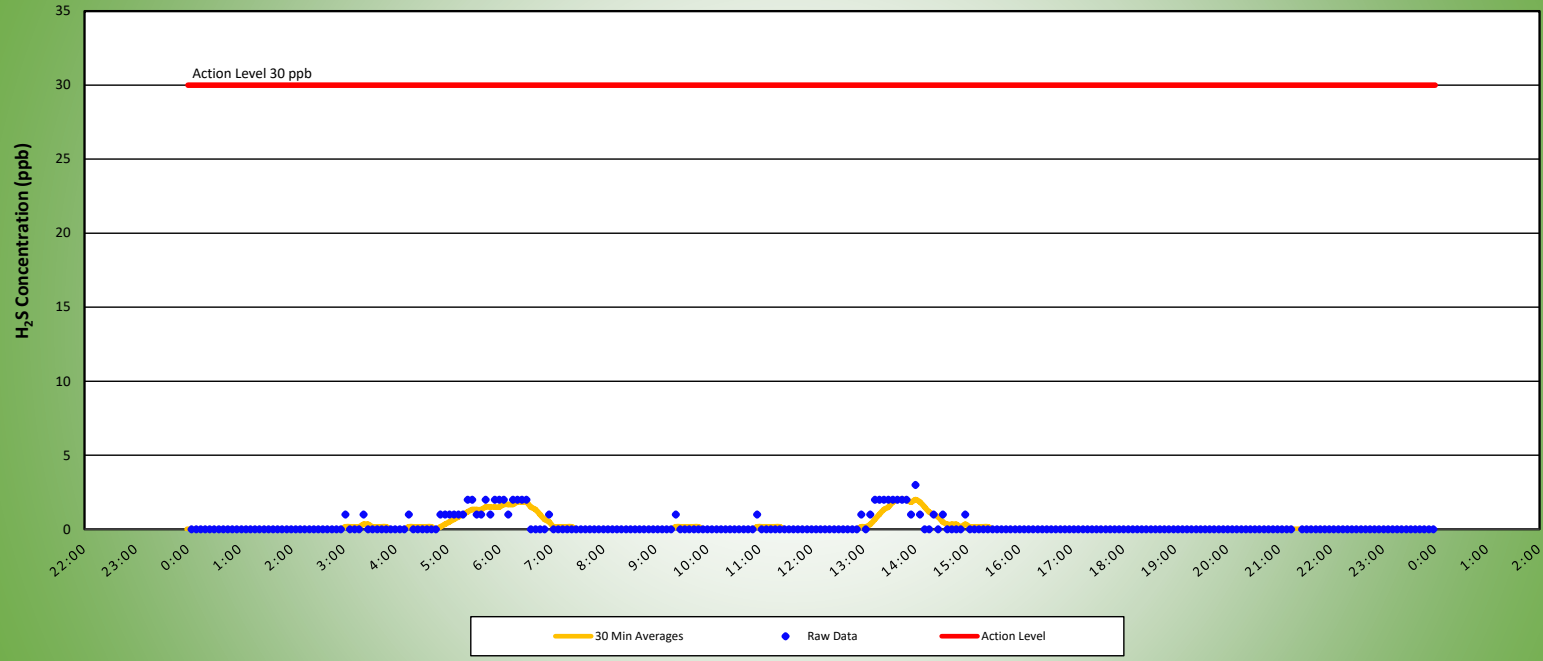
Air Monitoring Notes:



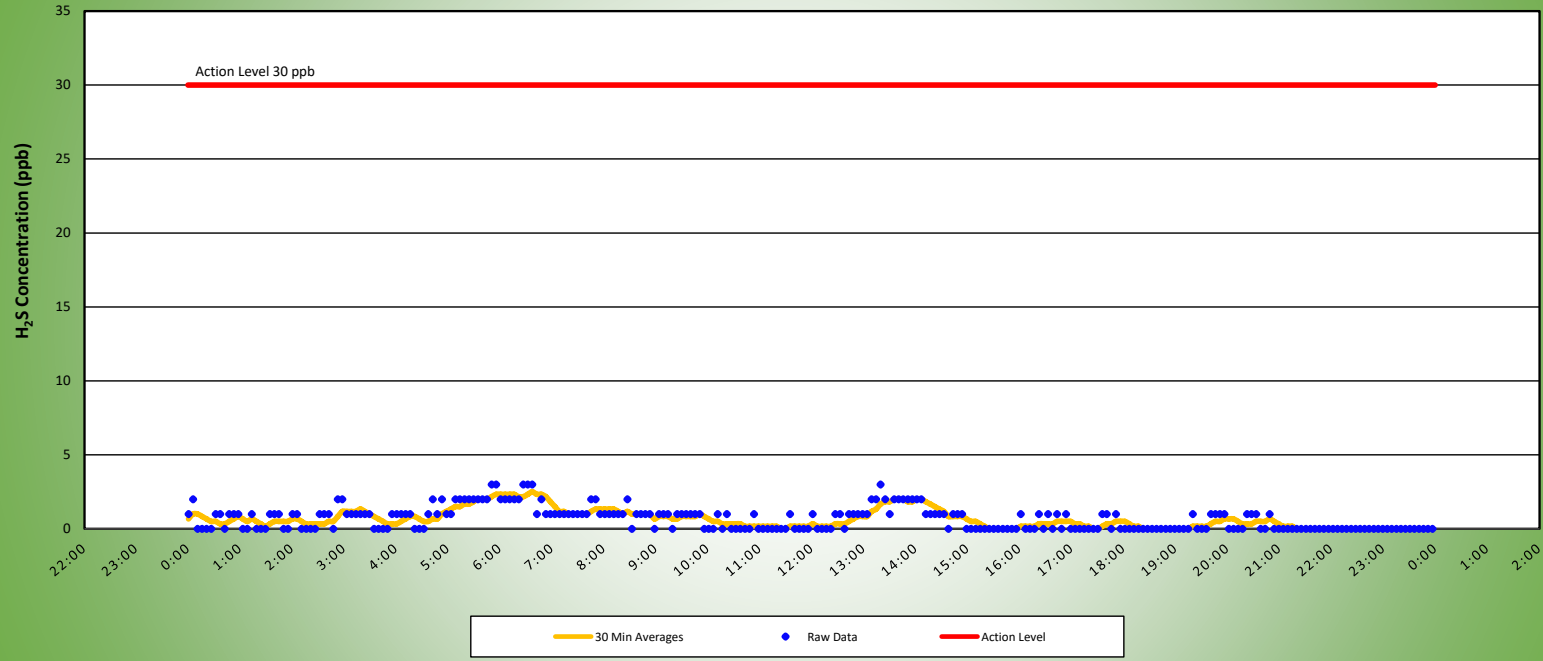
MS1 H2S MONITORING RESULTS - 05/06/26
NON-PROPERTY LINE MONITOR



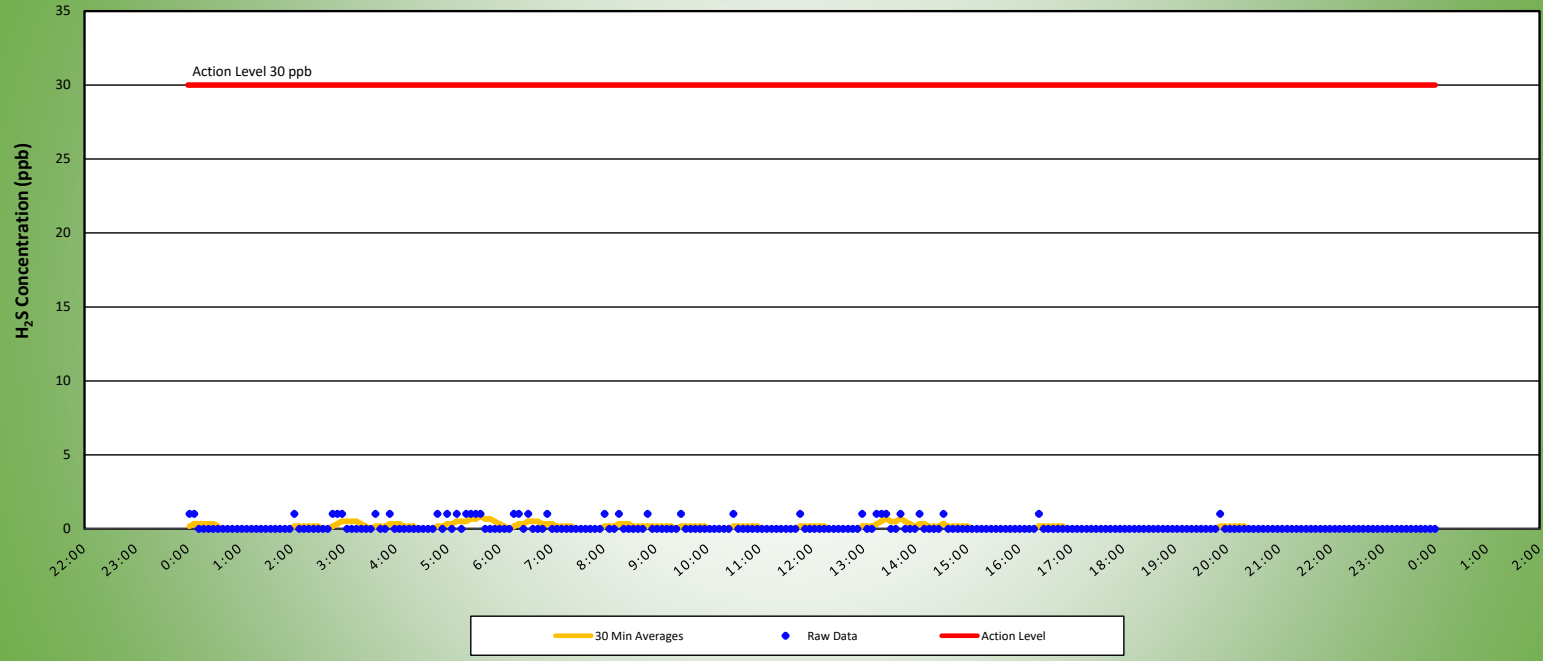
MS2 H2S MONITORING RESULTS - 05/06/26
NON-PROPERTY LINE MONITOR



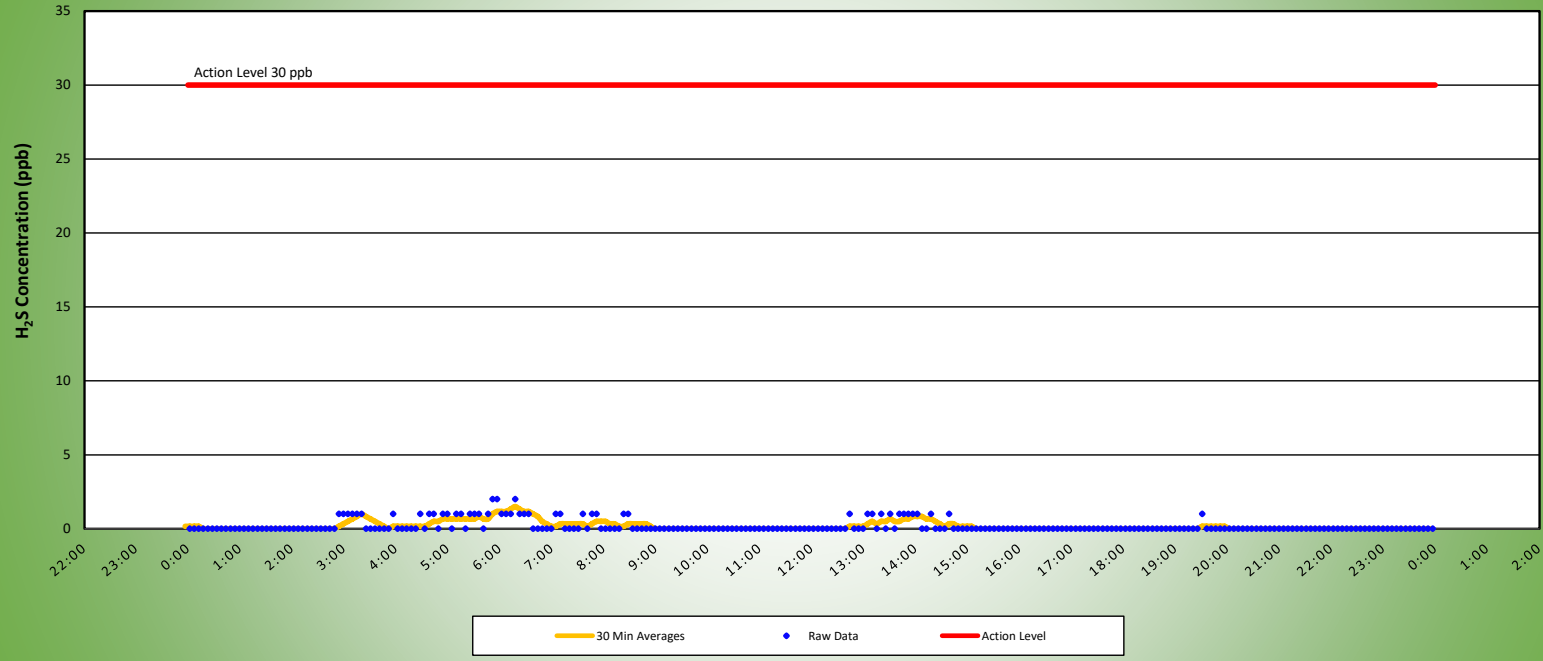
MS3 H2S MONITORING RESULTS - 05/06/26
NON-PROPERTY LINE MONITOR



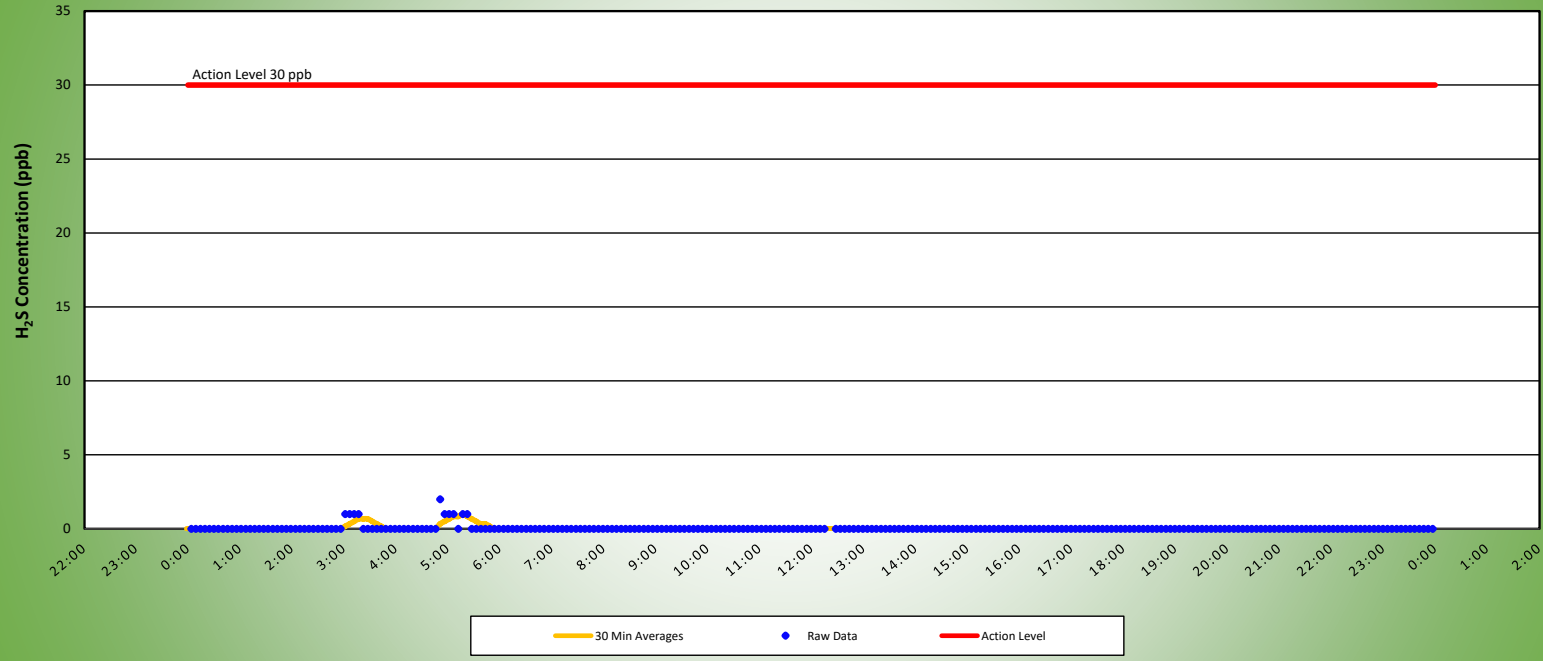
MS4 H2S MONITORING RESULTS - 05/06/26
AT OR NEAR PROPERTY LINE



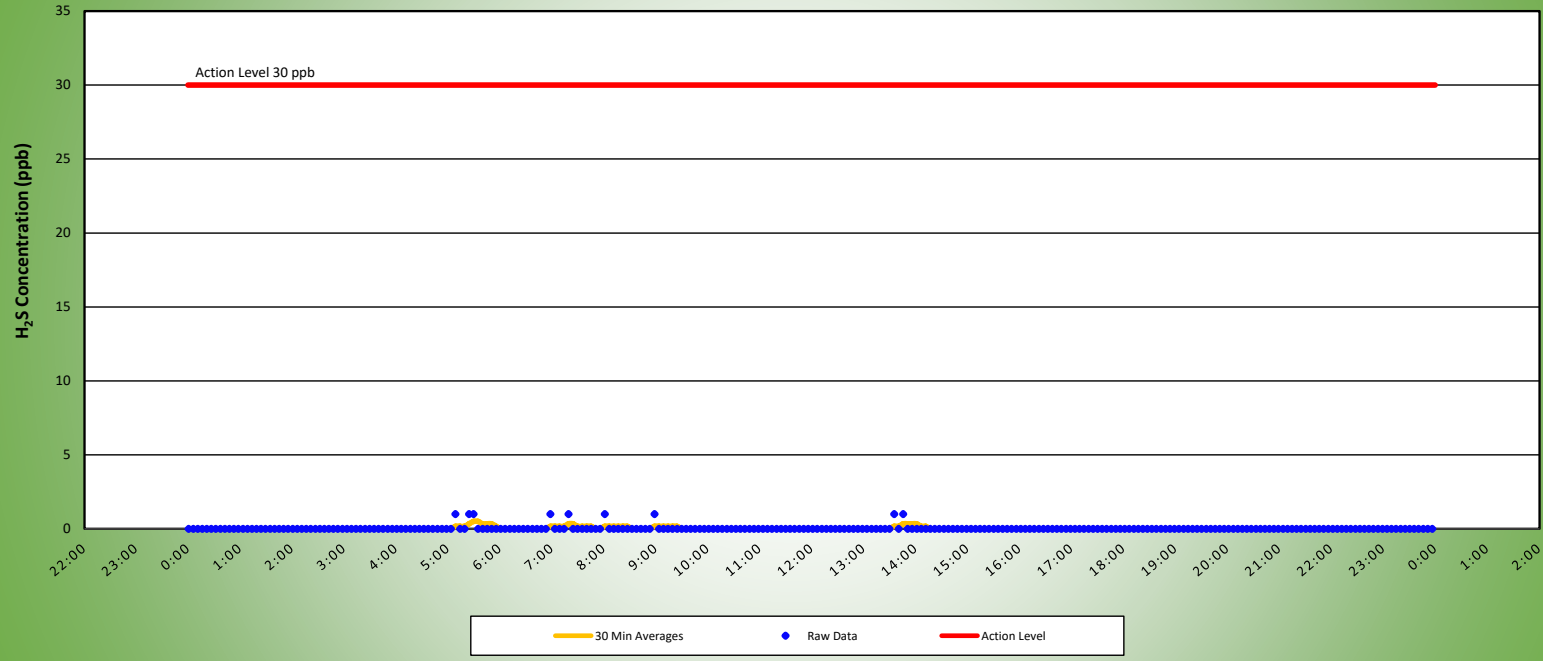
MS5 H2S MONITORING RESULTS - 05/06/26
AT OR NEAR PROPERTY LINE



MS6 H2S MONITORING RESULTS - 05/06/26
AT OR NEAR PROPERTY LINE



MS7 H2S MONITORING RESULTS - 05/06/26
AT OR NEAR PROPERTY LINE



MS8 H2S MONITORING RESULTS - 05/06/26
AT OR NEAR PROPERTY LINE

