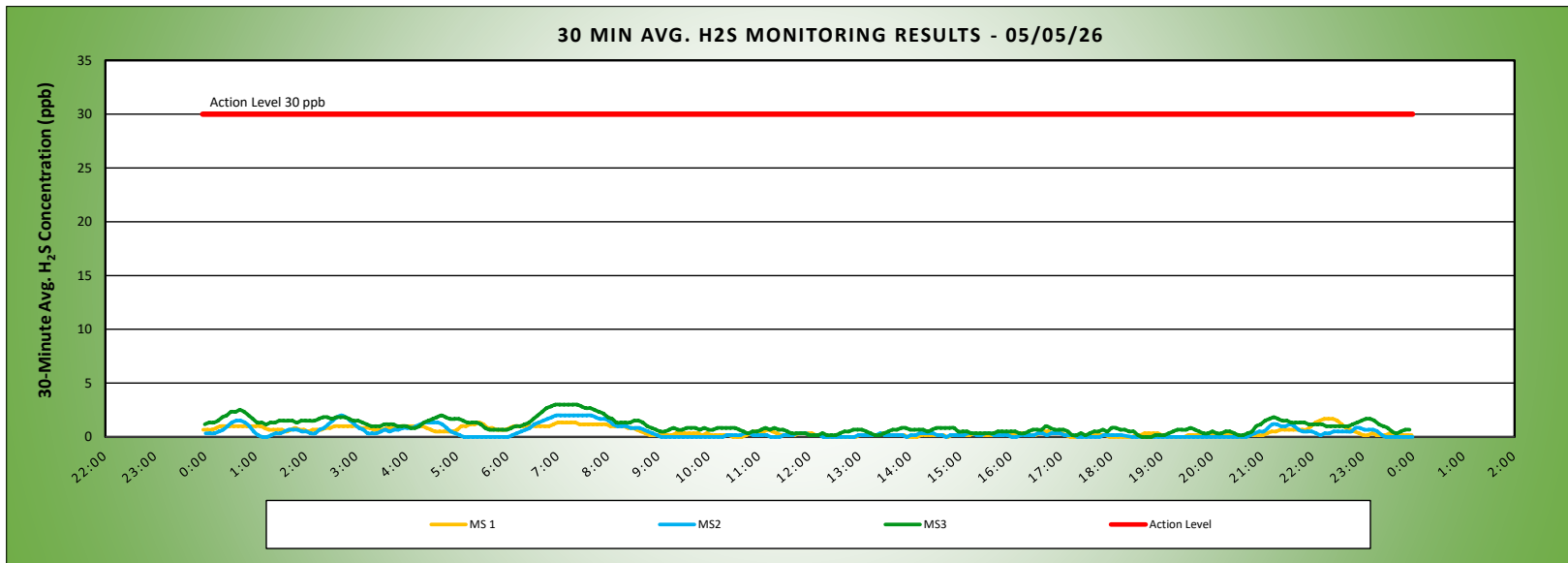


Keegan Landfill Monitoring Project 	DAILY AIR MONITORING REPORT NON-PROPERTY LINE Keegan Landfill Monitoring Stations Kearny, New Jersey				05/05/26	
	Field Operations					
	Page 1 of 1				Rev. No. 0	
	Submitted By:					
				30 Minute Avg H ₂ S Action Level		30 ppb

Weather Data Range from Full Weather Station		Wind Direction	S	Relative Humidity (%)	19.0 - 64.4	Daily Rain (in)	0.00	Landfill Perimeter Monitoring
Temp (°F)	57.0 - 85.8	Wind Speed (MPH)	0.3 - 14.4	Barometer (inHg)	29.81 - 29.95			

*Note: Wind Direction reported in the direction that it is coming from

Station Location Area	Work	Daily Avg. 30 Min H ₂ S Concentration (ppb)	Max 30 Min H ₂ S Concentration (ppb)	Time of Max 30 Min H ₂ S Reading	Corresponding Wind Direction
MS-1		0.5	1.7	22:13	SSW
MS-2		0.4	2.0	2:41	SSW
MS-3		1.0	3.0	6:56	SSW



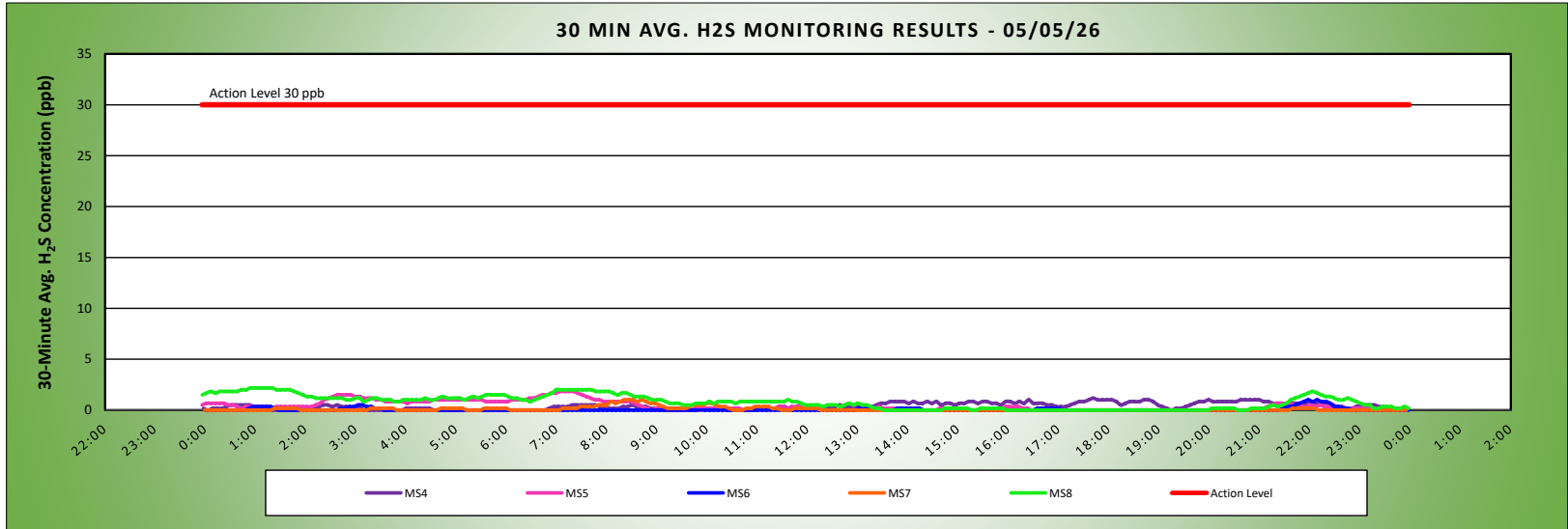
Air Monitoring Notes:

Keegan Landfill Monitoring Project 	DAILY AIR MONITORING REPORT AT OR NEAR PROPERTY LINE Keegan Landfill Monitoring Stations Kearny, New Jersey			05/05/26 Field Operations	
				Page 1 of 1 Submitted By:	Rev. No. 0 30 Minute Avg H ₂ S Action Level: 30 ppb

Weather Data Range from Full Weather Station	Wind Direction	S	Relative Humidity (%)	19.0 - 64.4	Daily Rain (in)	0.00	Landfill Perimeter Monitoring
Temp (°F)	57.0 - 85.8	Wind Speed (MPH)	0.3 - 14.4	Barometer (inHg)			

*Note: Wind Direction reported in the direction that it is coming from

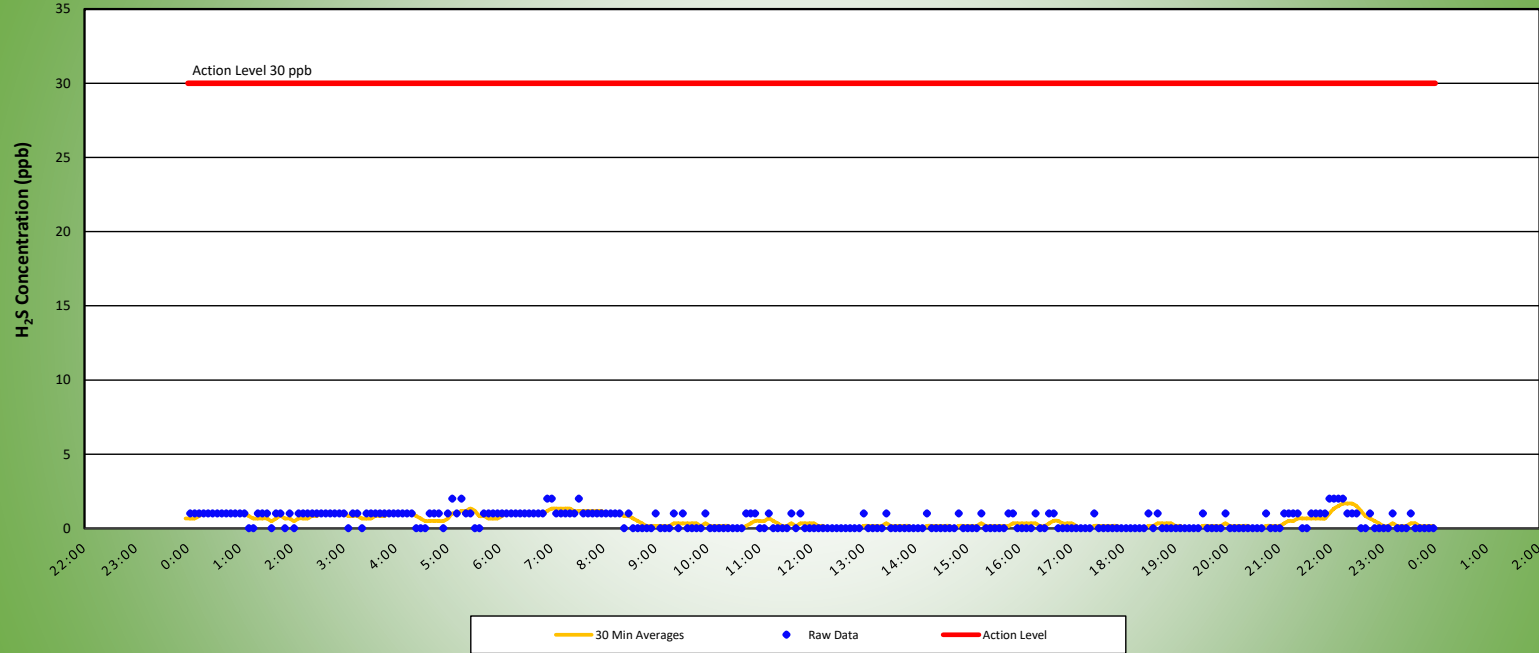
Station Location Area	Work	Daily Avg. 30 Min H ₂ S Concentration (ppb)	Max 30 Min H ₂ S Concentration (ppb)	Time of Max 30 Min H ₂ S Reading	Corresponding Wind Direction
MS-4		0.4	1.2	17:41	SSW
MS-5		0.4	1.8	7:04	SSE
MS-6		0.1	1.0	21:58	SW
MS-7		0.1	1.0	8:20	WSW
MS-8		0.8	2.2	0:54	S



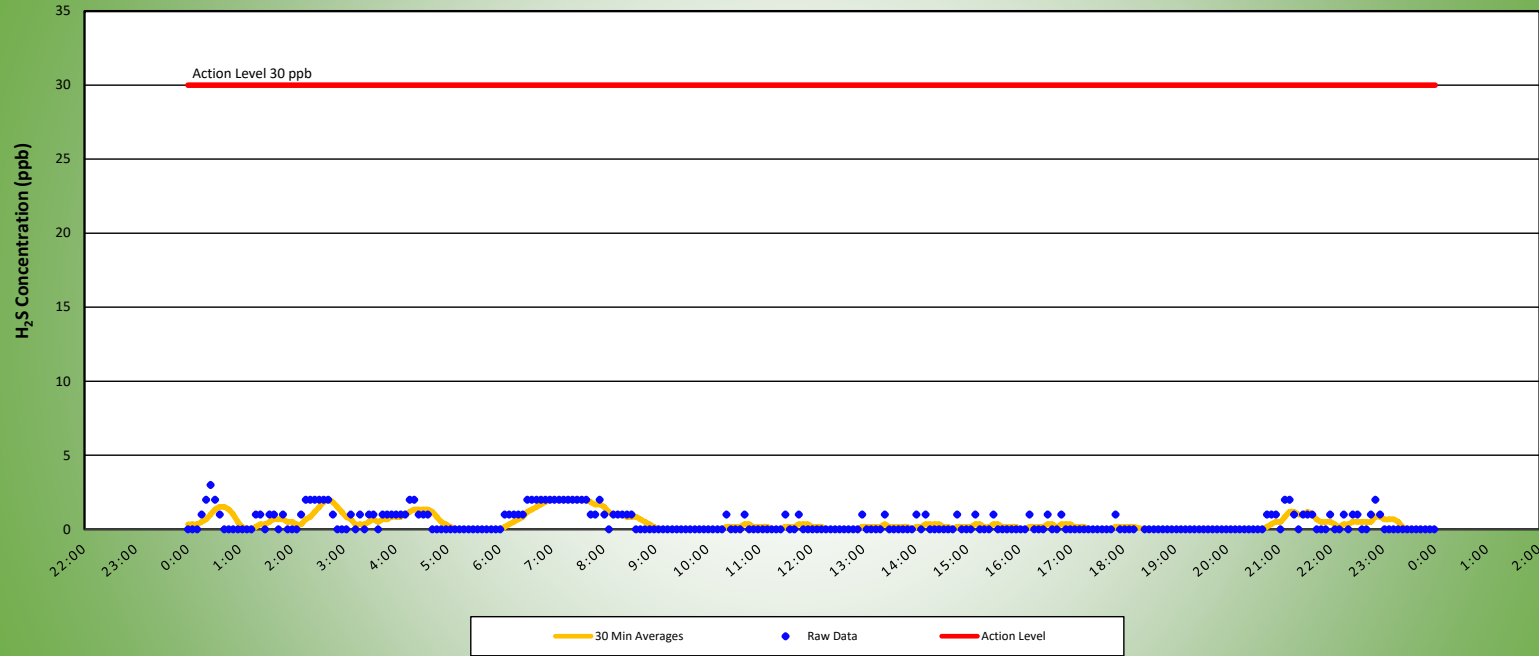
Air Monitoring Notes:



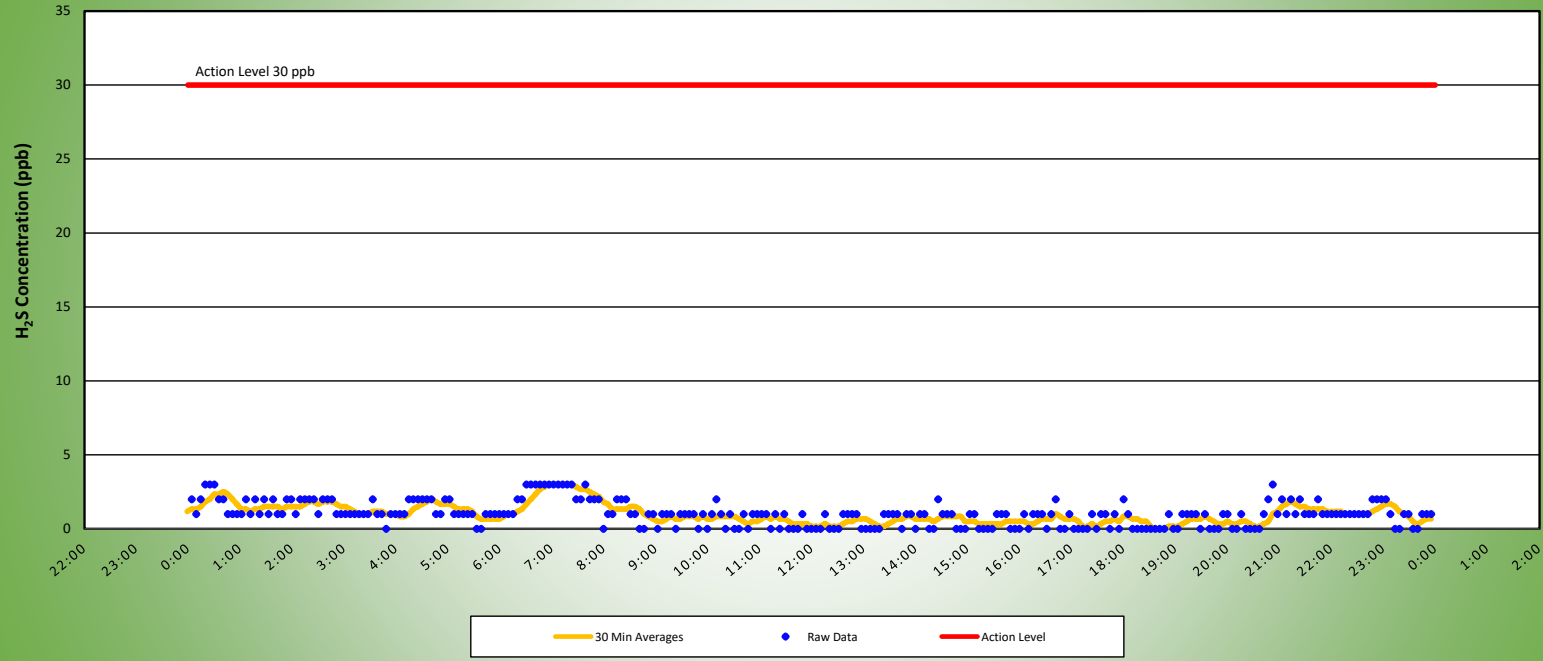
MS1 H2S MONITORING RESULTS - 05/05/26
NON-PROPERTY LINE MONITOR



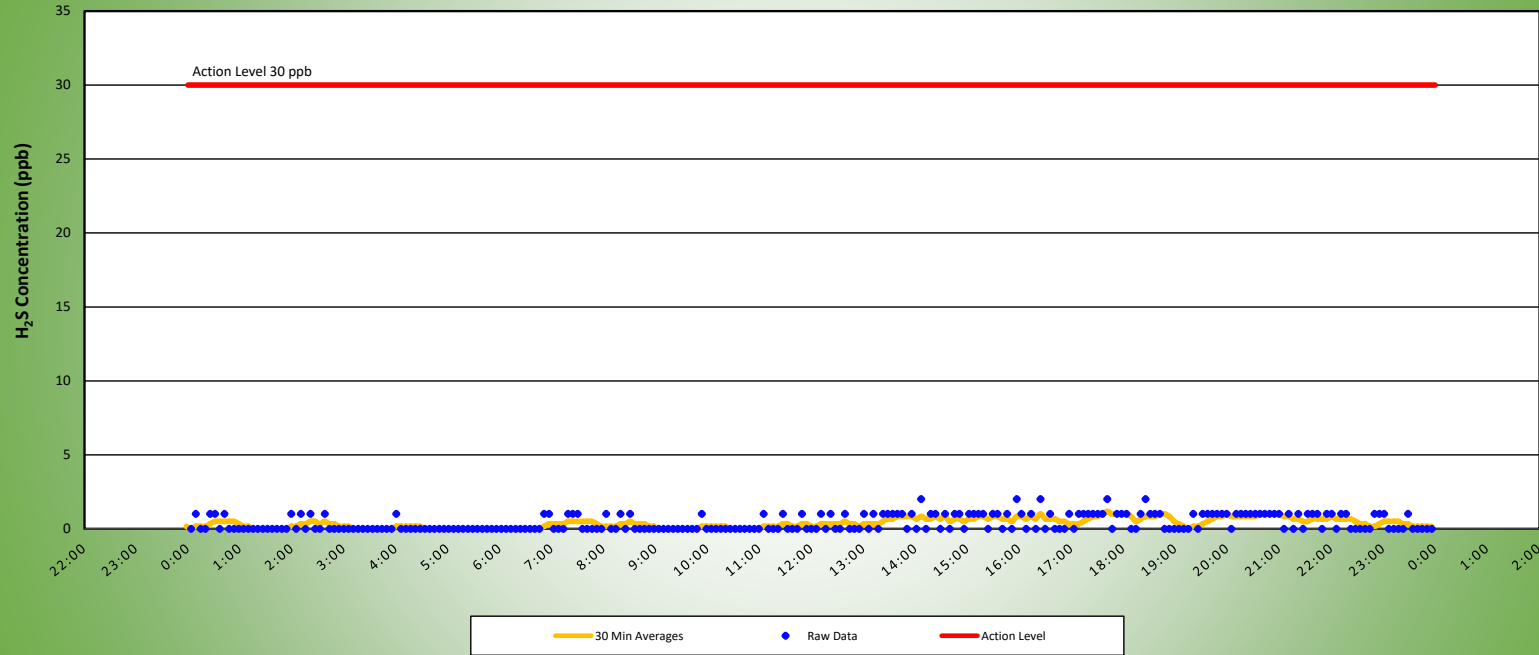
MS2 H2S MONITORING RESULTS - 05/05/26
NON-PROPERTY LINE MONITOR



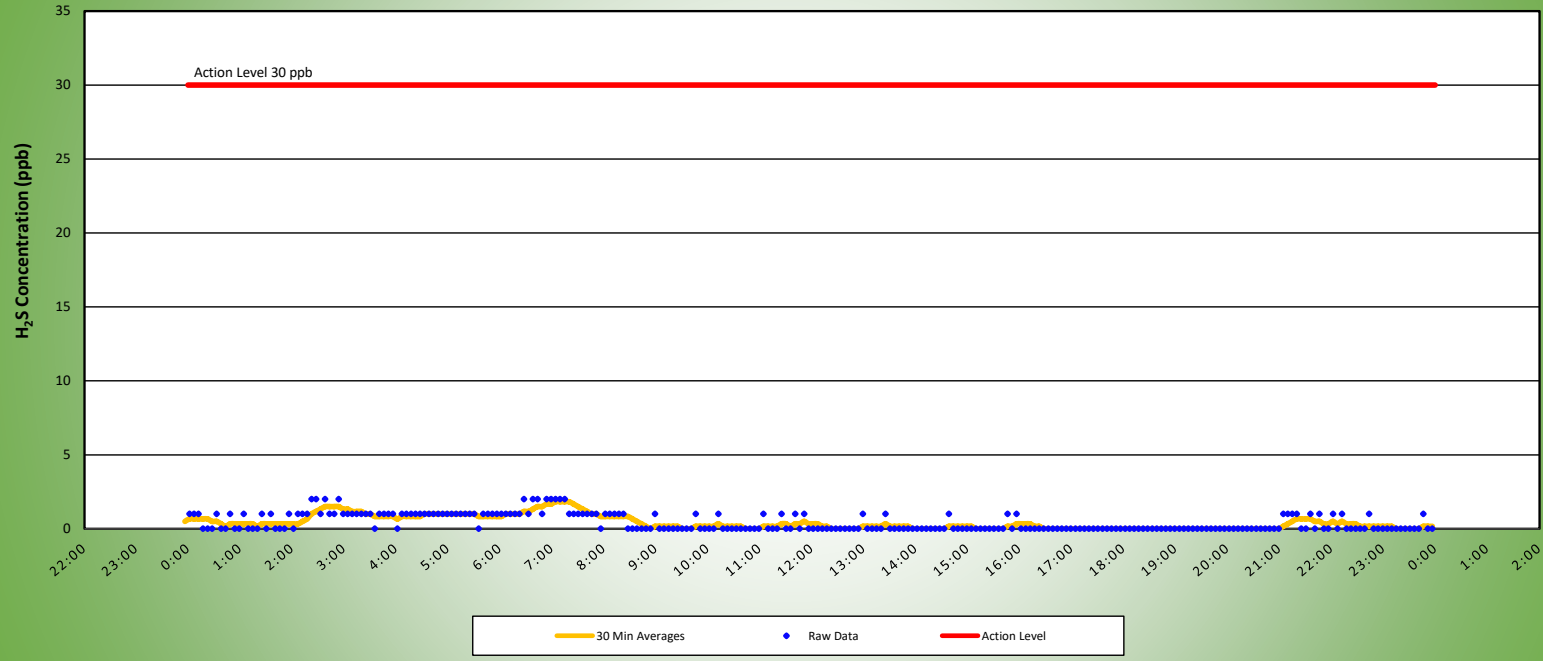
MS3 H2S MONITORING RESULTS - 05/05/26
NON-PROPERTY LINE MONITOR



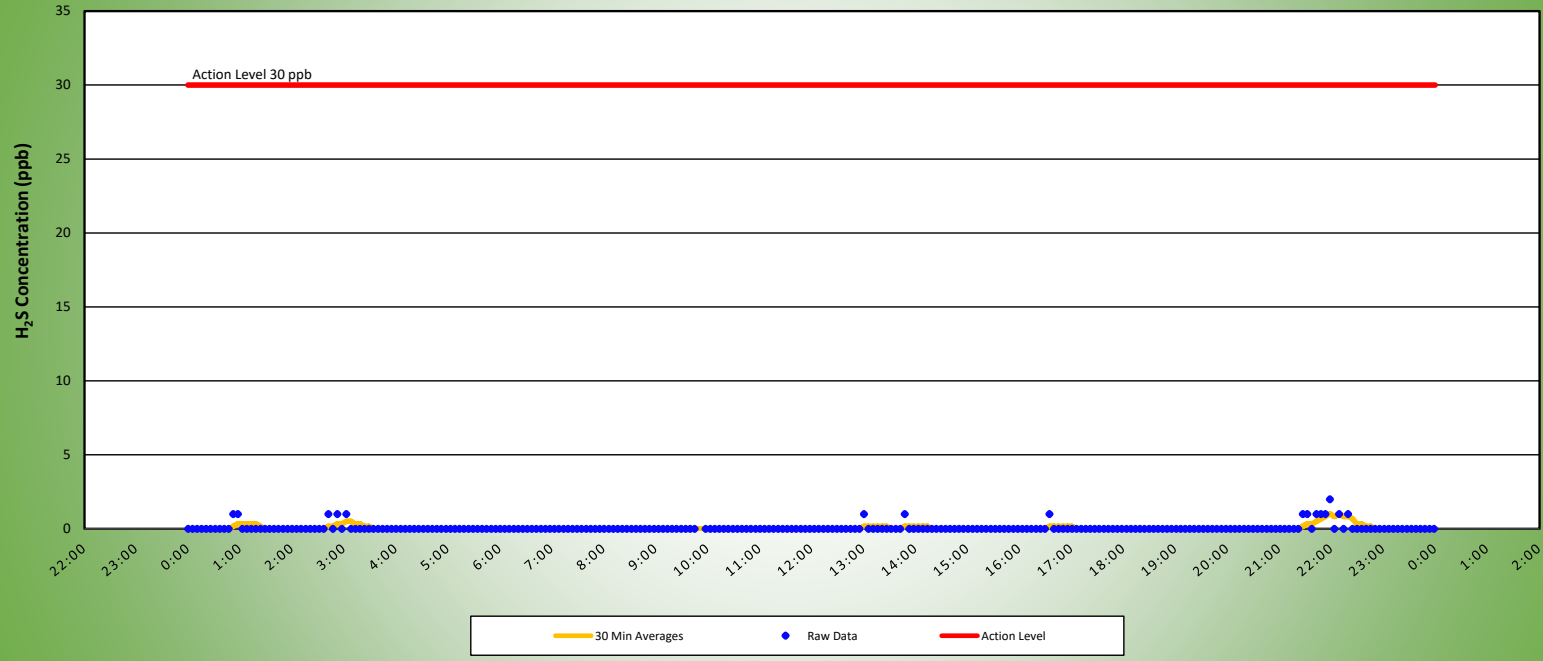
MS4 H2S MONITORING RESULTS - 05/05/26
AT OR NEAR PROPERTY LINE



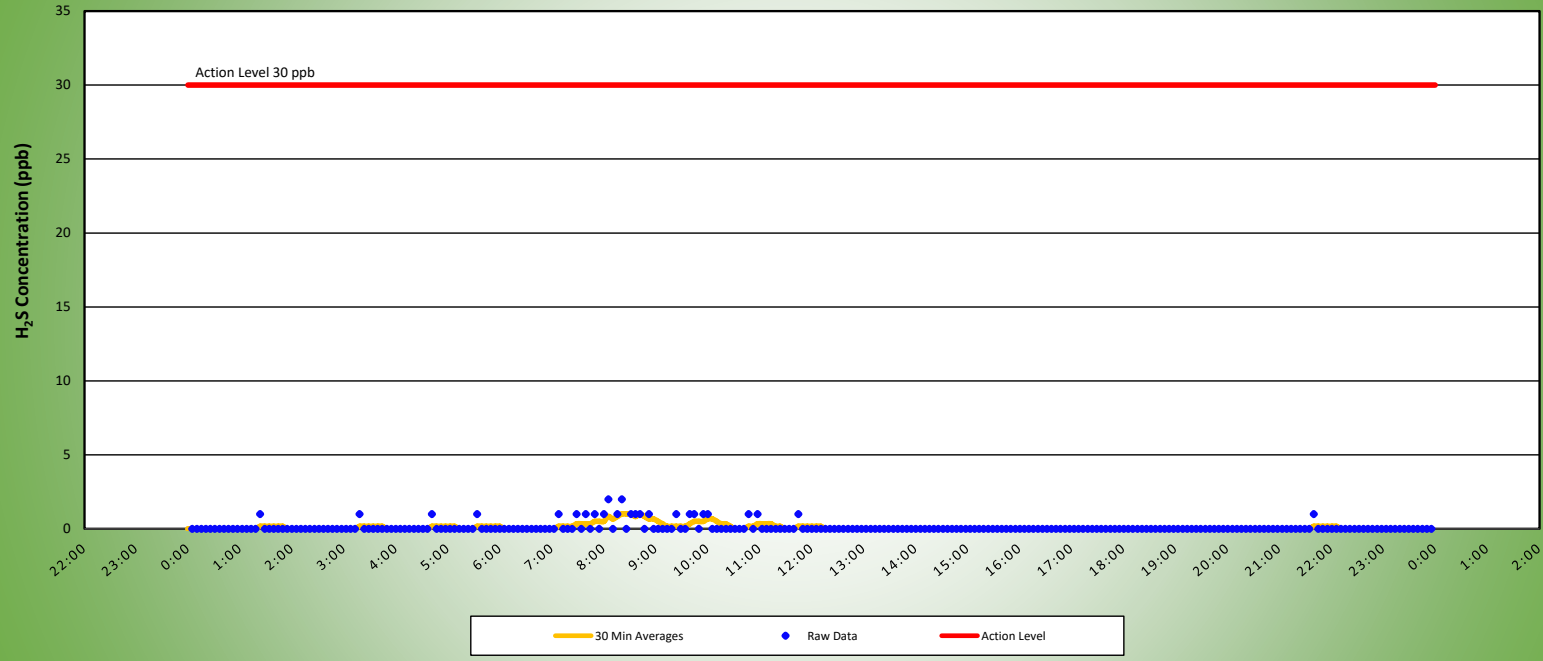
MS5 H2S MONITORING RESULTS - 05/05/26
AT OR NEAR PROPERTY LINE



MS6 H2S MONITORING RESULTS - 05/05/26
AT OR NEAR PROPERTY LINE



MS7 H2S MONITORING RESULTS - 05/05/26
AT OR NEAR PROPERTY LINE



MS8 H2S MONITORING RESULTS - 05/05/26
AT OR NEAR PROPERTY LINE

