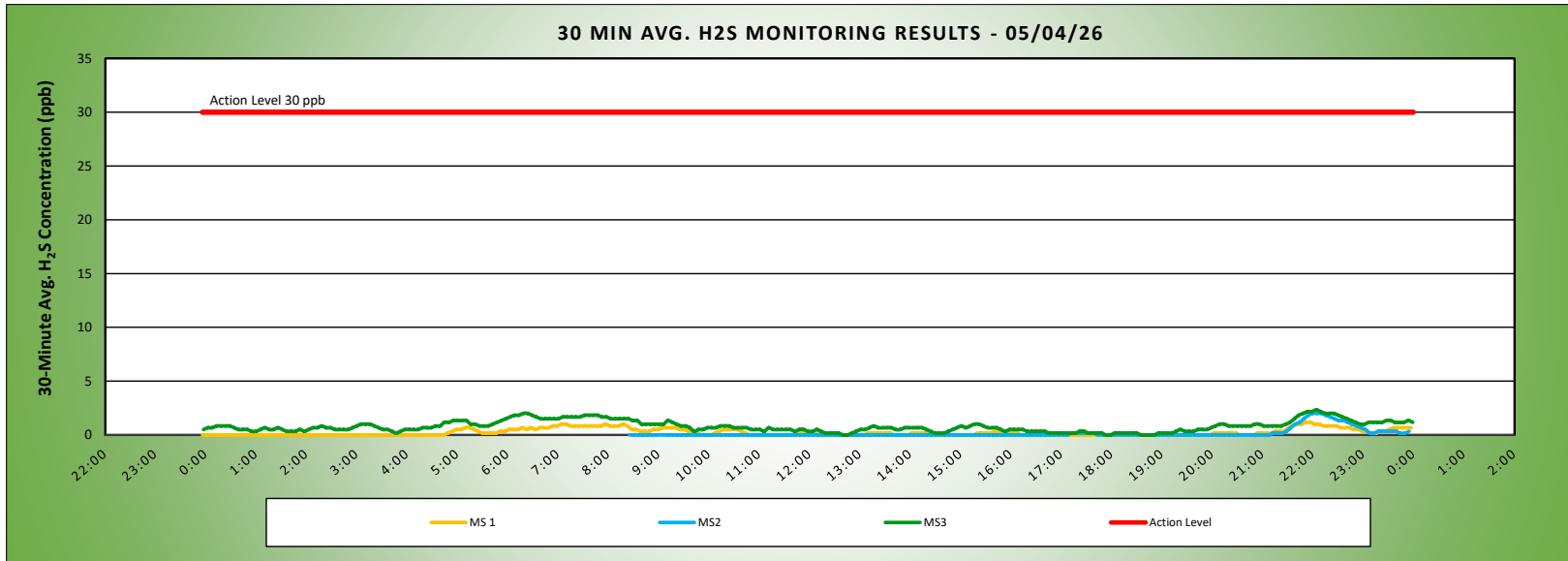


|  |   |  |  |   |            |        |
|--|---|--|--|---|------------|--------|
| <b>Keegan Landfill Monitoring Project</b><br><br> | <b>DAILY AIR MONITORING REPORT</b><br><b>NON-PROPERTY LINE</b><br><b>Keegan Landfill Monitoring Stations</b><br><b>Kearny, New Jersey</b> |  |  |   | 05/04/26   |        |
|  | Field Operations  |  |  |   |            |        |
|  | Page 1 of 1   |  |  |   | Rev. No. 0 |        |
|  | Submitted By:   |  |  |   |            |        |
|  |   |  |  | 30 Minute Avg H <sub>2</sub> S Action Level |            | 30 ppb |

|  |             |                  |            |                       |               |                 |      |                               |
|--|-------------|------------------|------------|-----------------------|---------------|-----------------|------|-------------------------------|
| Weather Data Range from Full Weather Station |             | Wind Direction   | S          | Relative Humidity (%) | 22.3 - 51.8   | Daily Rain (in) | 0.00 | Landfill Perimeter Monitoring |
| Temp (°F)                                    | 49.6 - 74.8 | Wind Speed (MPH) | 1.0 - 10.6 | Barometer (inHg)      | 29.86 - 30.03 |                 |      |                               |

\*Note: Wind Direction reported in the direction that it is coming from

| Station Location Area | Work | Daily Avg. 30 Min H <sub>2</sub> S Concentration (ppb) | Max 30 Min H <sub>2</sub> S Concentration (ppb) | Time of Max 30 Min H <sub>2</sub> S Reading | Corresponding Wind Direction |
|-----------------------|------|--|---|---|------------------------------|
| MS-1                  |      | 0.2  | 1.2   | 21:51                                       | SW                           |
| MS-2                  |      | 0.2  | 2.0   | 21:59                                       | SW                           |
| MS-3                  |      | 0.8  | 2.3   | 22:04                                       | SSW                          |



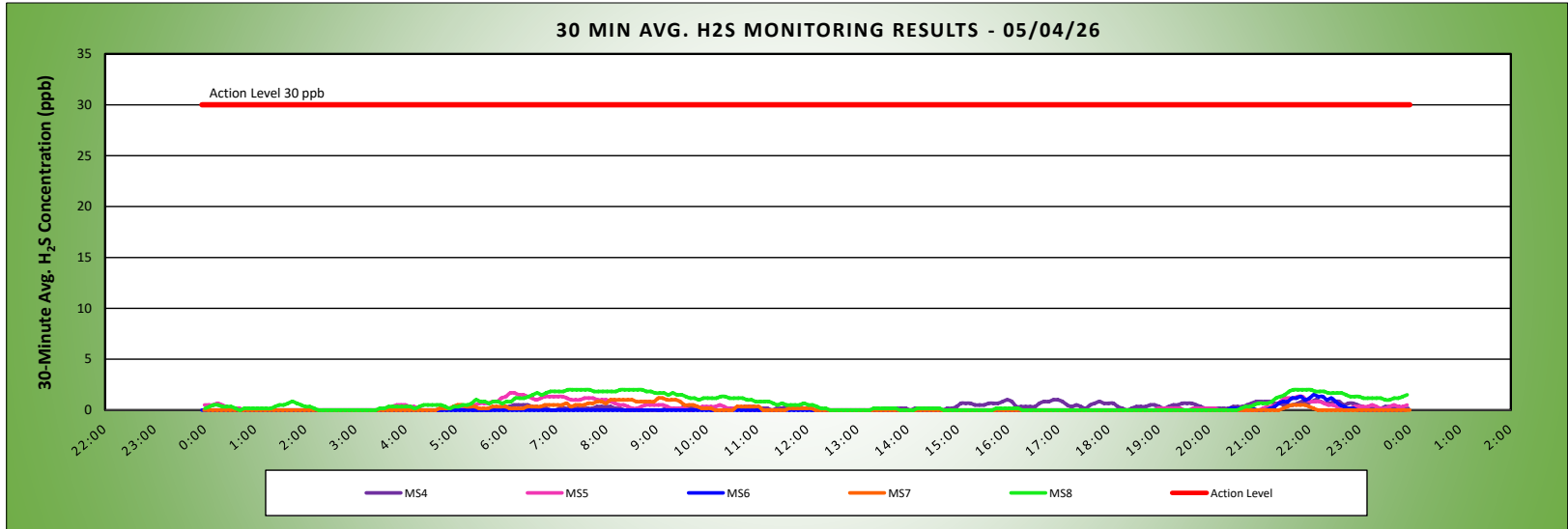
Air Monitoring Notes:

|  |   |  |   |                  |  |
|--|---|--|---|------------------|--|
| <b>Keegan Landfill Monitoring Project</b><br> | <b>DAILY AIR MONITORING REPORT<br/>         AT OR NEAR PROPERTY LINE<br/>         Keegan Landfill Monitoring Stations<br/>         Kearny, New Jersey</b> |  |   | 05/04/26         |  |
|  |   |  |   | Field Operations |  |
|  |   |  | Page 1 of 1                                 | Rev. No. 0       |  |
|  |   |  | Submitted By:                               |                  |  |
|  |   |  | 30 Minute Avg H <sub>2</sub> S Action Level | 30 ppb           |  |

|  |             |                  |            |                       |               |                 |      |                               |
|--|-------------|------------------|------------|-----------------------|---------------|-----------------|------|-------------------------------|
| Weather Data Range from Full Weather Station |             | Wind Direction   | S          | Relative Humidity (%) | 22.3 - 51.8   | Daily Rain (in) | 0.00 | Landfill Perimeter Monitoring |
| Temp (°F)                                    | 49.6 - 74.8 | Wind Speed (MPH) | 1.0 - 10.6 | Barometer (inHg)      | 29.86 - 30.03 |                 |      |                               |

\*Note: Wind Direction reported in the direction that it is coming from

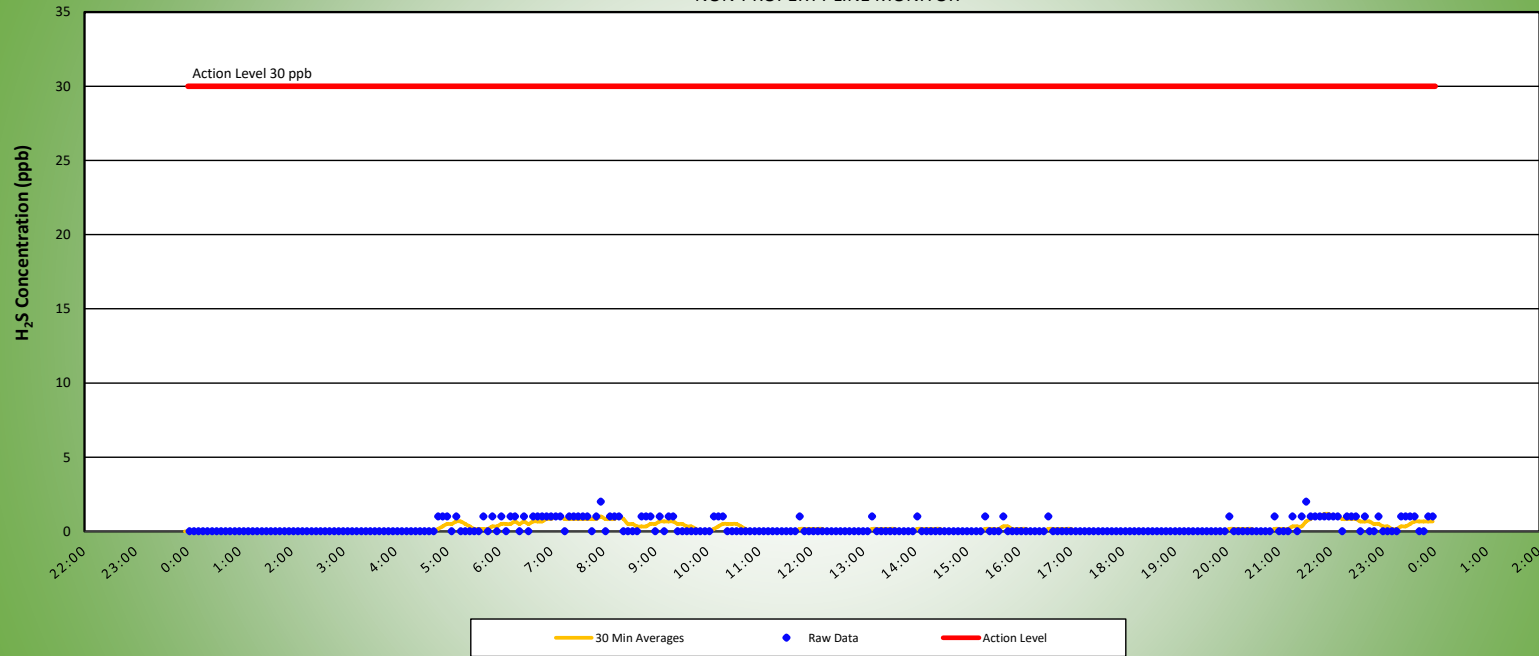
| Station Location Area | Work | Daily Avg. 30 Min H <sub>2</sub> S Concentration (ppb) | Max 30 Min H <sub>2</sub> S Concentration (ppb) | Time of Max 30 Min H <sub>2</sub> S Reading | Corresponding Wind Direction |
|-----------------------|------|--|---|---|------------------------------|
| MS-4                  |      | 0.3  | 1.0   | 15:58                                       | WSW                          |
| MS-5                  |      | 0.3  | 1.7   | 6:04  | S                            |
| MS-6                  |      | 0.1  | 1.5   | 22:05                                       | SSW                          |
| MS-7                  |      | 0.1  | 1.2   | 9:01  | W                            |
| MS-8                  |      | 0.6  | 2.0   | 7:13  | SSE                          |



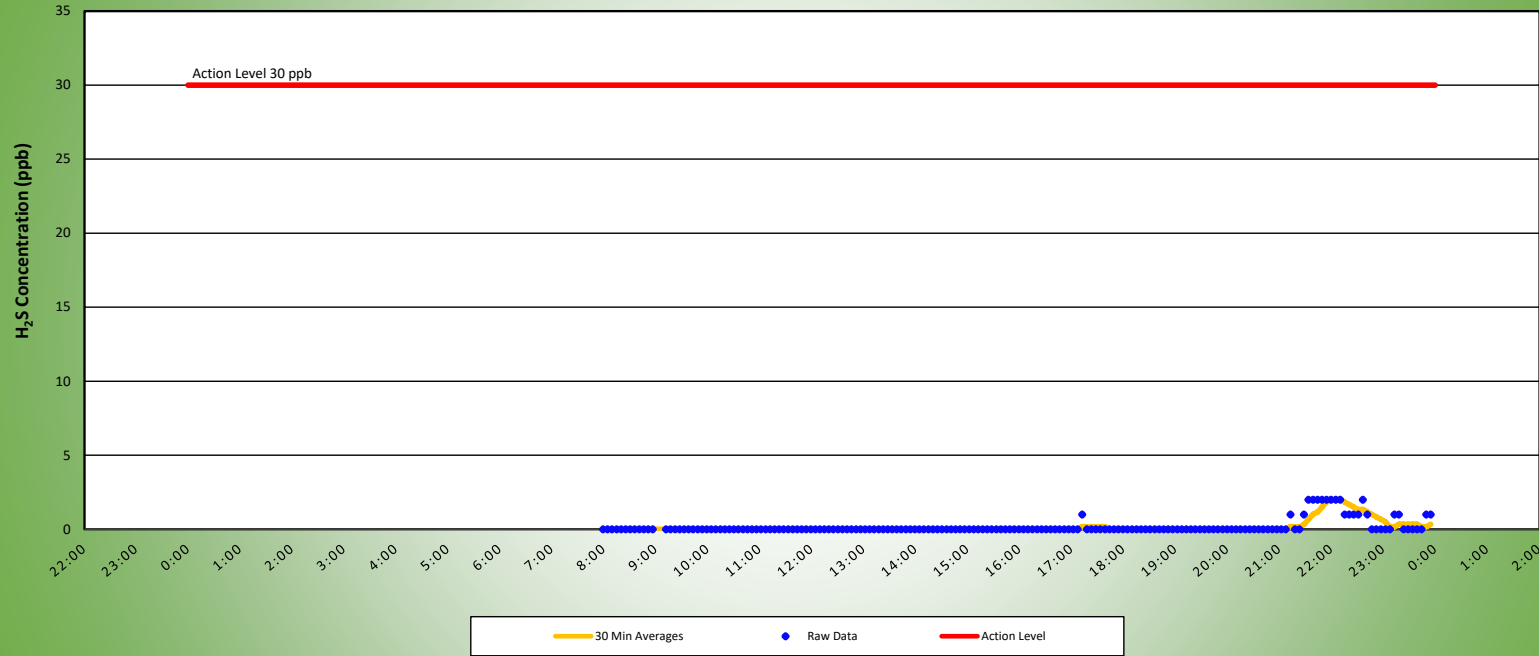
Air Monitoring Notes:



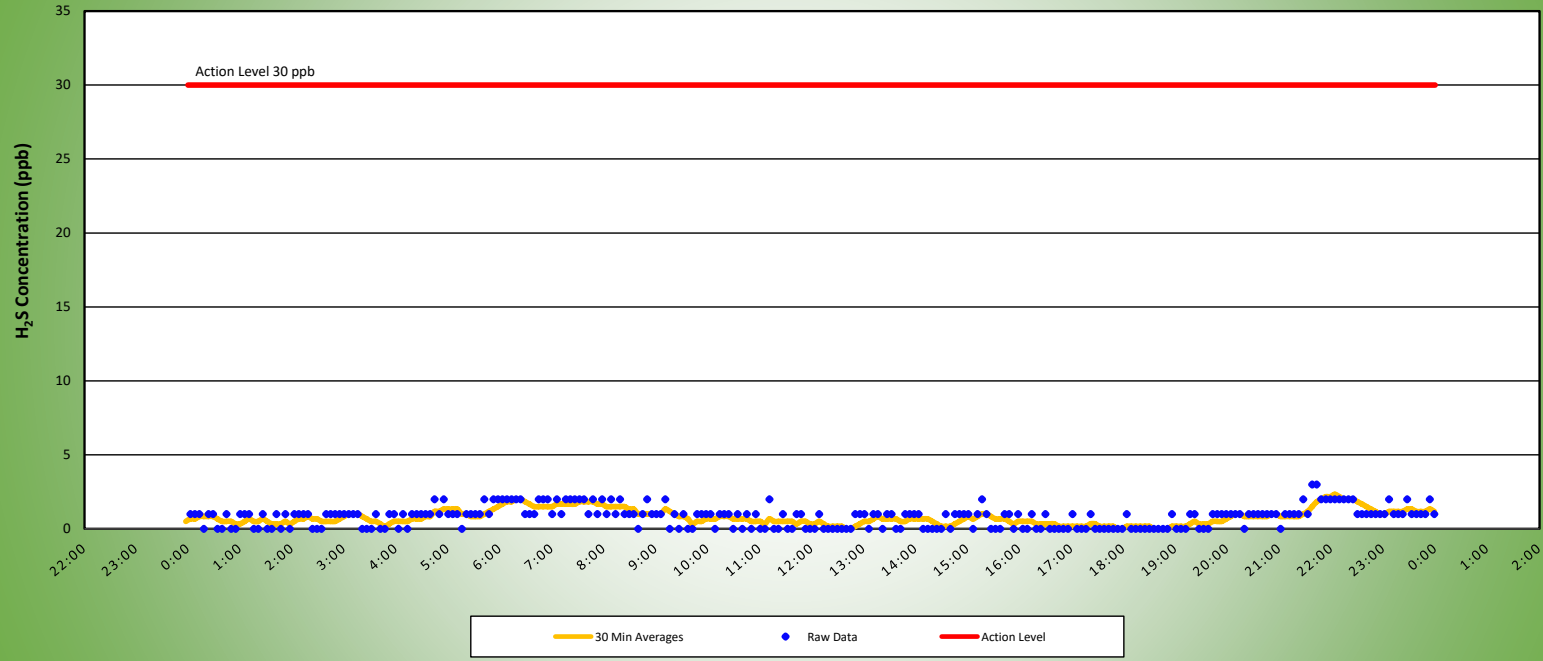
MS1 H2S MONITORING RESULTS - 05/04/26  
NON-PROPERTY LINE MONITOR



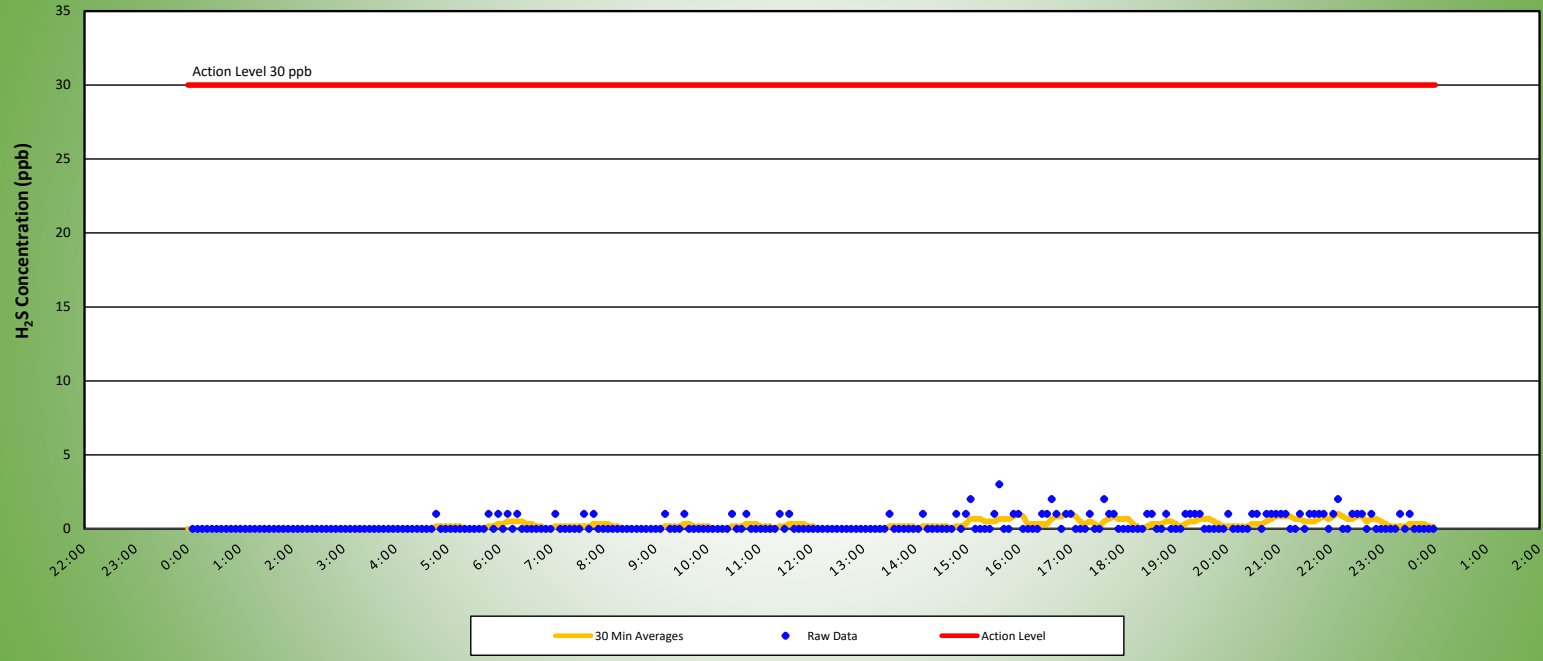
MS2 H2S MONITORING RESULTS - 05/04/26  
NON-PROPERTY LINE MONITOR



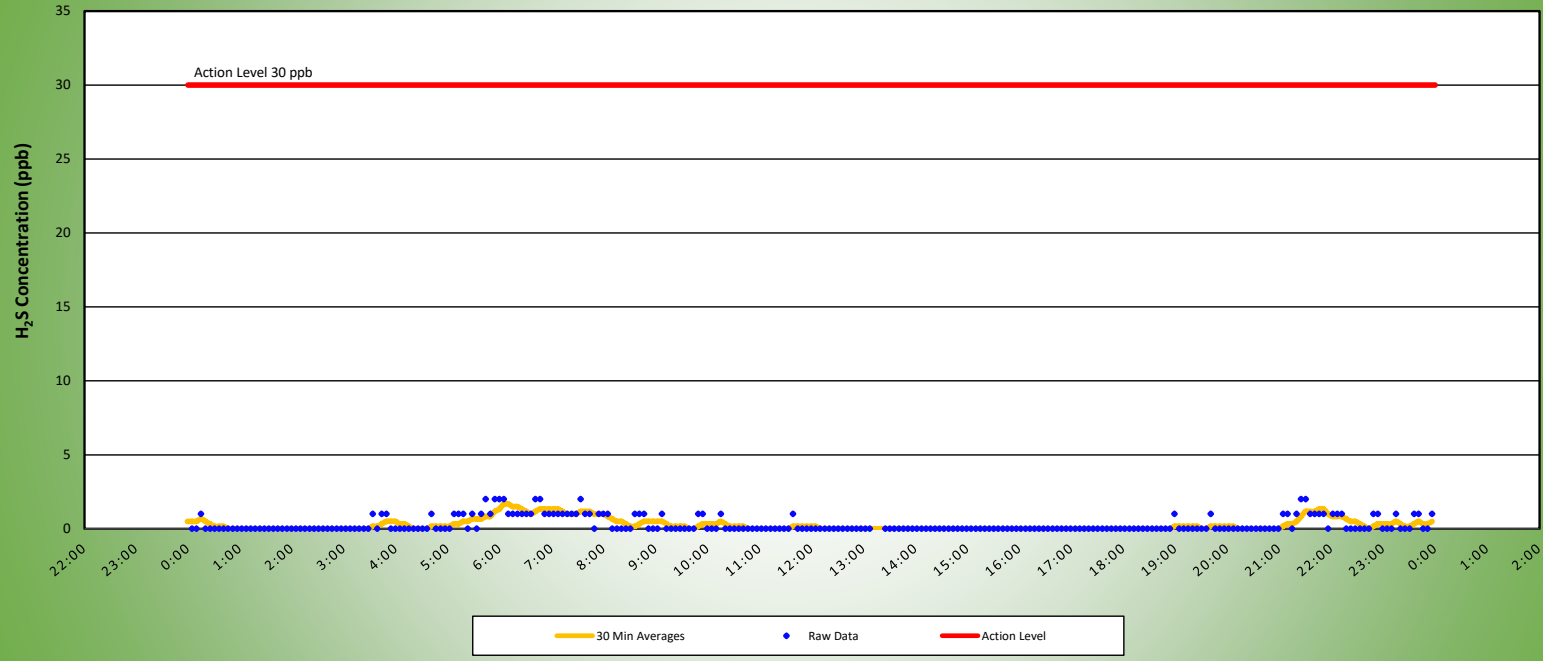
MS3 H2S MONITORING RESULTS - 05/04/26  
NON-PROPERTY LINE MONITOR



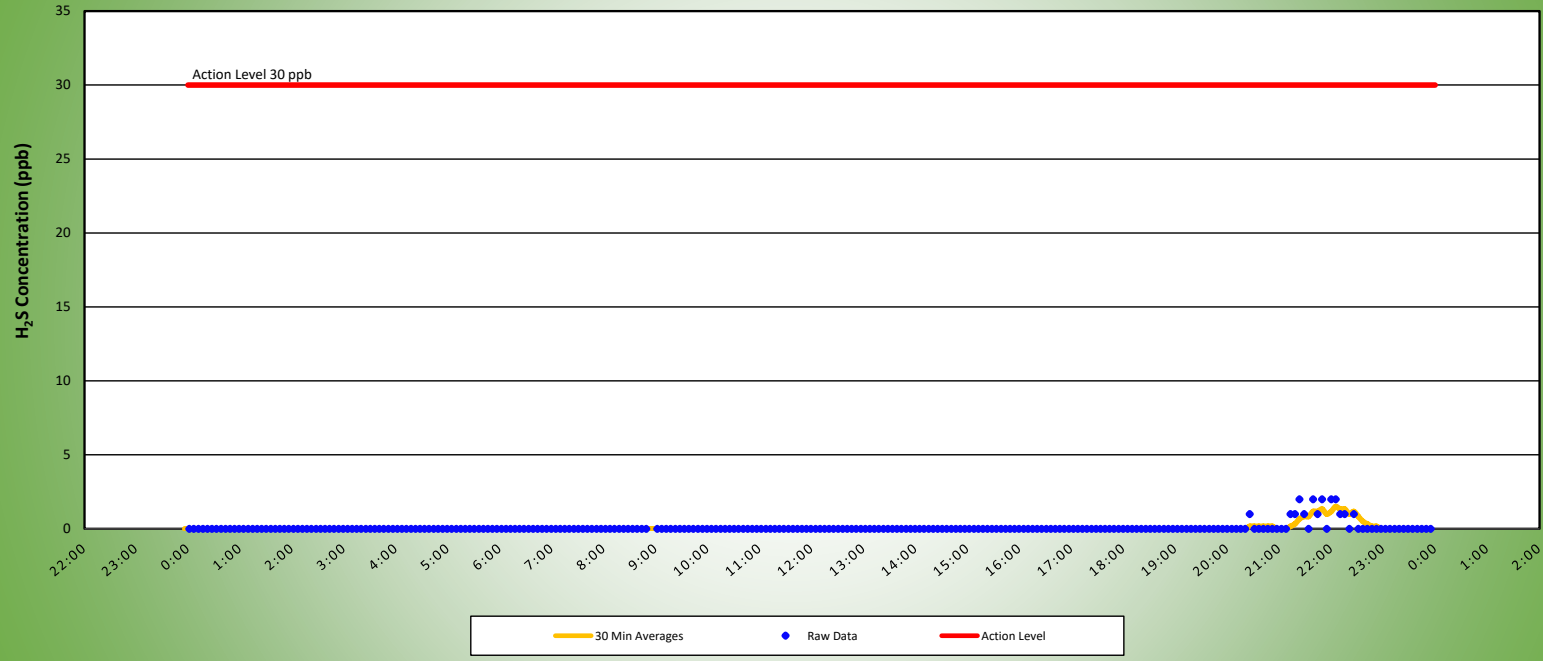
**MS4 H2S MONITORING RESULTS - 05/04/26**  
AT OR NEAR PROPERTY LINE



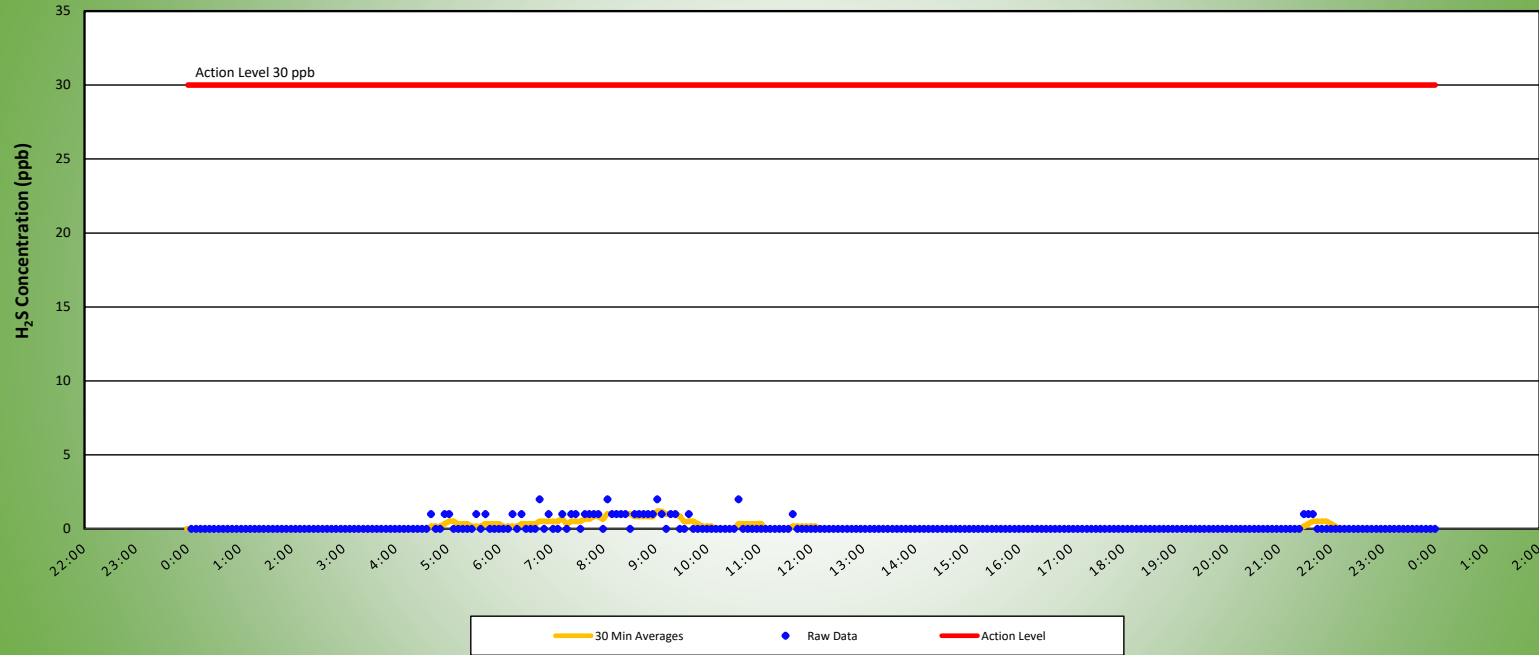
**MS5 H2S MONITORING RESULTS - 05/04/26**  
AT OR NEAR PROPERTY LINE



**MS6 H2S MONITORING RESULTS - 05/04/26**  
AT OR NEAR PROPERTY LINE



**MS7 H2S MONITORING RESULTS - 05/04/26**  
AT OR NEAR PROPERTY LINE



MS8 H2S MONITORING RESULTS - 05/04/26  
AT OR NEAR PROPERTY LINE

