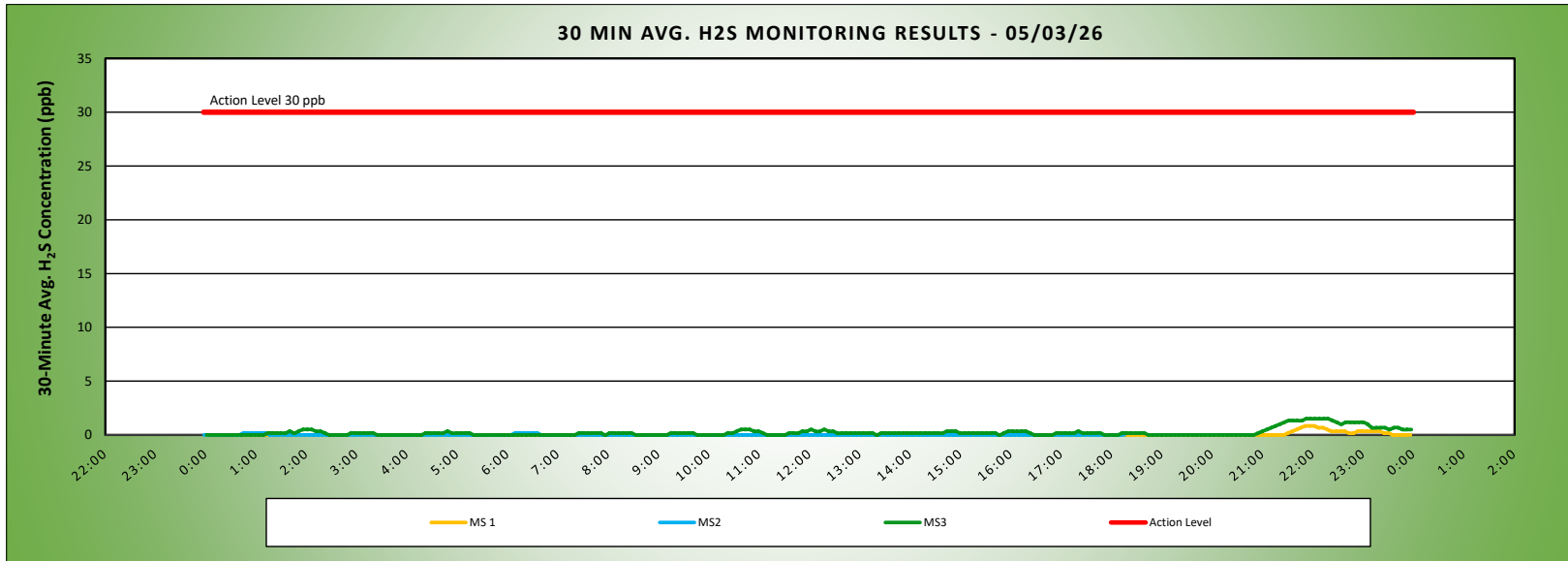


<b>Keegan Landfill Monitoring Project</b>  	<b>DAILY AIR MONITORING REPORT</b> <b>NON-PROPERTY LINE</b> <b>Keegan Landfill Monitoring Stations</b> <b>Kearny, New Jersey</b>				05/03/26	
	Field Operations					
	Page 1 of 1				Rev. No. 0	
	Submitted By:					
				30 Minute Avg H <sub>2</sub> S Action Level		30 ppb

Weather Data Range from Full Weather Station		Wind Direction	N	Relative Humidity (%)	18.8 - 46.7	Daily Rain (in)	0.00	Landfill Perimeter Monitoring
Temp (°F)	45.5 - 62.0	Wind Speed (MPH)	0.2 - 13.6	Barometer (inHg)	29.91 - 29.99			

\*Note: Wind Direction reported in the direction that it is coming from

Station Location Area	Work	Daily Avg. 30 Min H <sub>2</sub> S Concentration (ppb)	Max 30 Min H <sub>2</sub> S Concentration (ppb)	Time of Max 30 Min H <sub>2</sub> S Reading	Corresponding Wind Direction
MS-1		0.0	0.8	21:51	SSE
MS-2		0.0	0.2	0:45	NW
MS-3		0.2	1.5	21:52	WSW



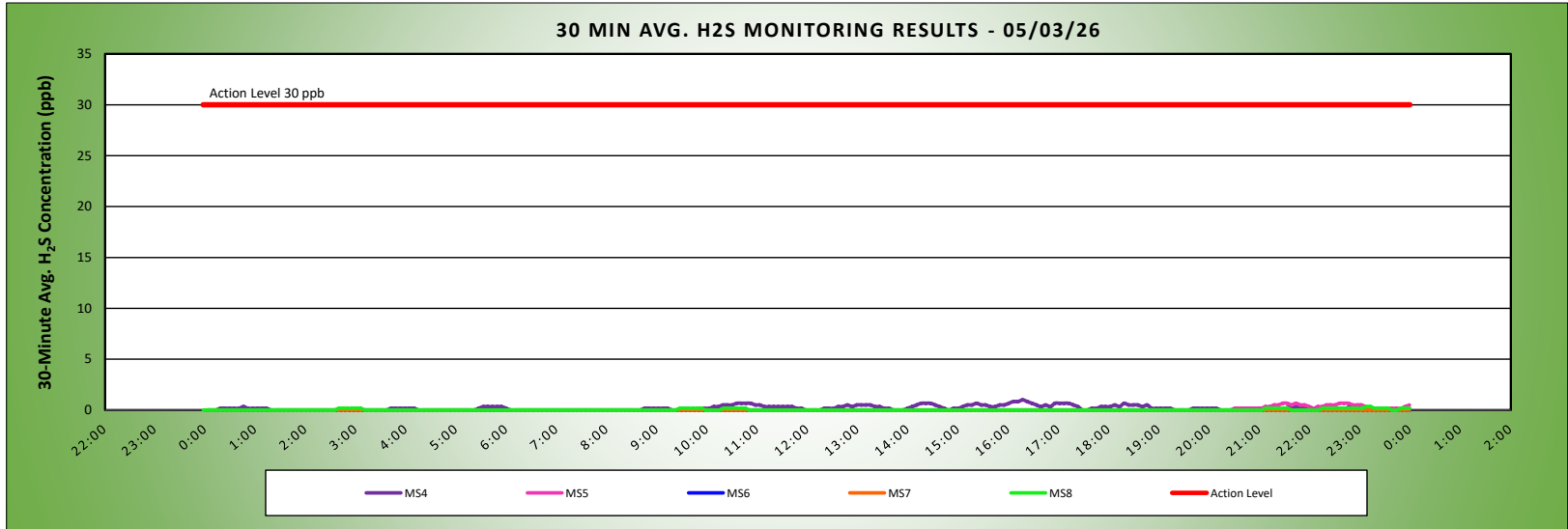
Air Monitoring Notes:

<b>Keegan Landfill Monitoring Project</b> 	<b>DAILY AIR MONITORING REPORT AT OR NEAR PROPERTY LINE Keegan Landfill Monitoring Stations Kearny, New Jersey</b>			<b>05/03/26</b> Field Operations	
				Page 1 of 1 Submitted By:	Rev. No. 0  30 Minute Avg H <sub>2</sub> S Action Level      30 ppb

Weather Data Range from Full Weather Station	Wind Direction	N	Relative Humidity (%)	18.8 - 46.7	Daily Rain (in)	0.00	Landfill Perimeter Monitoring
Temp (°F)	45.5 - 62.0	Wind Speed (MPH)	0.2 - 13.6	Barometer (inHg)			

\*Note: Wind Direction reported in the direction that it is coming from

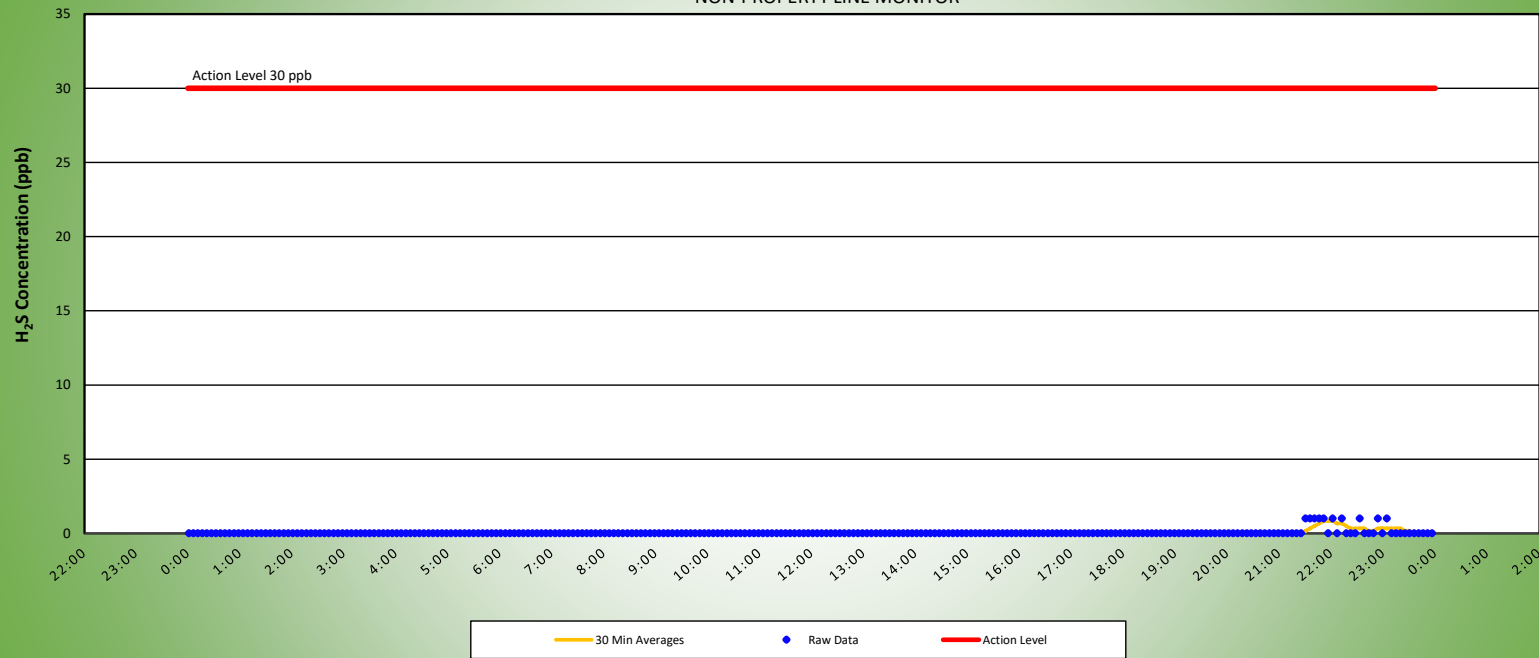
Station Location Area	Work	Daily Avg. 30 Min H <sub>2</sub> S Concentration (ppb)	Max 30 Min H <sub>2</sub> S Concentration (ppb)	Time of Max 30 Min H <sub>2</sub> S Reading	Corresponding Wind Direction
MS-4		0.2	1.0	16:17	WSW
MS-5		0.1	0.7	21:28	S
MS-6		0.0	0.0	0:02	N
MS-7		0.0	0.0	0:02	N
MS-8		0.0	0.3	23:07	S



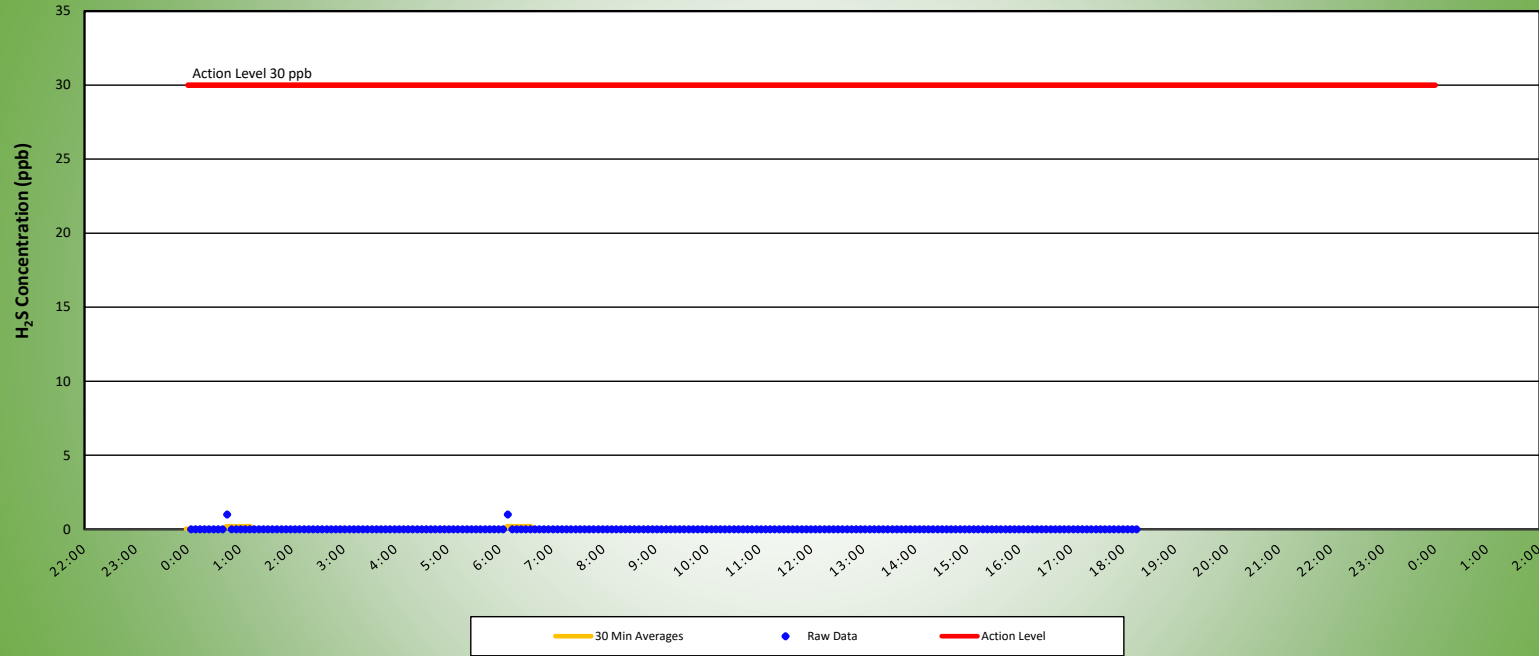
Air Monitoring Notes:



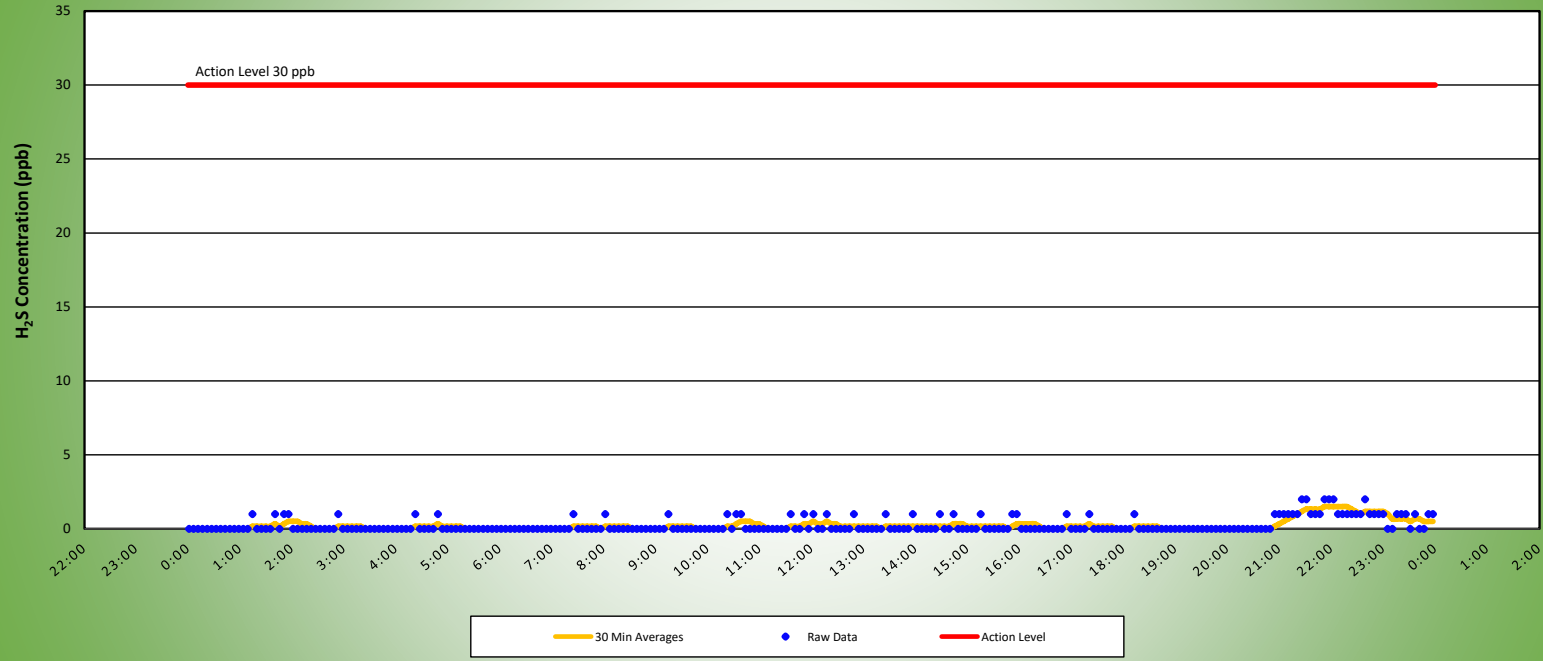
MS1 H2S MONITORING RESULTS - 05/03/26  
NON-PROPERTY LINE MONITOR



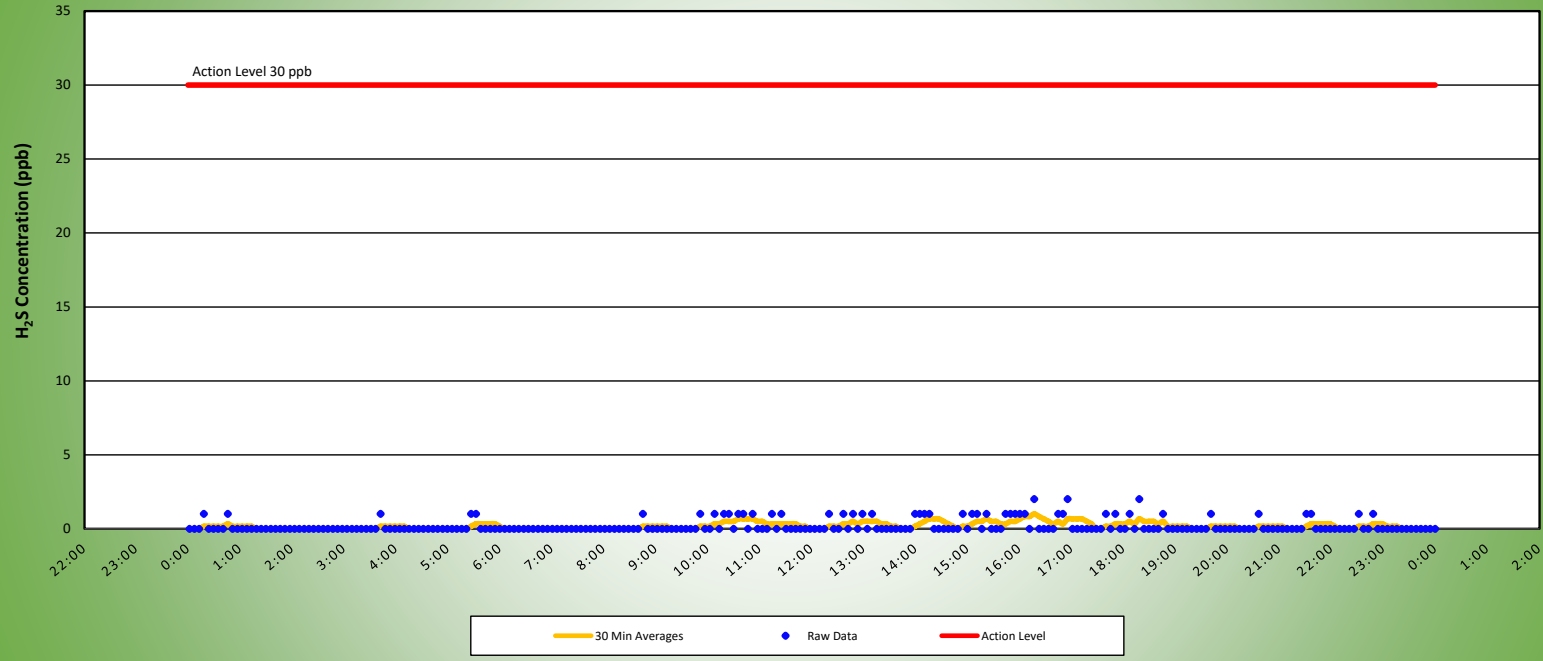
**MS2 H2S MONITORING RESULTS - 05/03/26**  
NON-PROPERTY LINE MONITOR



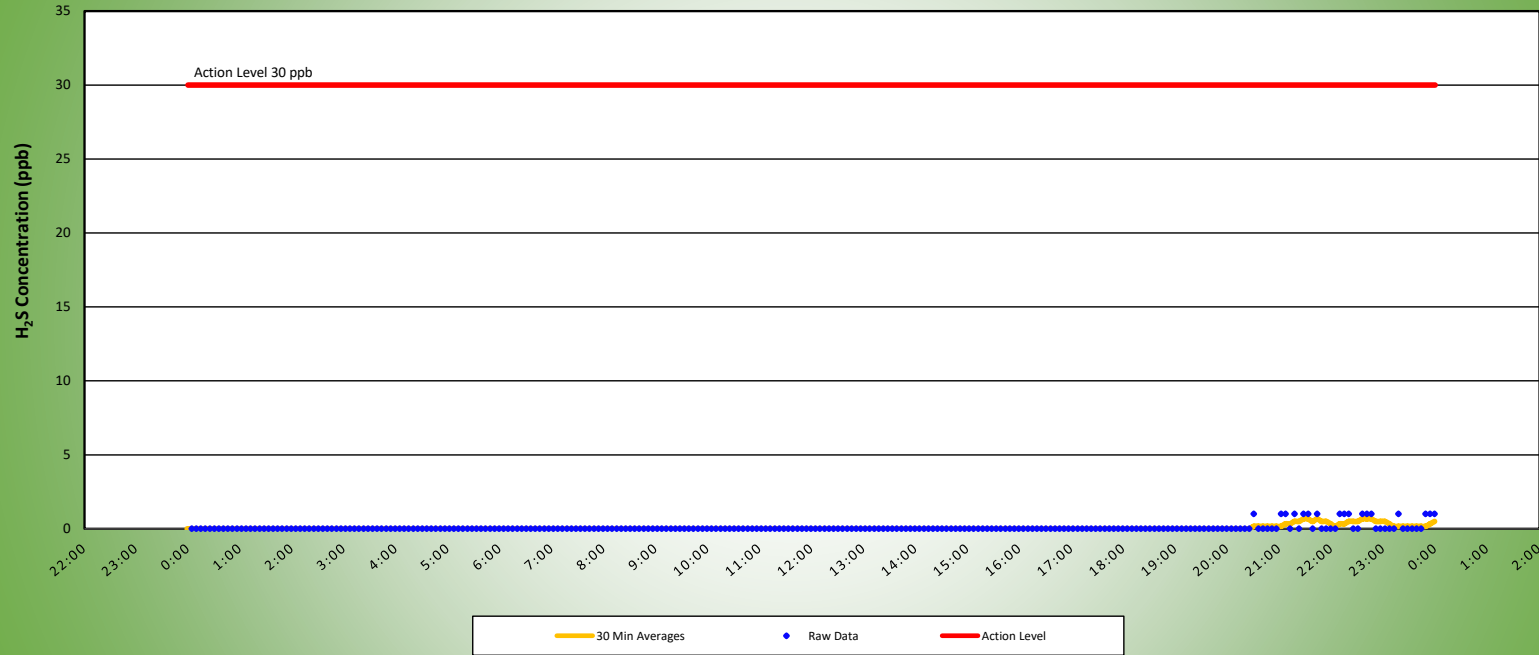
MS3 H2S MONITORING RESULTS - 05/03/26  
NON-PROPERTY LINE MONITOR



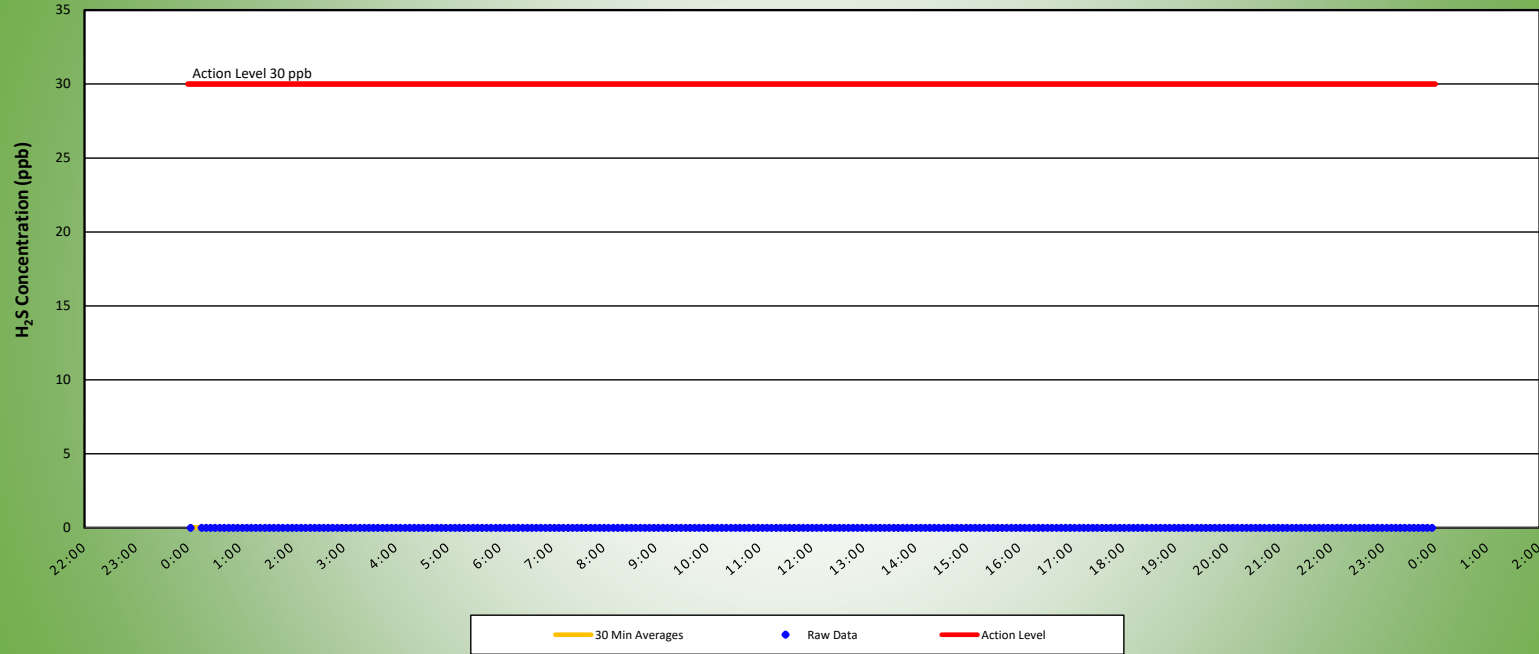
**MS4 H2S MONITORING RESULTS - 05/03/26**  
AT OR NEAR PROPERTY LINE



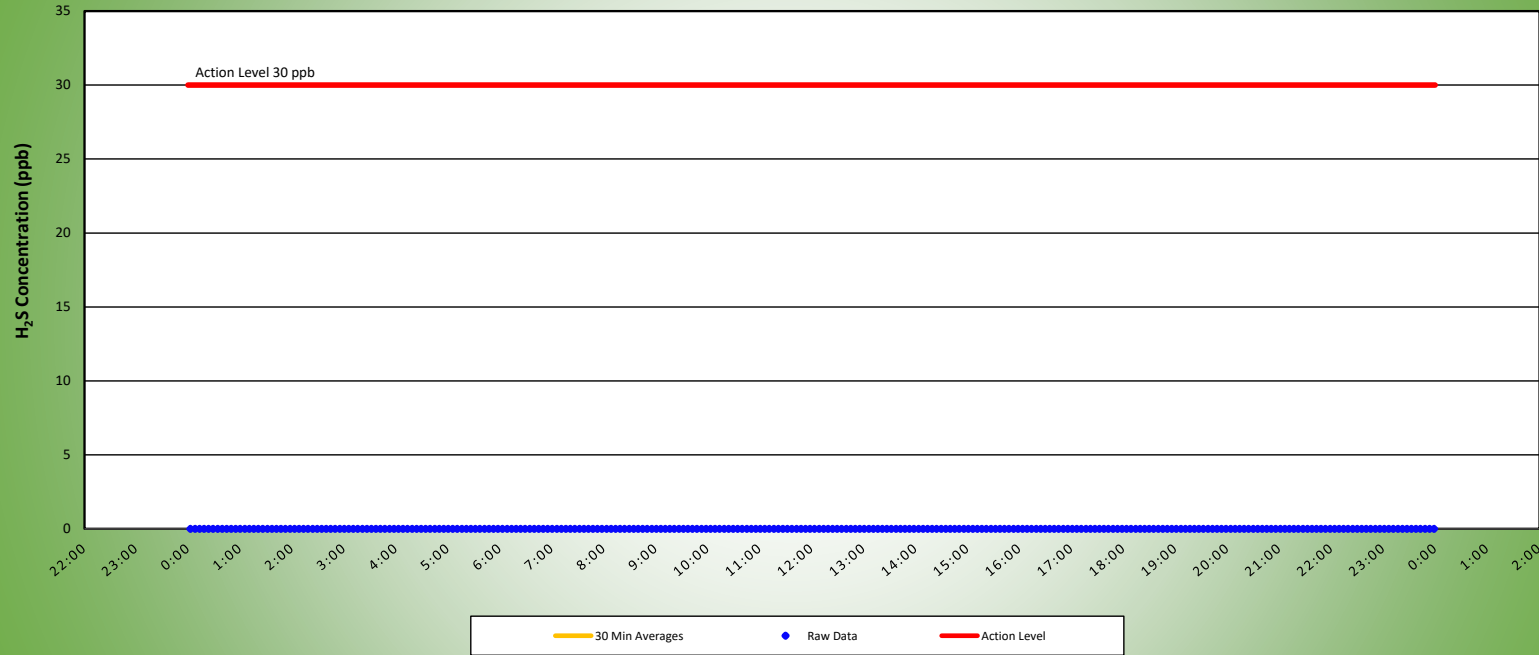
**M55 H2S MONITORING RESULTS - 05/03/26**  
AT OR NEAR PROPERTY LINE



**MS6 H2S MONITORING RESULTS - 05/03/26**  
AT OR NEAR PROPERTY LINE



**MS7 H2S MONITORING RESULTS - 05/03/26**  
AT OR NEAR PROPERTY LINE



**MS8 H2S MONITORING RESULTS - 05/03/26**  
AT OR NEAR PROPERTY LINE

