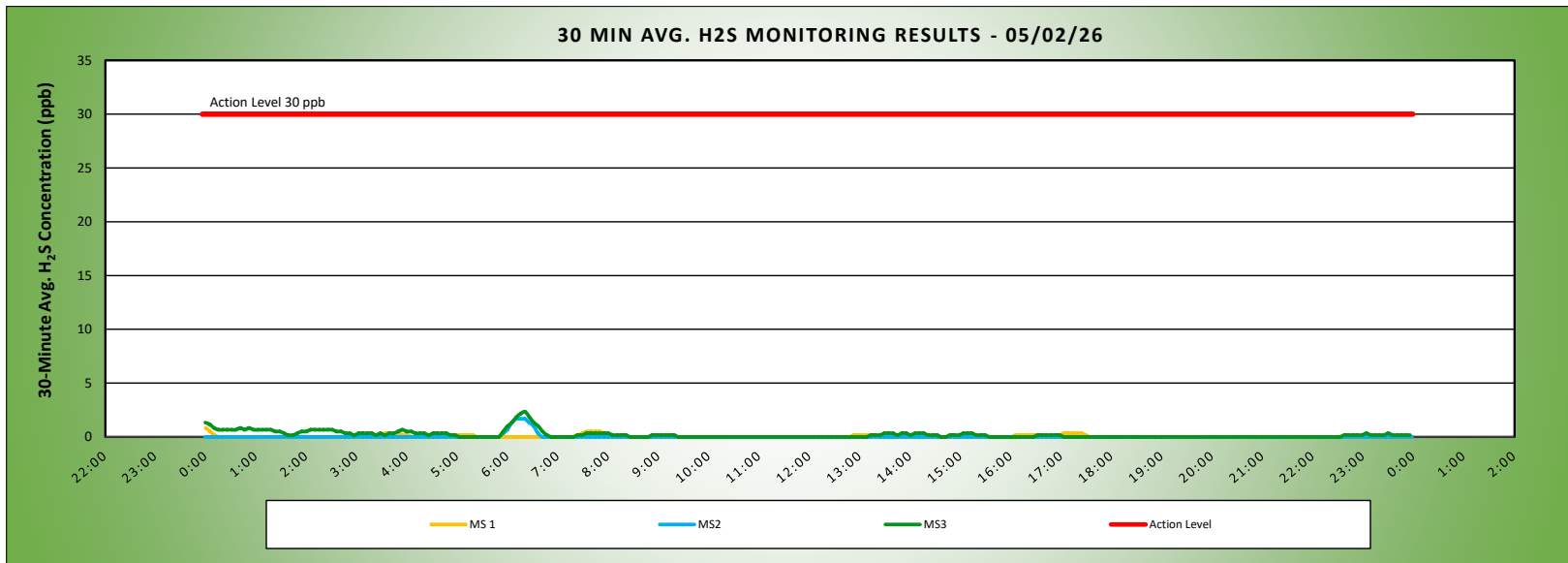


Keegan Landfill Monitoring Project 	DAILY AIR MONITORING REPORT NON-PROPERTY LINE Keegan Landfill Monitoring Stations Kearny, New Jersey				05/02/26	
	Field Operations					
	Page 1 of 1				Rev. No. 0	
	Submitted By:					
				30 Minute Avg H ₂ S Action Level		30 ppb

Weather Data Range from Full Weather Station		Wind Direction	S	Relative Humidity (%)	24.4 - 84.7	Daily Rain (in)	0.03	Landfill Perimeter Monitoring
Temp (°F)	49.2 - 63.1	Wind Speed (MPH)	0.2 - 11.5	Barometer (inHg)	29.90 - 29.99			

*Note: Wind Direction reported in the direction that it is coming from

Station Location Area	Work	Daily Avg. 30 Min H ₂ S Concentration (ppb)	Max 30 Min H ₂ S Concentration (ppb)	Time of Max 30 Min H ₂ S Reading	Corresponding Wind Direction
MS-1		0.0	0.8	0:00	SSW
MS-2		0.0	1.7	6:10	NNE
MS-3		0.2	2.3	6:20	WNW



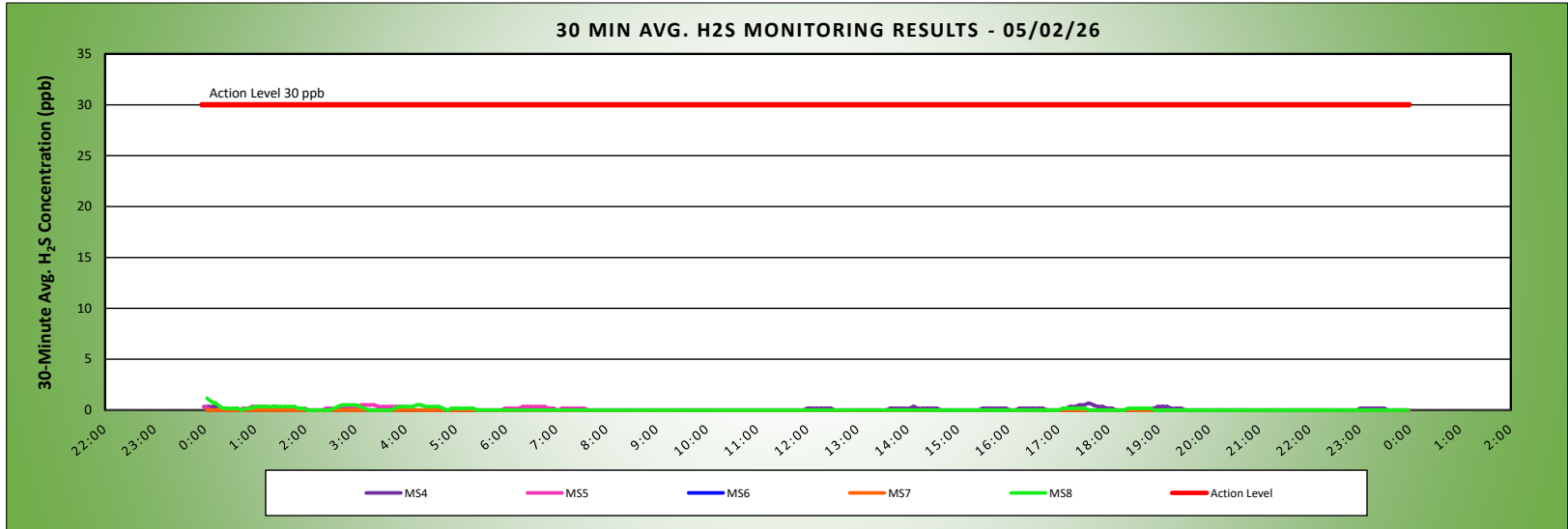
Air Monitoring Notes:

Keegan Landfill Monitoring Project 	DAILY AIR MONITORING REPORT AT OR NEAR PROPERTY LINE Keegan Landfill Monitoring Stations Kearny, New Jersey			05/02/26 Field Operations	
				Page 1 of 1 Submitted By:	Rev. No. 0 30 Minute Avg H ₂ S Action Level 30 ppb

Weather Data Range from Full Weather Station		Wind Direction	S	Relative Humidity (%)	24.4 - 84.7	Daily Rain (in)	0.03	Landfill Perimeter Monitoring
Temp (°F)	49.2 - 63.1	Wind Speed (MPH)	0.2 - 11.5	Barometer (inHg)	29.90 - 29.99			

*Note: Wind Direction reported in the direction that it is coming from

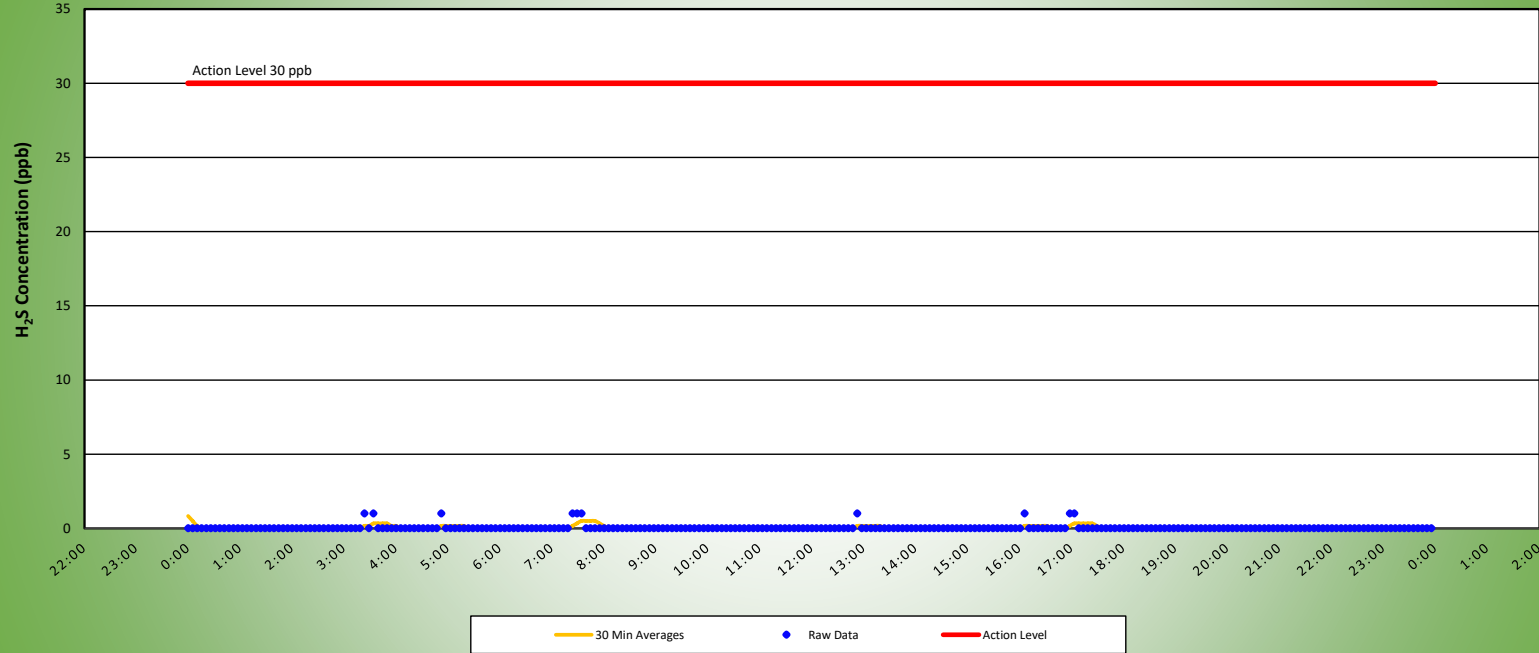
Station Location Area	Work	Daily Avg. 30 Min H ₂ S Concentration (ppb)	Max 30 Min H ₂ S Concentration (ppb)	Time of Max 30 Min H ₂ S Reading	Corresponding Wind Direction
MS-4		0.1	0.7	17:36	N
MS-5		0.0	0.5	3:06	S
MS-6		0.0	0.0	0:01	SW
MS-7		0.0	0.0	0:01	SSW
MS-8		0.1	1.2	0:02	S



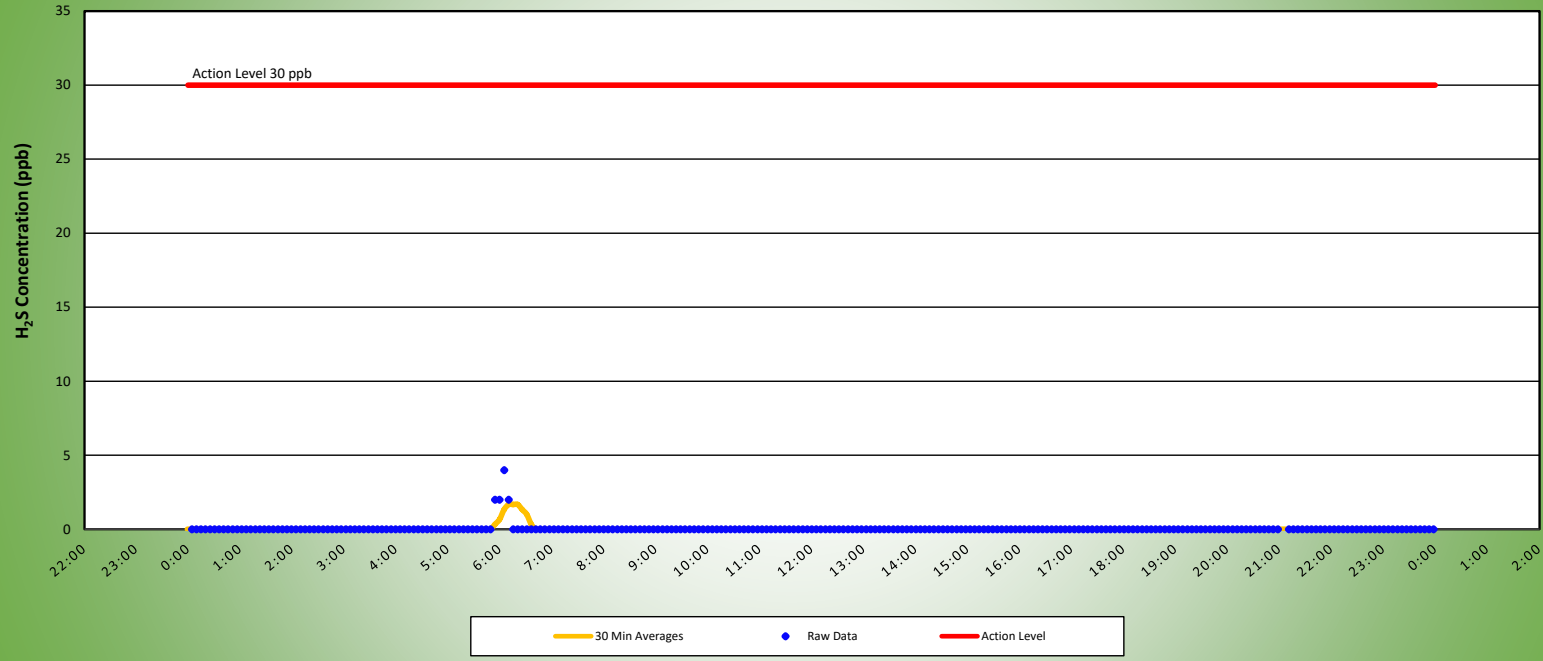
Air Monitoring Notes:



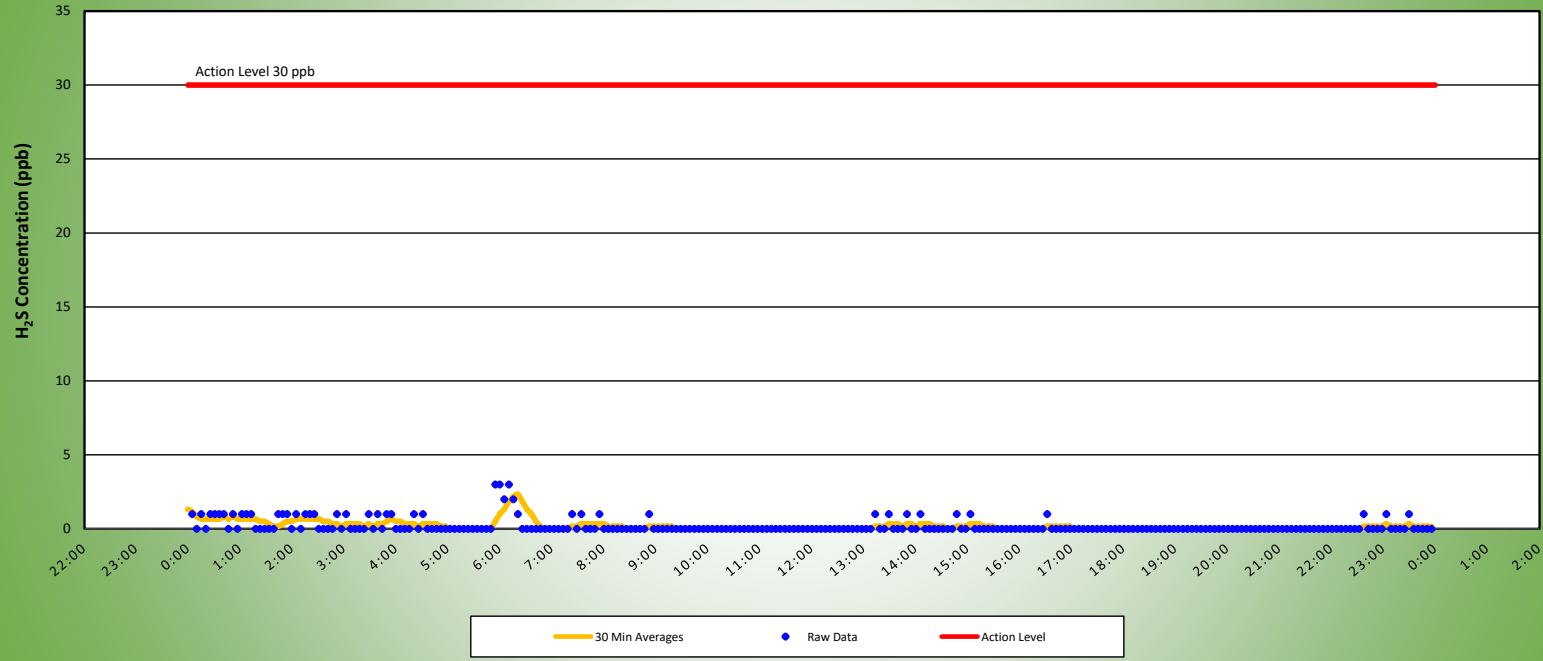
MS1 H2S MONITORING RESULTS - 05/02/26
NON-PROPERTY LINE MONITOR



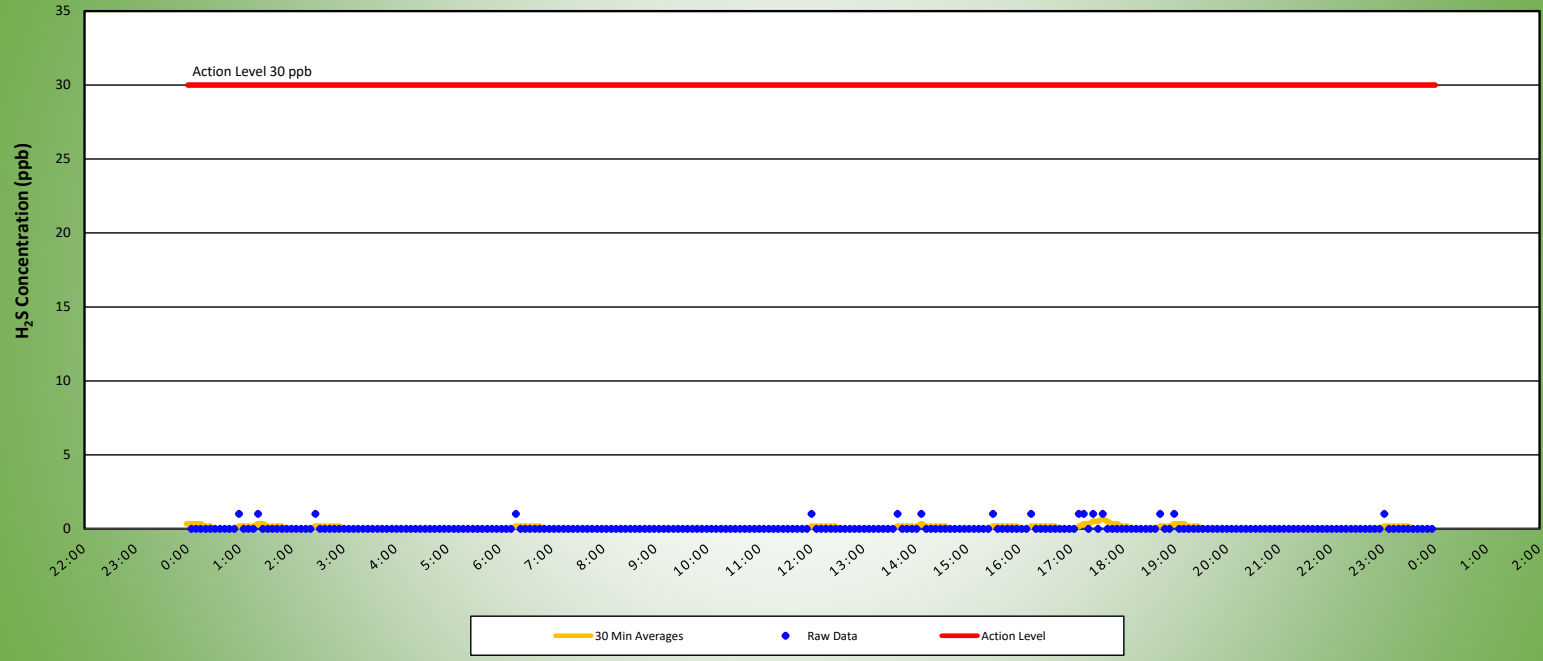
MS2 H2S MONITORING RESULTS - 05/02/26
NON-PROPERTY LINE MONITOR



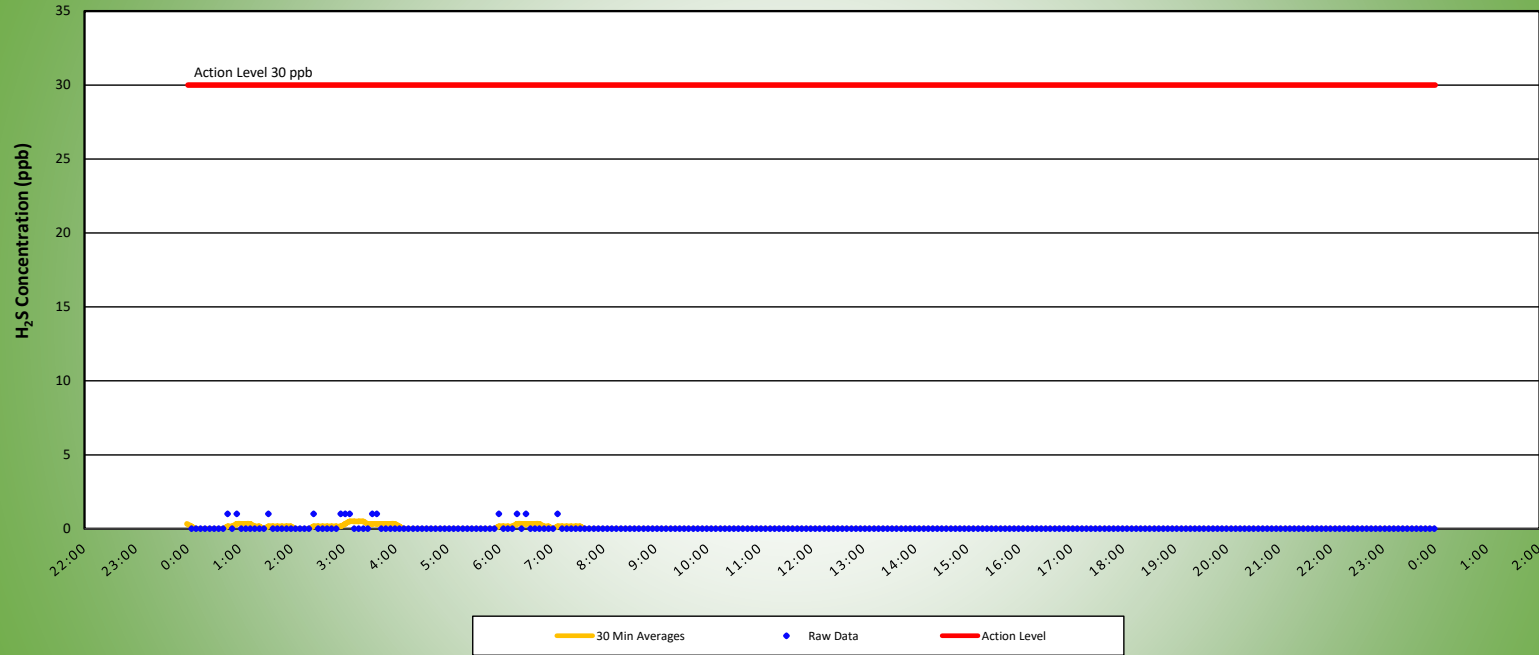
MS3 H2S MONITORING RESULTS - 05/02/26
NON-PROPERTY LINE MONITOR



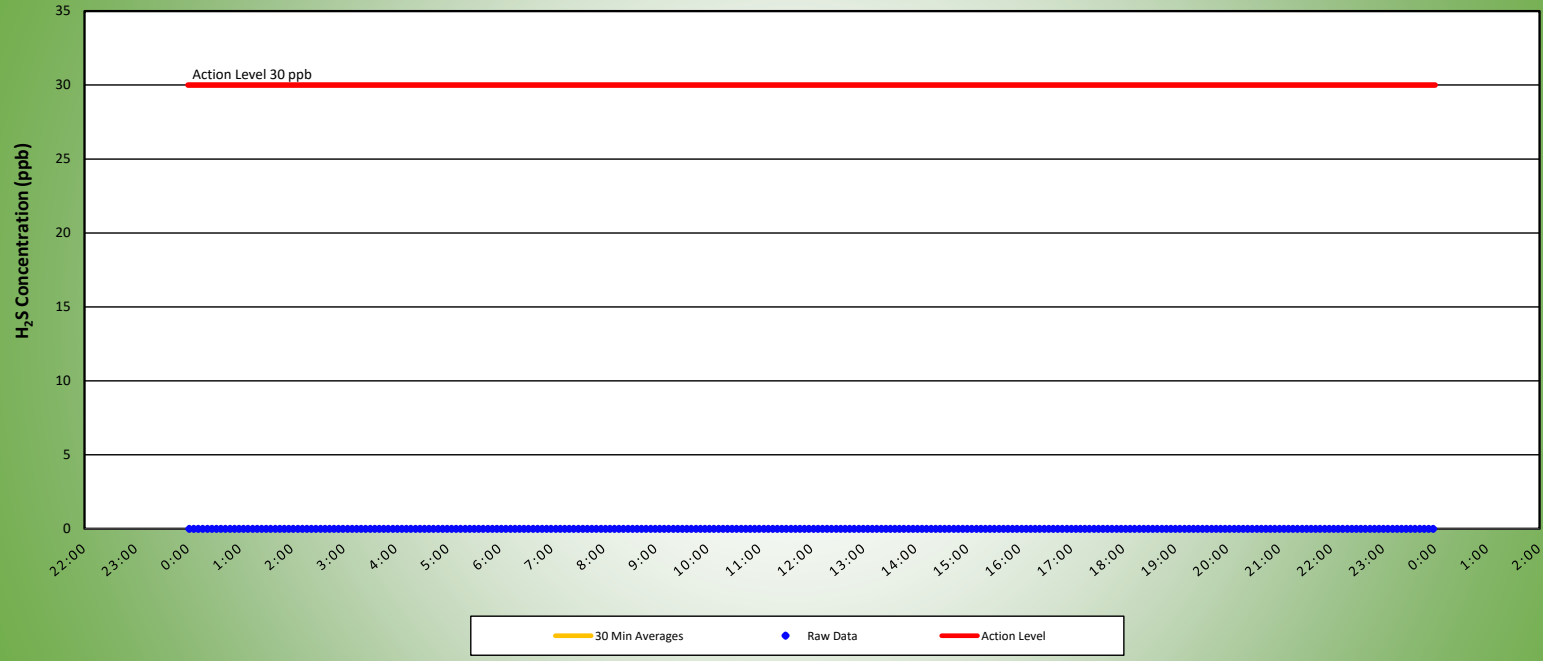
MS4 H2S MONITORING RESULTS - 05/02/26
AT OR NEAR PROPERTY LINE



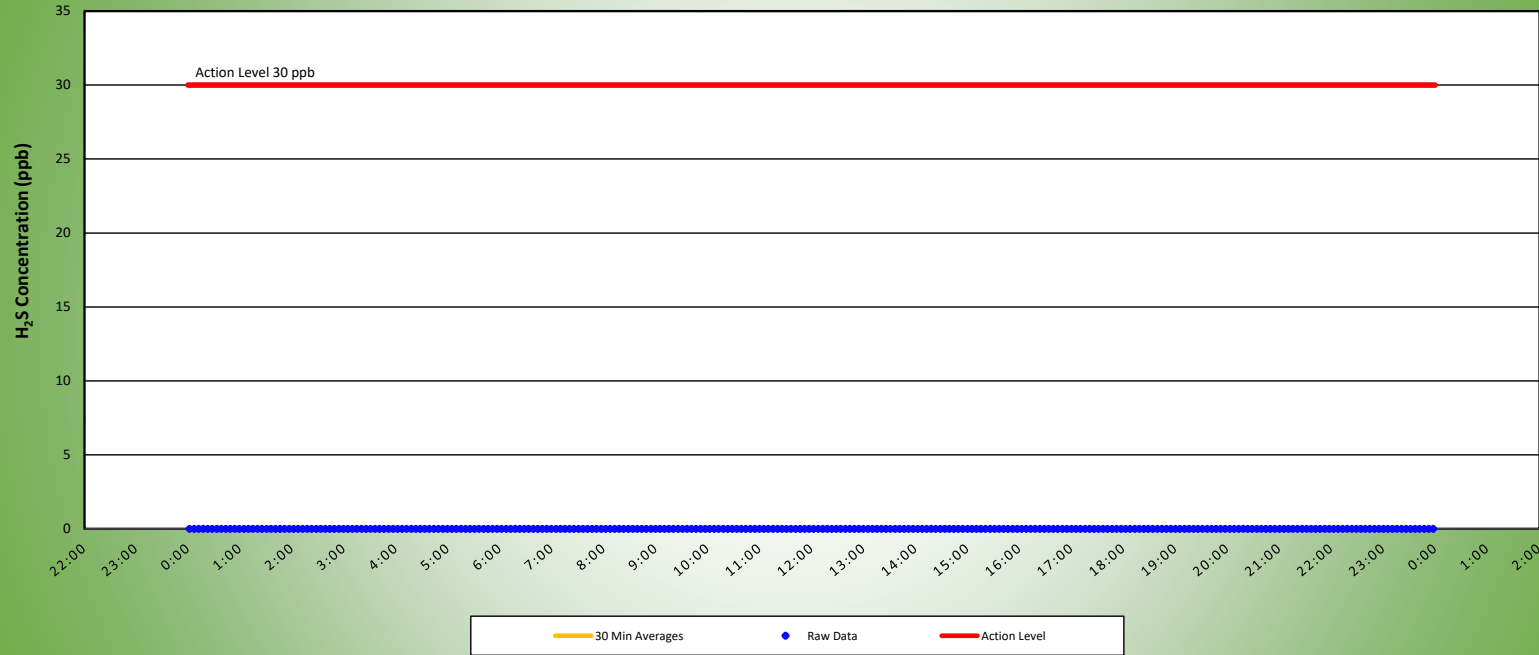
M55 H2S MONITORING RESULTS - 05/02/26
AT OR NEAR PROPERTY LINE



MS6 H2S MONITORING RESULTS - 05/02/26
AT OR NEAR PROPERTY LINE



MS7 H2S MONITORING RESULTS - 05/02/26
AT OR NEAR PROPERTY LINE



MS8 H2S MONITORING RESULTS - 05/02/26
AT OR NEAR PROPERTY LINE

