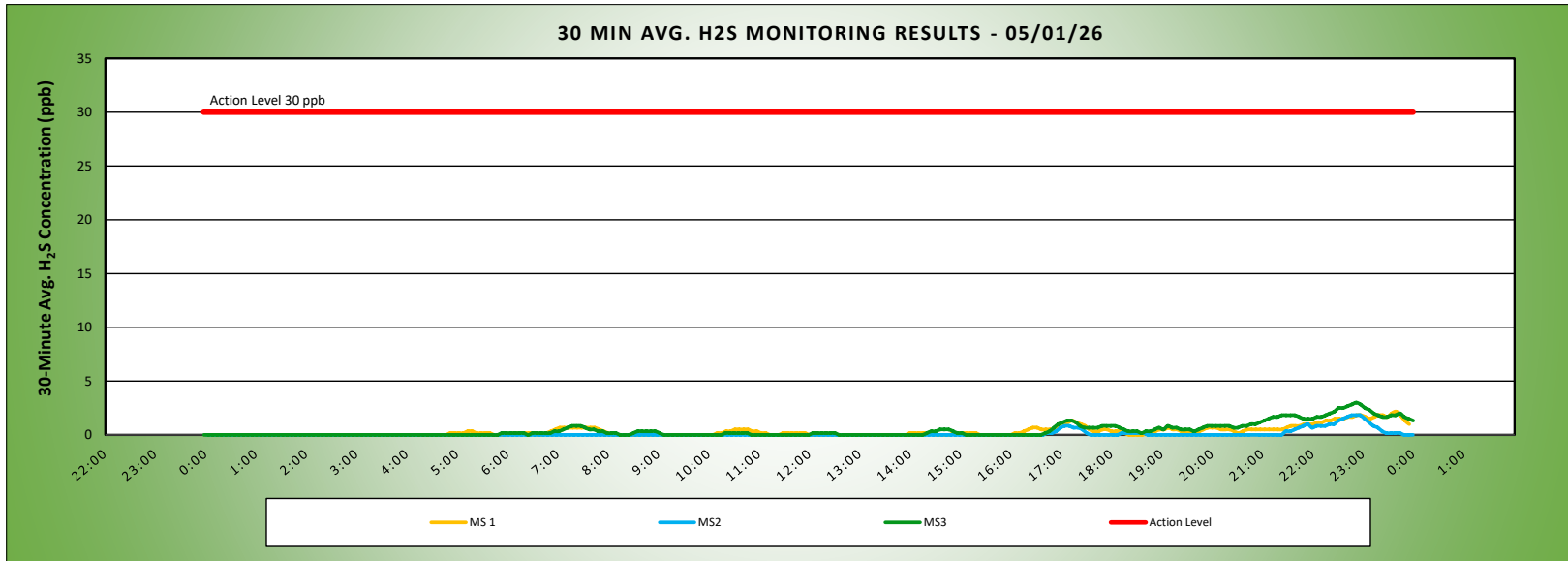


Keegan Landfill Monitoring Project 	DAILY AIR MONITORING REPORT NON-PROPERTY LINE Keegan Landfill Monitoring Stations Kearny, New Jersey				05/01/26		
					Field Operations		Rev. No. 0
					Page 1 of 1		
					Submitted By:		30 Minute Avg H ₂ S Action Level

Weather Data Range from Full Weather Station		Wind Direction	NNW	Relative Humidity (%)	26.5 - 72.0	Daily Rain (in)	0.00	Landfill Perimeter Monitoring
Temp (°F)	46.4 - 66.9	Wind Speed (MPH)	0.2 - 10.4	Barometer (inHg)	29.91 - 30.02			

*Note: Wind Direction reported in the direction that it is coming from

Station Location Area	Work	Daily Avg. 30 Min H ₂ S Concentration (ppb)	Max 30 Min H ₂ S Concentration (ppb)	Time of Max 30 Min H ₂ S Reading	Corresponding Wind Direction
MS-1		0.3	2.2	23:39	WSW
MS-2		0.1	1.8	22:46	SW
MS-3		0.4	3.0	22:51	SSW



Air Monitoring Notes:

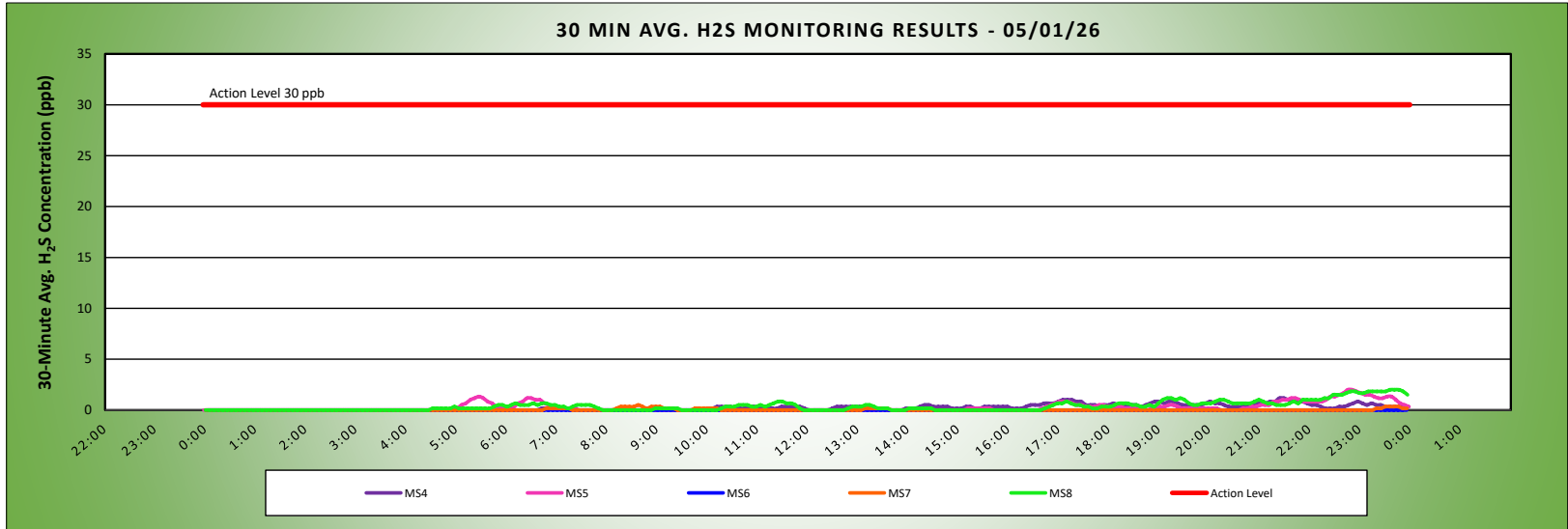


Keegan Landfill Monitoring Project 	DAILY AIR MONITORING REPORT AT OR NEAR PROPERTY LINE Keegan Landfill Monitoring Stations Kearny, New Jersey			05/01/26 Field Operations	
				Page 1 of 1 Submitted By:	Rev. No. 0 30 Minute Avg H ₂ S Action Level: 30 ppb

Weather Data Range from Full Weather Station	Wind Direction	NNW	Relative Humidity (%)	26.5 - 72.0	Daily Rain (in)	0.00	Landfill Perimeter Monitoring
Temp (°F)	46.4 - 66.9	Wind Speed (MPH)	0.2 - 10.4	Barometer (inHg)			

*Note: Wind Direction reported in the direction that it is coming from

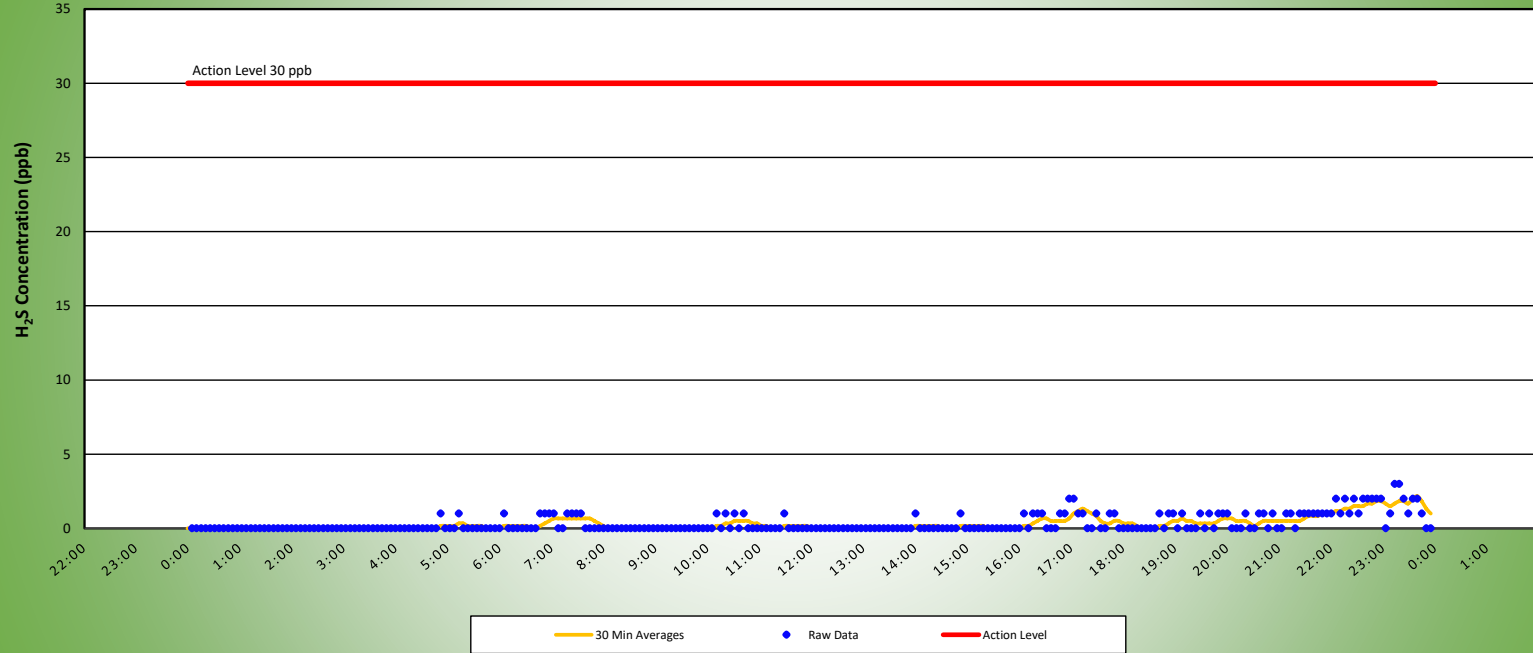
Station Location Area	Work	Daily Avg. 30 Min H ₂ S Concentration (ppb)	Max 30 Min H ₂ S Concentration (ppb)	Time of Max 30 Min H ₂ S Reading	Corresponding Wind Direction
MS-4		0.3	1.2	21:23	NE
MS-5		0.3	2.0	22:45	S
MS-6		0.0	0.0	0:02	NW
MS-7		0.0	0.5	8:37	WNW
MS-8		0.4	2.0	23:36	SW



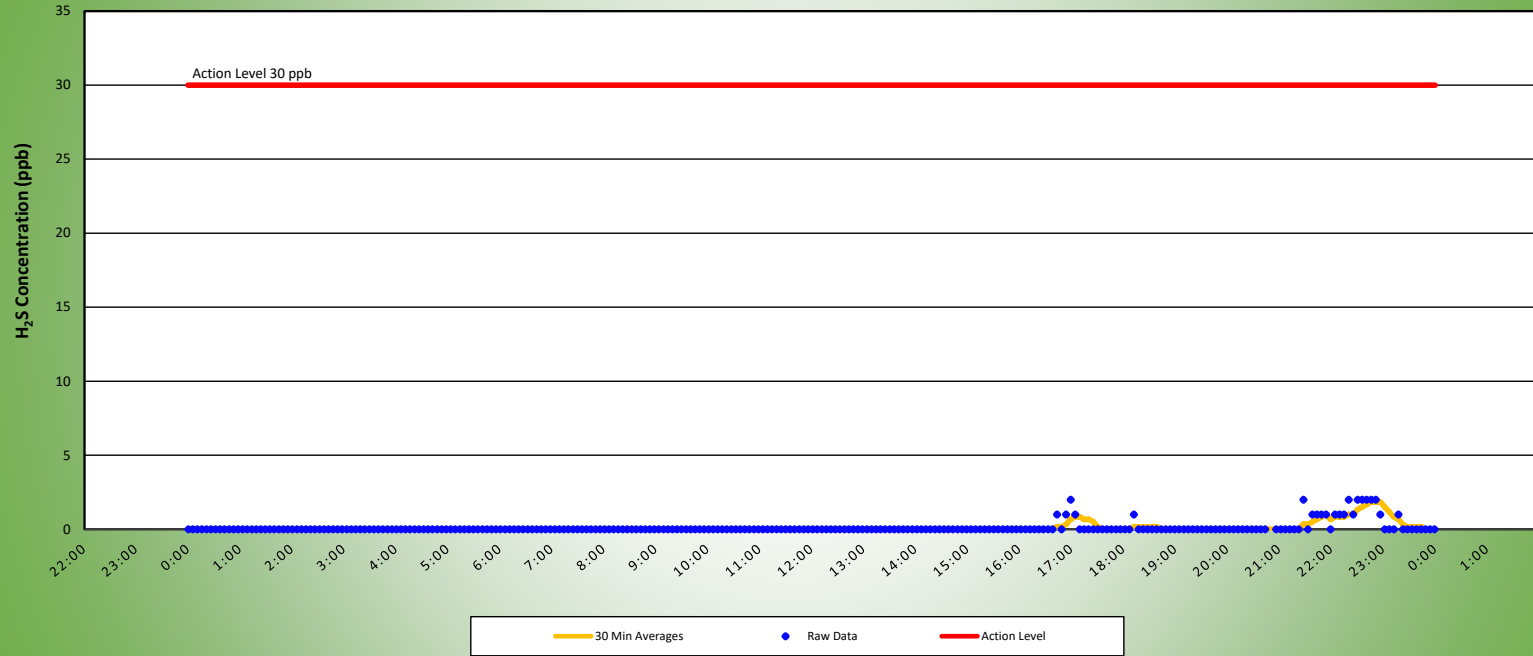
Air Monitoring Notes:



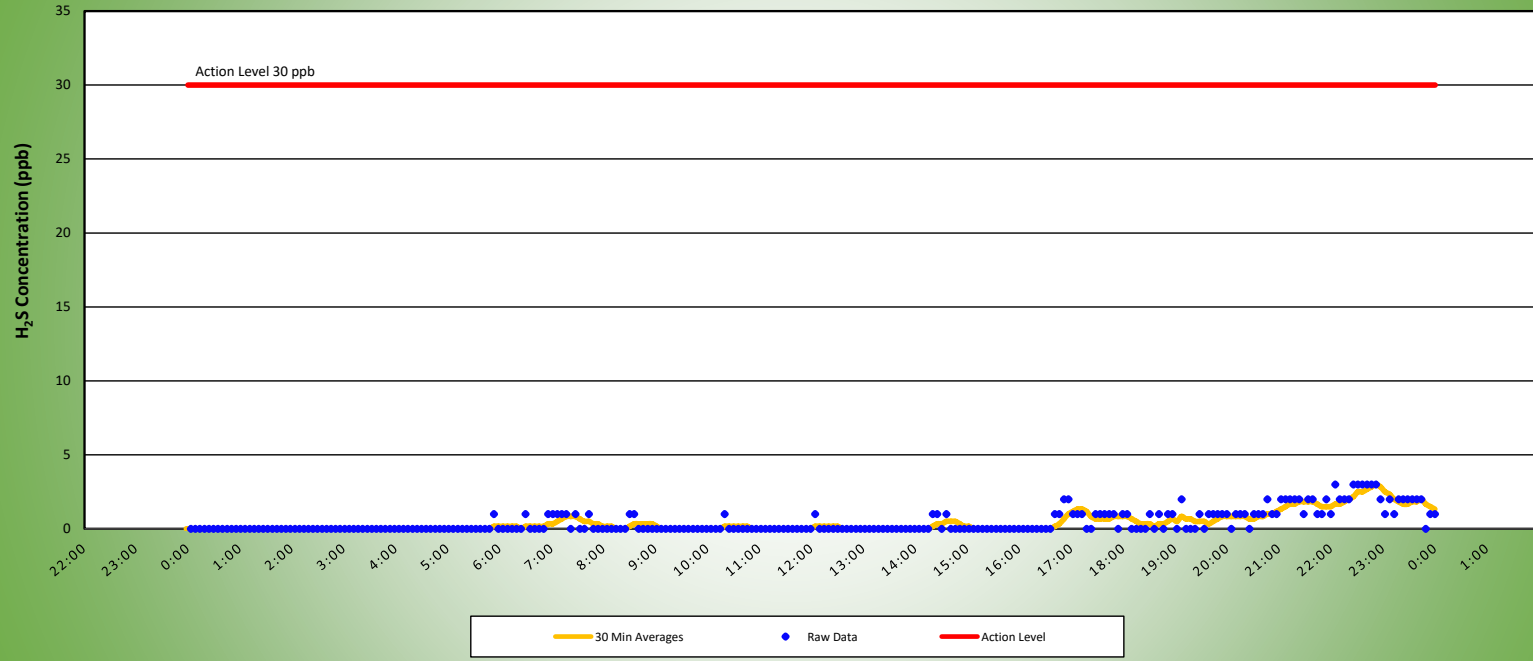
MS1 H2S MONITORING RESULTS - 05/01/26
NON-PROPERTY LINE MONITOR



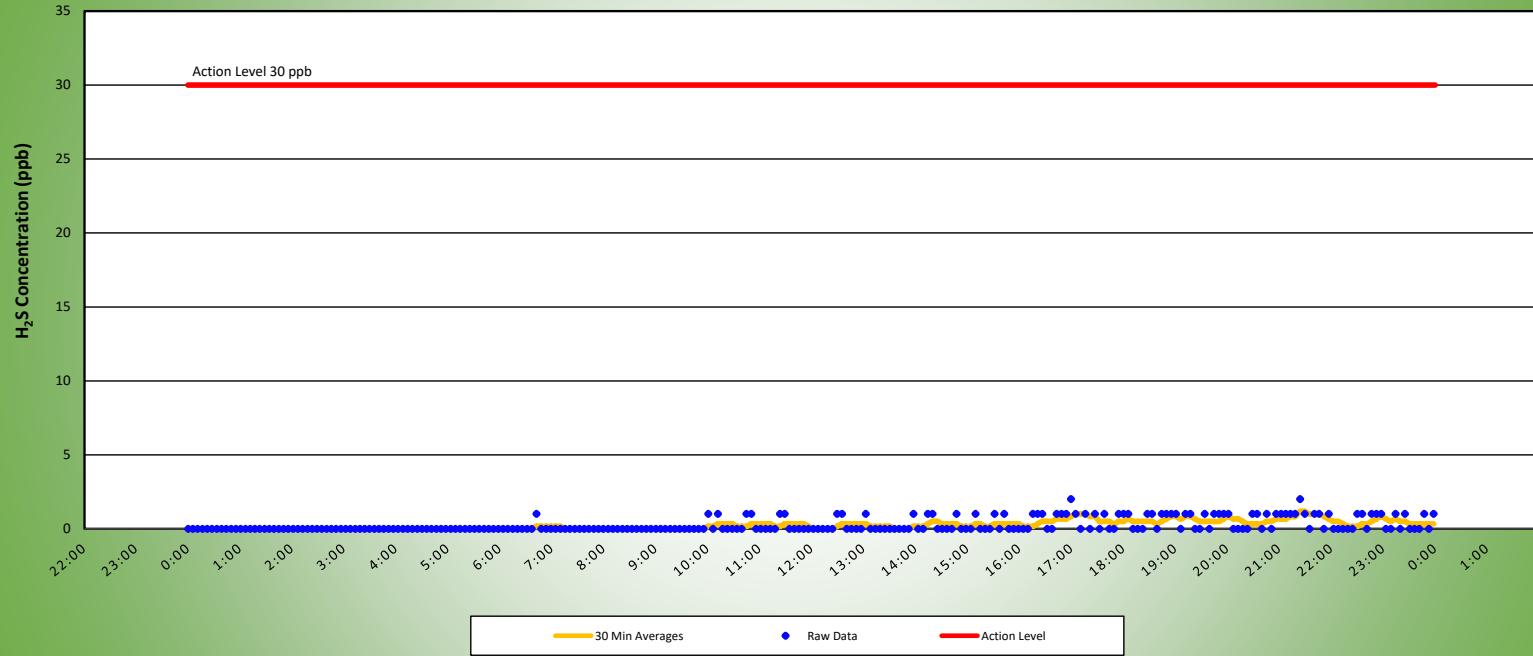
MS2 H2S MONITORING RESULTS - 05/01/26
NON-PROPERTY LINE MONITOR



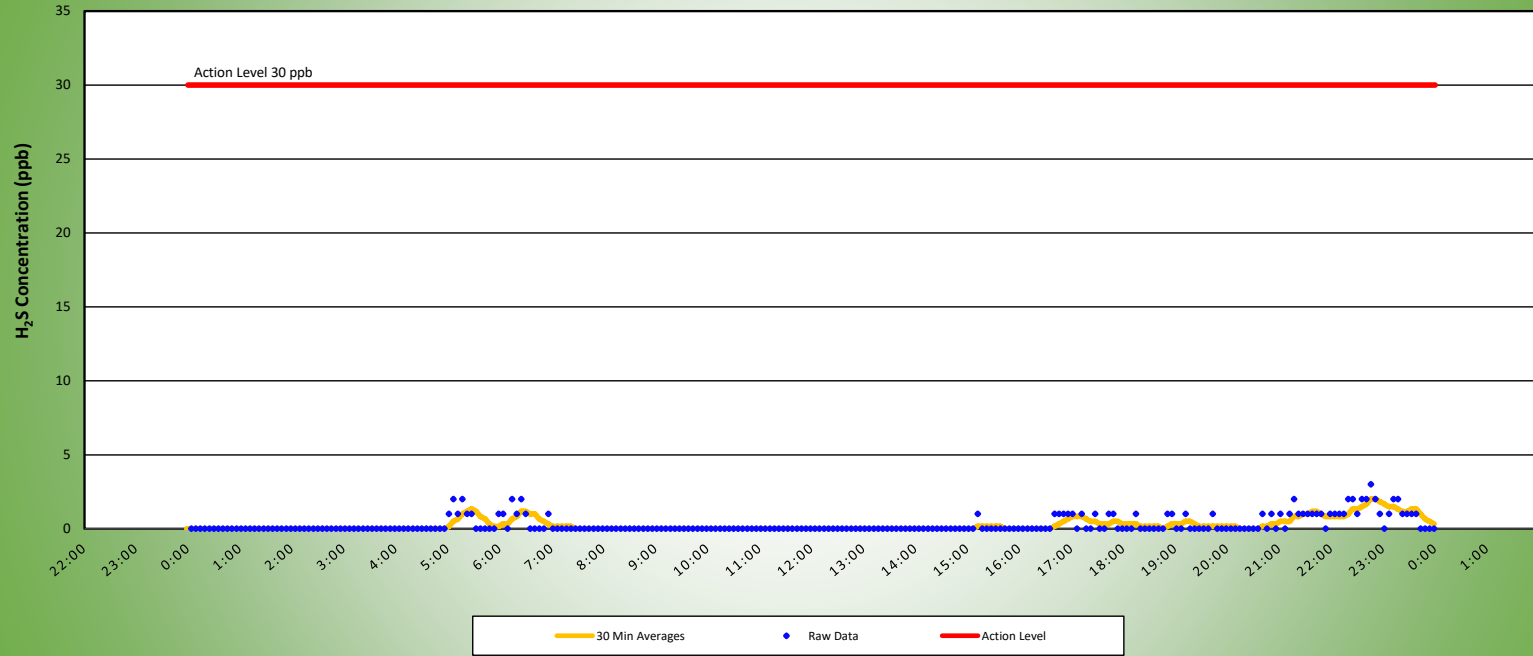
MS3 H2S MONITORING RESULTS - 05/01/26
NON-PROPERTY LINE MONITOR



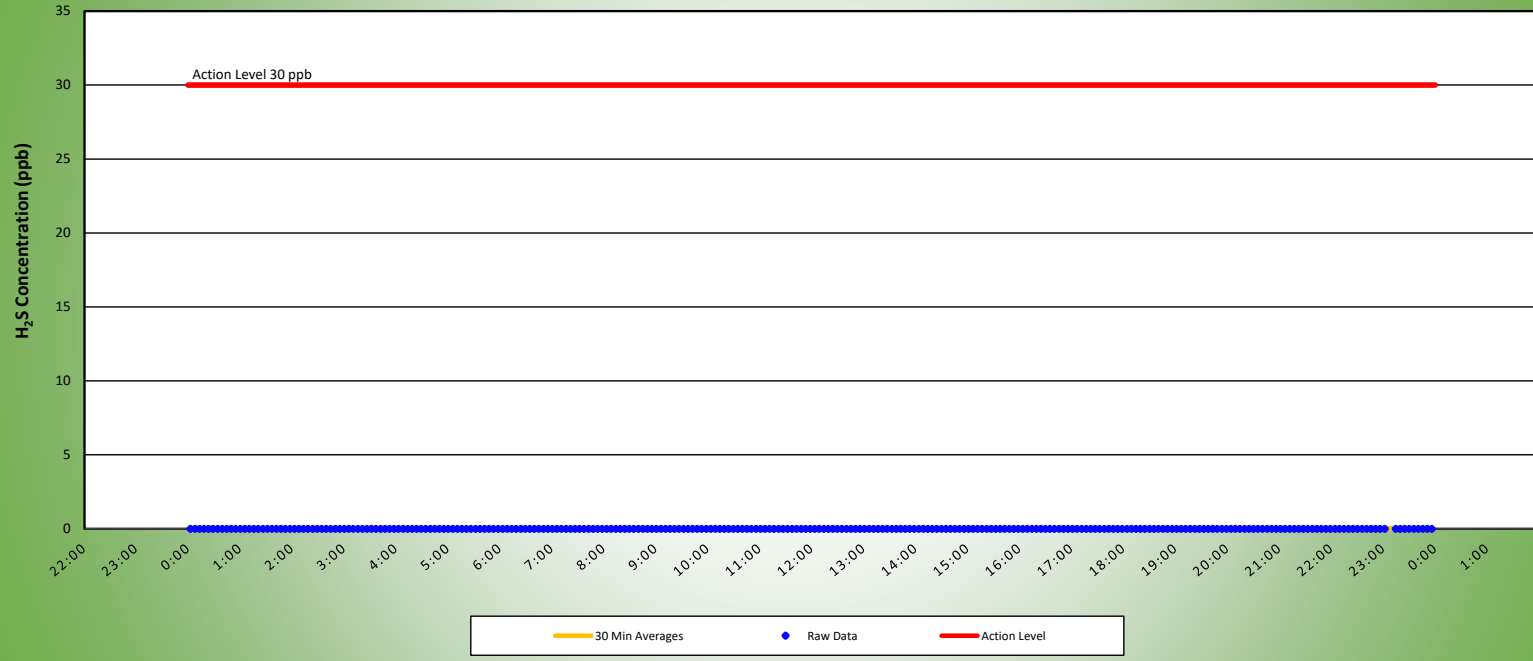
MS4 H2S MONITORING RESULTS - 05/01/26
AT OR NEAR PROPERTY LINE



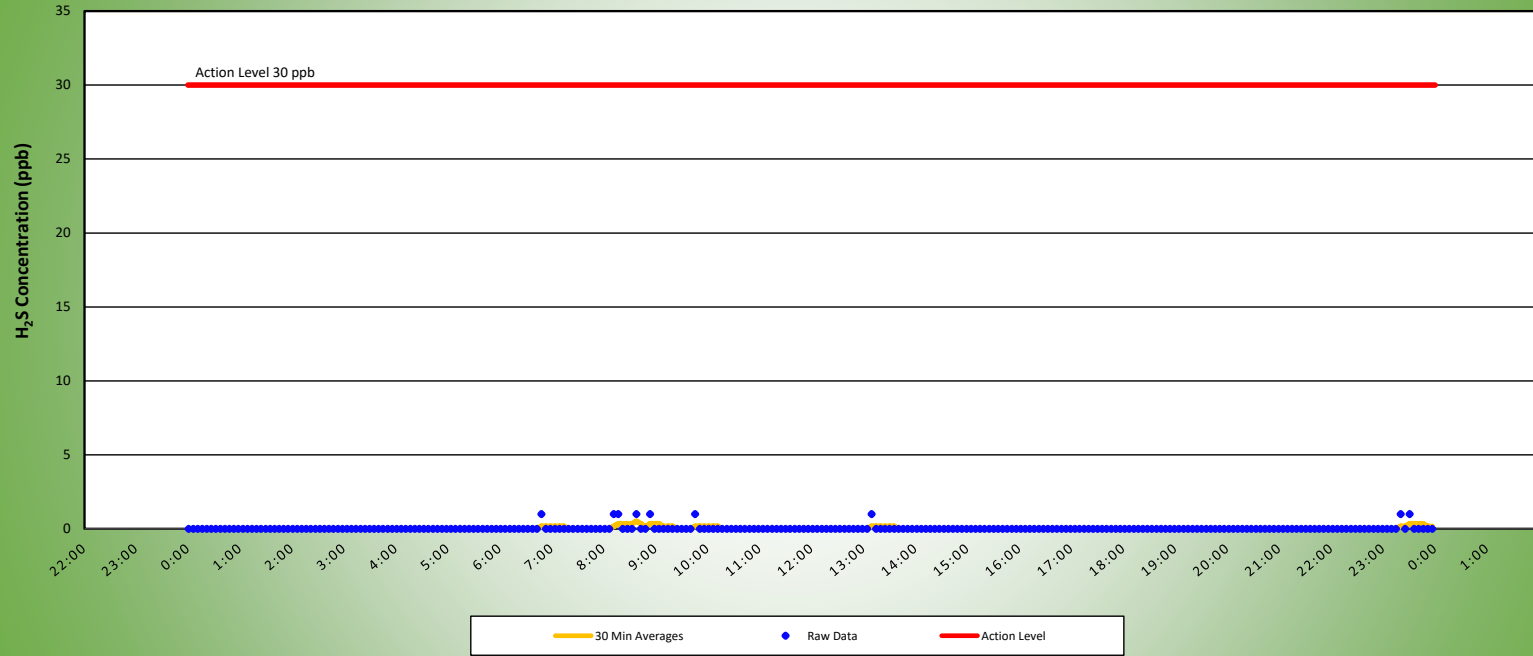
M55 H2S MONITORING RESULTS - 05/01/26
AT OR NEAR PROPERTY LINE



MS6 H2S MONITORING RESULTS - 05/01/26
AT OR NEAR PROPERTY LINE



MS7 H2S MONITORING RESULTS - 05/01/26
AT OR NEAR PROPERTY LINE



MS8 H2S MONITORING RESULTS - 05/01/26
AT OR NEAR PROPERTY LINE

