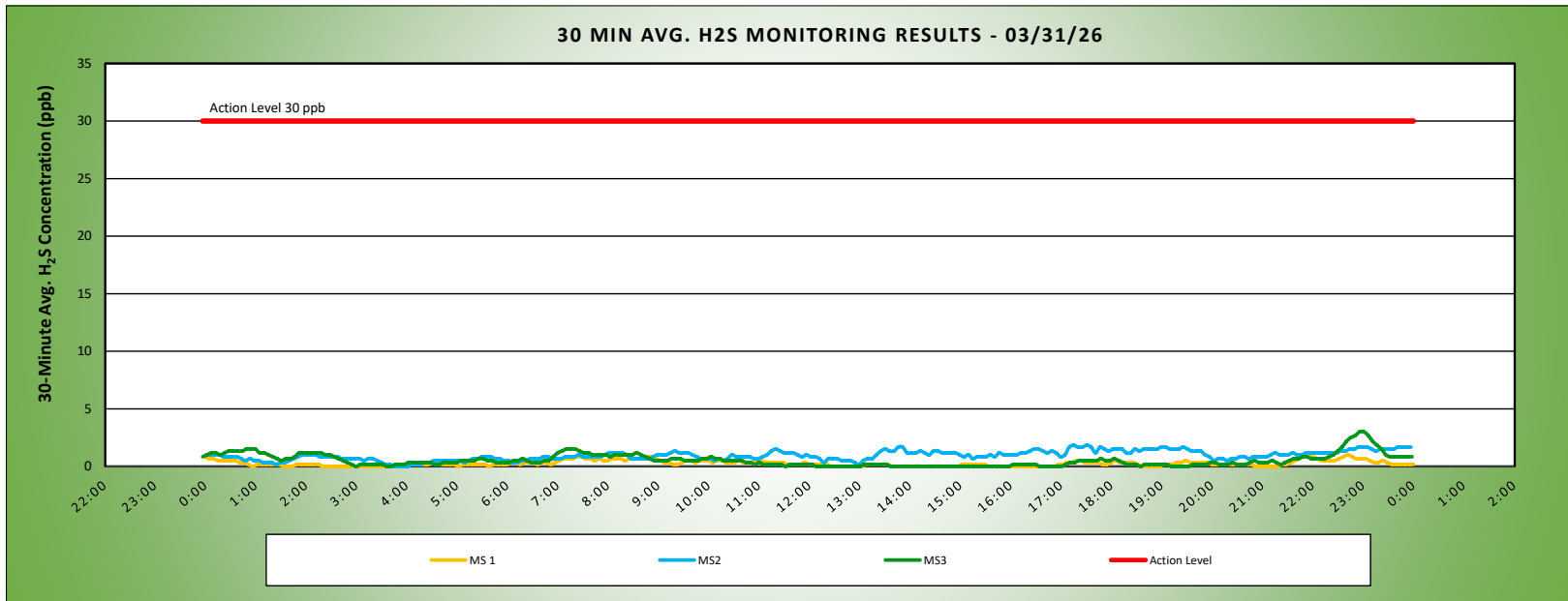


<b>Keegan Landfill Monitoring Project</b> 	<b>DAILY AIR MONITORING REPORT</b> <b>NON-PROPERTY LINE</b> <b>Keegan Landfill Monitoring Stations</b> <b>Keary, New Jersey</b>				03/31/26	
					Field Operations	
			Page 1 of 1		Rev. No. 0	
			Submitted By:			
			30 Minute Avg H <sub>2</sub> S Action Level		30 ppb	

Weather Data Range from Full Weather Station		Wind Direction	SSW	Relative Humidity (%)	36.3 - 69.4	Daily Rain (in)	2.51	Landfill Perimeter Monitoring
Temp (°F)	61.7 - 81.5	Wind Speed (MPH)	2.4 - 15.1	Barometer (inHg)	29.96 - 30.16			

\*Note: Wind Direction reported in the direction that it is coming from

Station Location Area	Work	Daily Avg. 30 Min H <sub>2</sub> S Concentration (ppb)	Max 30 Min H <sub>2</sub> S Concentration (ppb)	Time of Max 30 Min H <sub>2</sub> S Reading	Corresponding Wind Direction
MS-1		0.3	1.0	22:41	SSW
MS-2		0.9	1.8	17:14	SW
MS-3		0.5	3.0	22:55	SSE



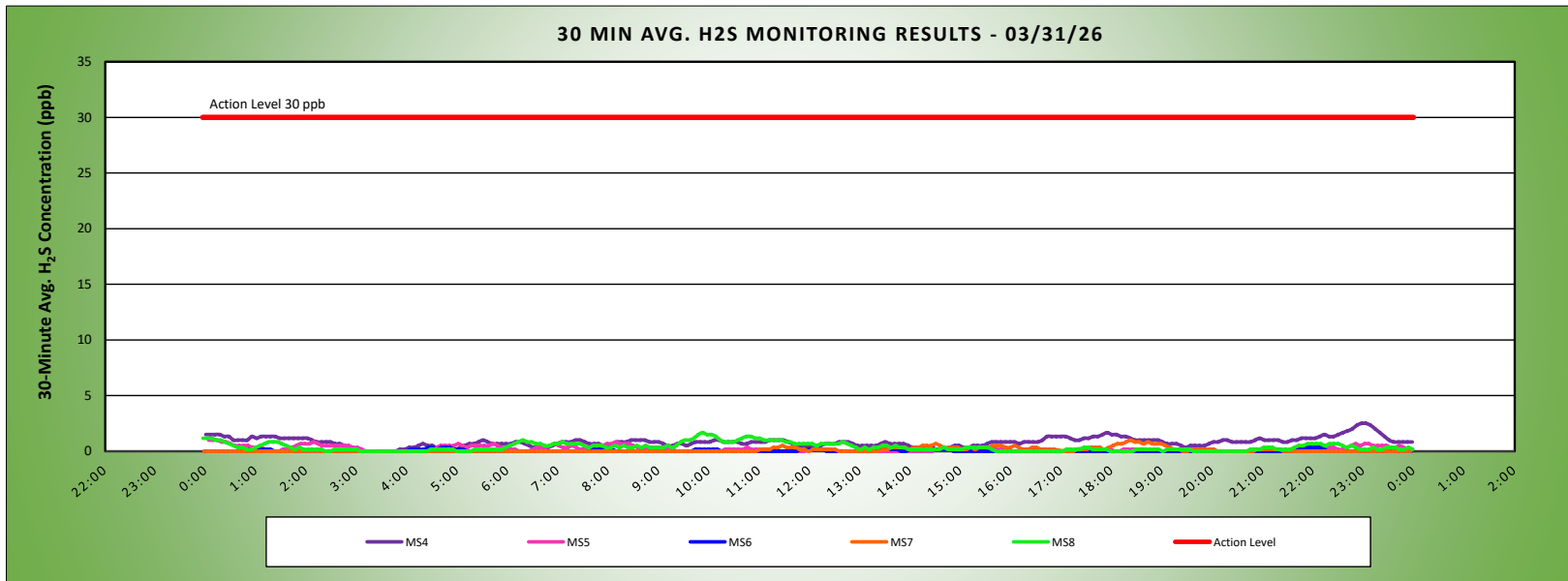
Air Monitoring Notes:

<b>Keegan Landfill Monitoring Project</b> 	<b>DAILY AIR MONITORING REPORT          AT OR NEAR PROPERTY LINE          Keegan Landfill Monitoring Stations          Kearny, New Jersey</b>				03/31/26					
					Field Operations					
					Page 1 of 1				Rev. No. 0	
					Submitted By:					
				30 Minute Avg H <sub>2</sub> S Action Level		30 ppb				

Weather Data Range from Full Weather Station		Wind Direction	SSW	Relative Humidity (%)	36.3 - 69.4	Daily Rain (in)	2.51	Landfill Perimeter Monitoring
Temp (°F)	61.7 - 81.5	Wind Speed (MPH)	2.4 - 15.1	Barometer (inHg)	29.96 - 30.16			

\*Note: Wind Direction reported in the direction that it is coming from

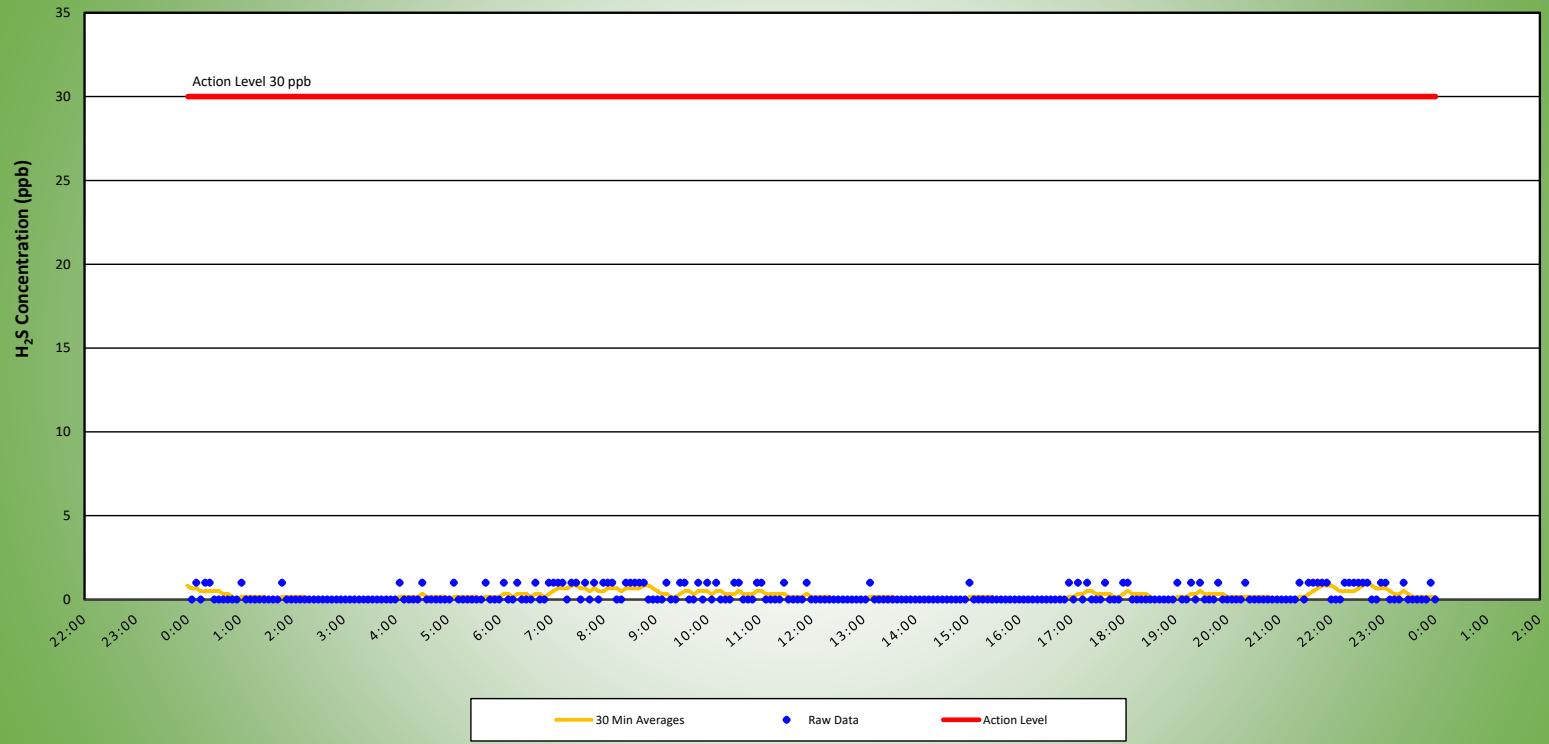
Station Location Area	Work	Daily Avg. 30 Min H <sub>2</sub> S Concentration (ppb)	Max 30 Min H <sub>2</sub> S Concentration (ppb)	Time of Max 30 Min H <sub>2</sub> S Reading	Corresponding Wind Direction
MS-4		0.8	2.5	22:57	SW
MS-5		0.2	1.0	0:03	SSW
MS-6		0.0	0.3	4:25	SW
MS-7		0.1	1.0	18:22	SW
MS-8		0.4	1.7	9:52	WSW



Air Monitoring Notes:

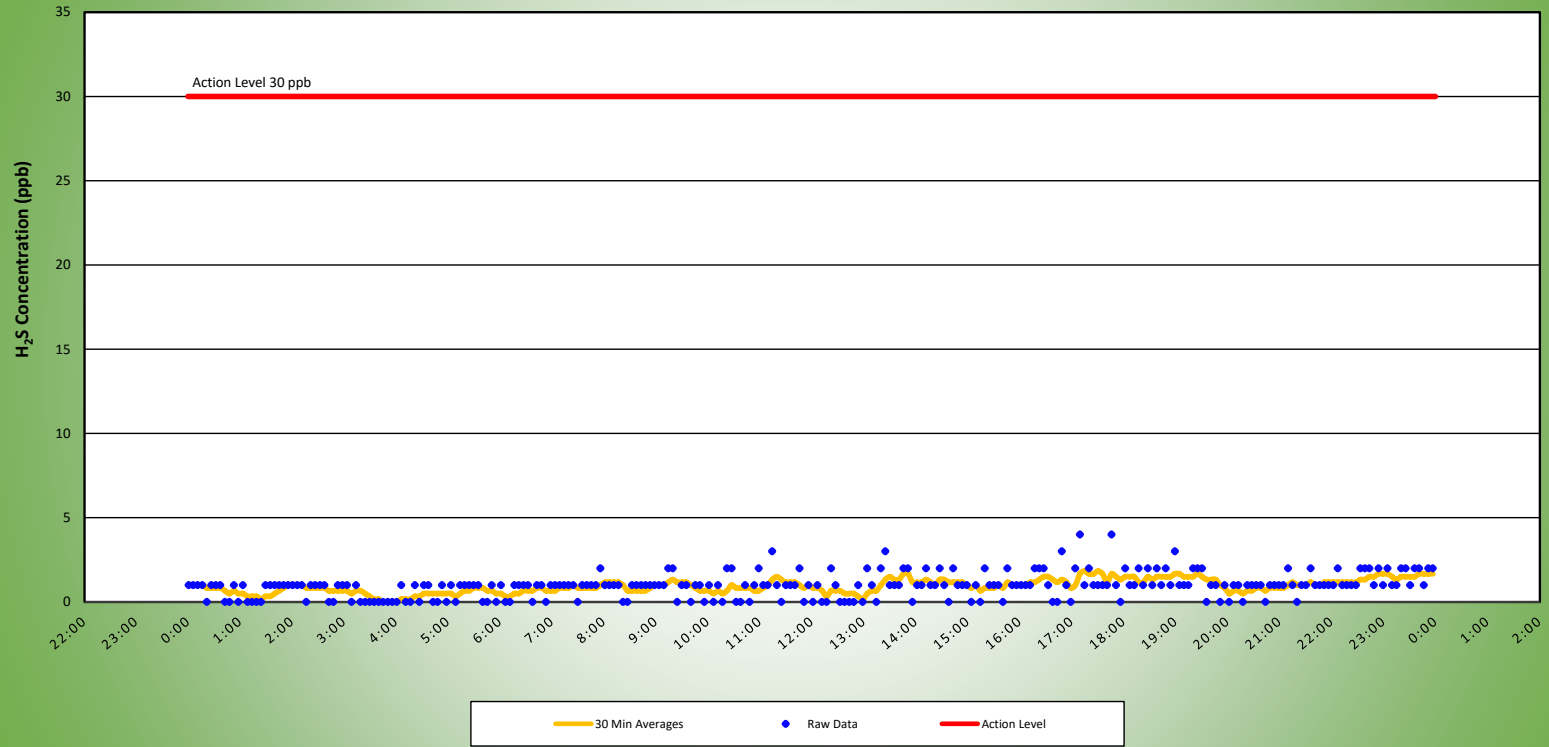
### MS1 H2S MONITORING RESULTS - 03/31/26

NON-PROPERTY LINE MONITOR



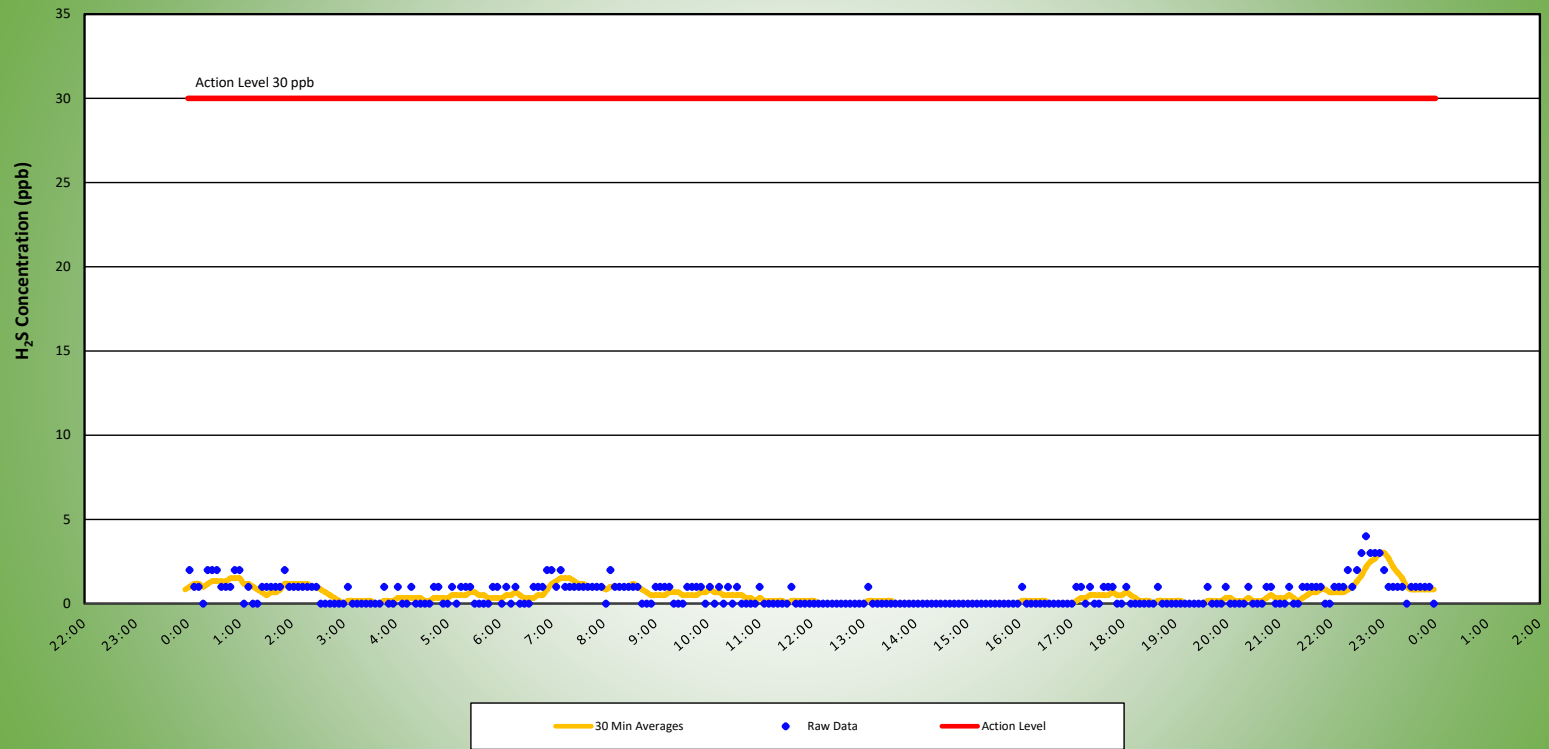
MS2 H2S MONITORING RESULTS - 03/31/26

NON-PROPERTY LINE MONITOR

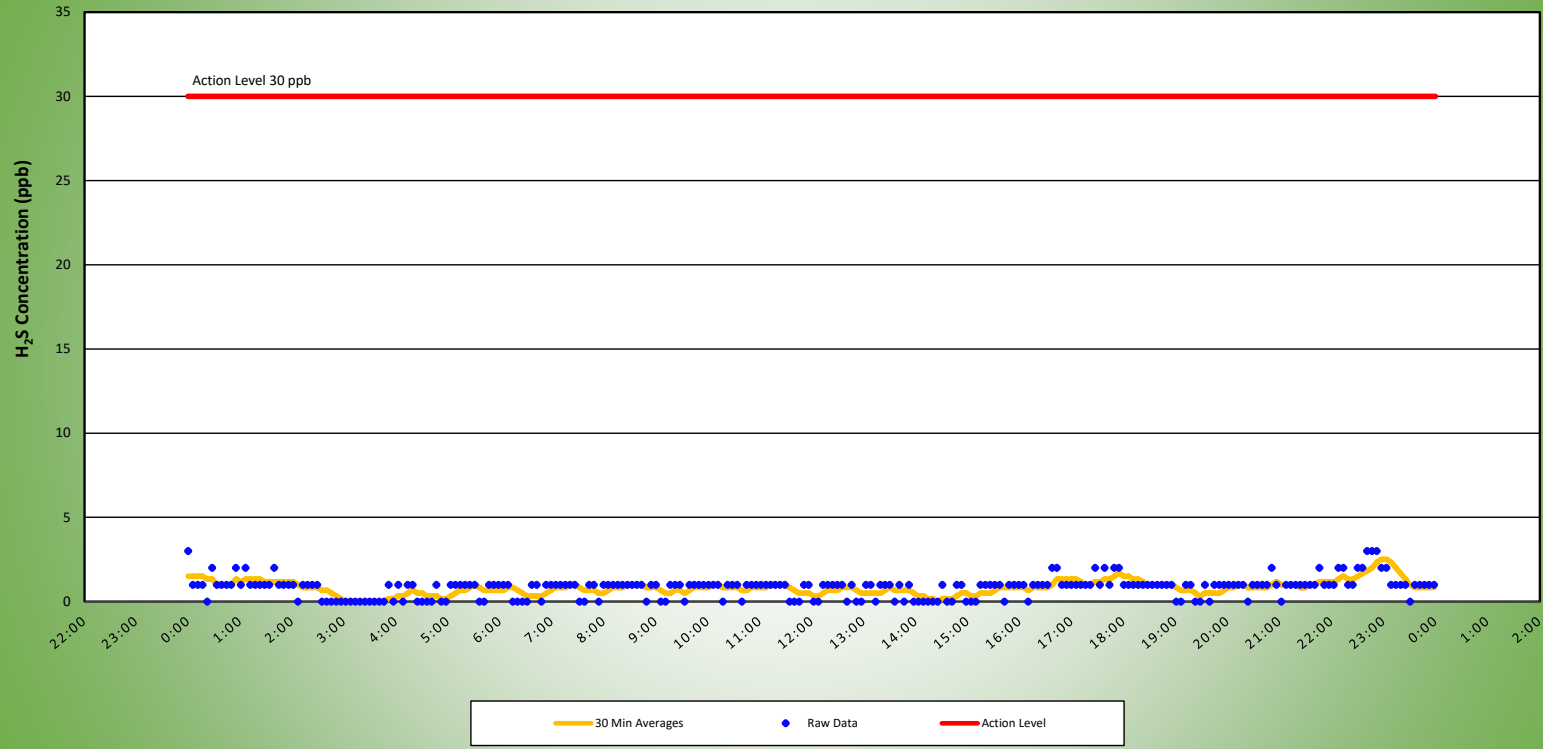


### MS3 H2S MONITORING RESULTS - 03/31/26

NON-PROPERTY LINE MONITOR

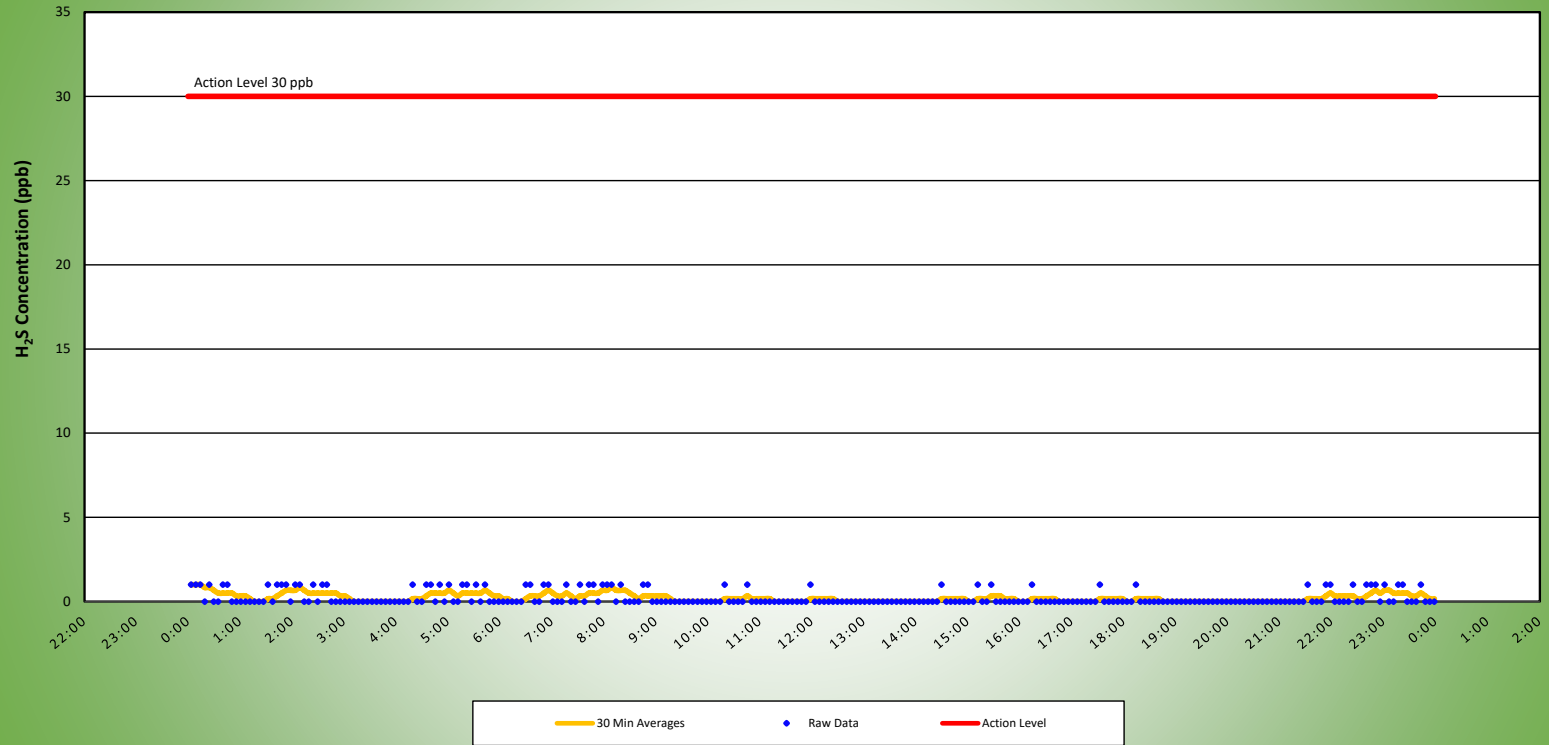


MS4 H<sub>2</sub>S MONITORING RESULTS - 03/31/26  
AT OR NEAR PROPERTY LINE



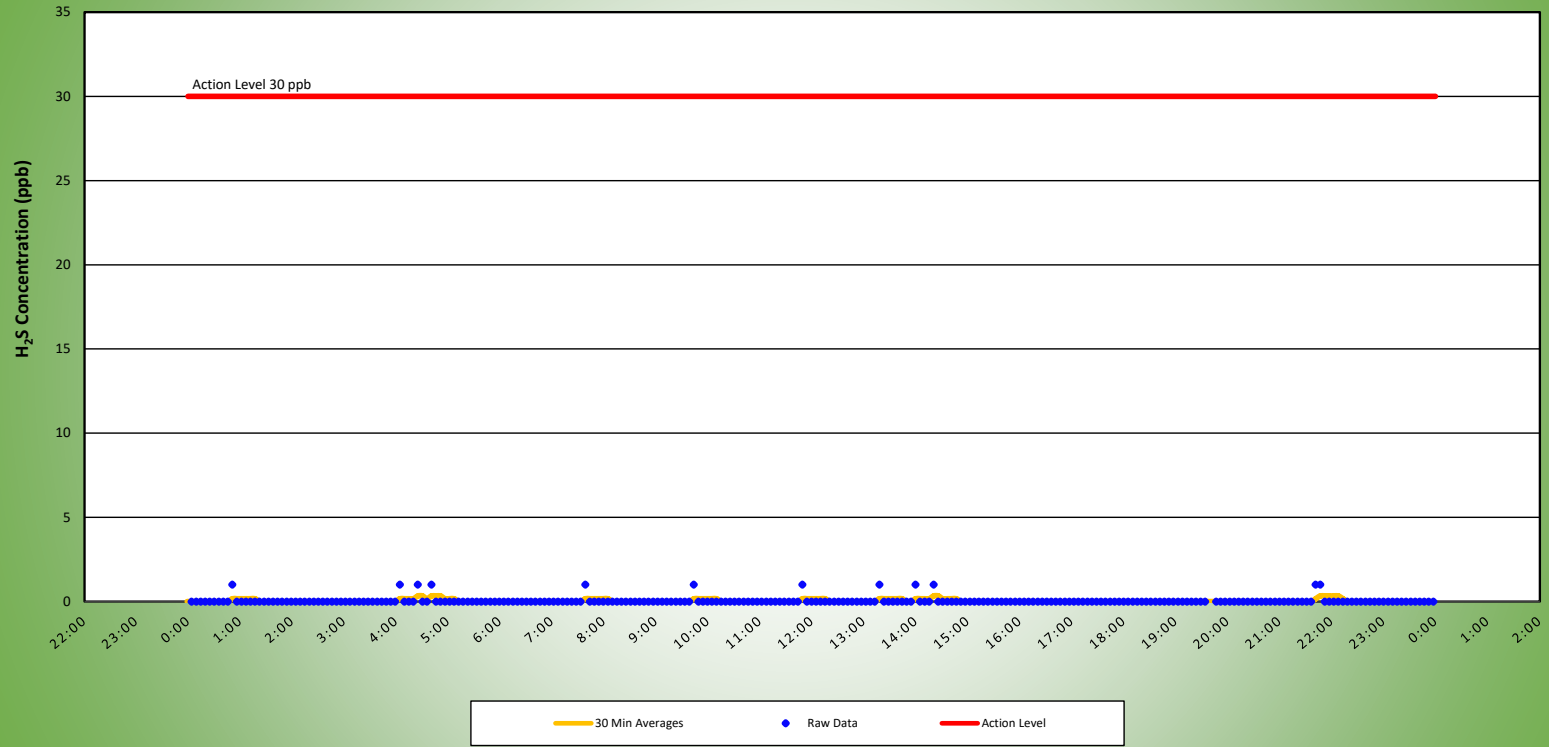
### MS5 H2S MONITORING RESULTS - 03/31/26

AT OR NEAR PROPERTY LINE



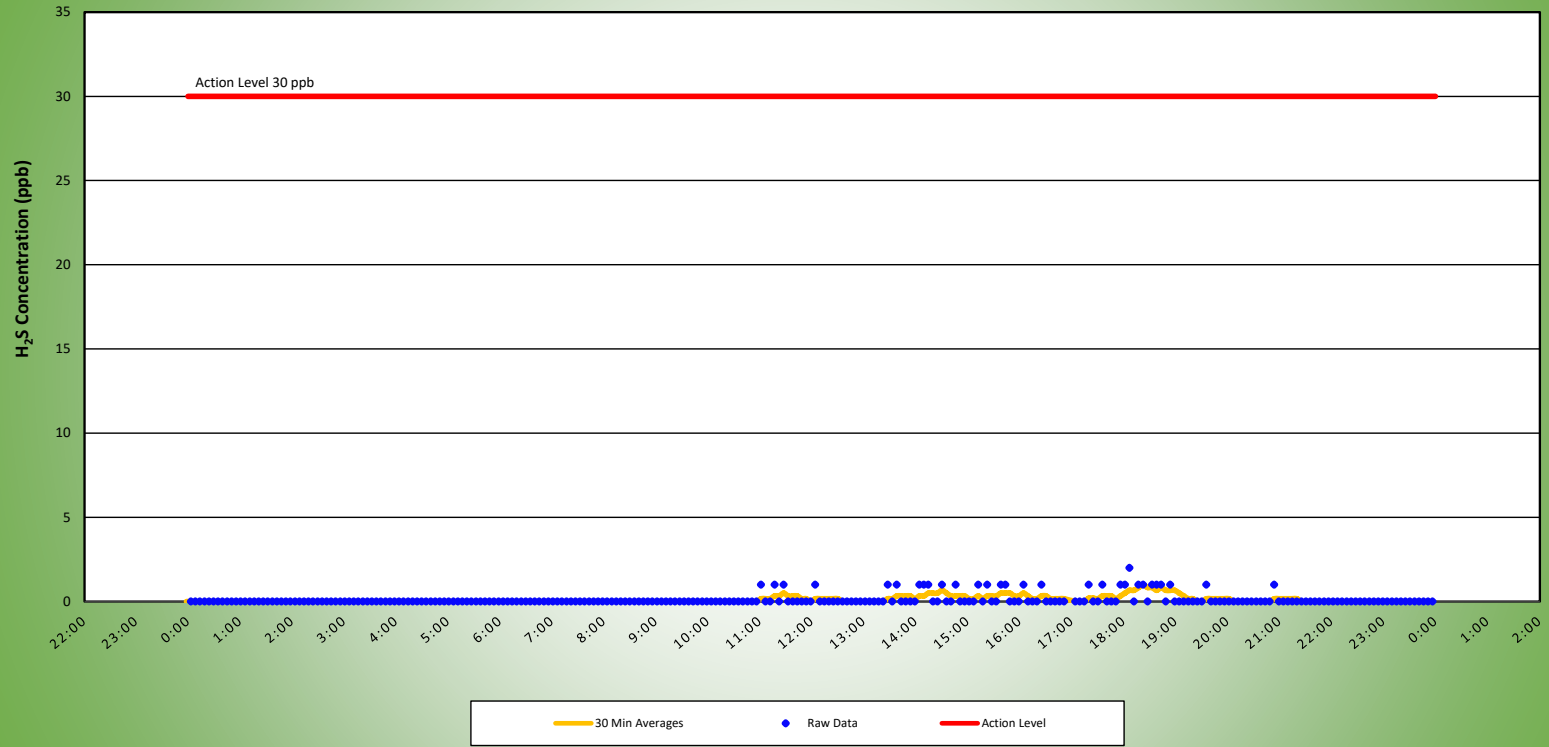
### MS6 H2S MONITORING RESULTS - 03/31/26

AT OR NEAR PROPERTY LINE



### MS7 H2S MONITORING RESULTS - 03/31/26

AT OR NEAR PROPERTY LINE



### MS8 H2S MONITORING RESULTS - 03/31/26

AT OR NEAR PROPERTY LINE

