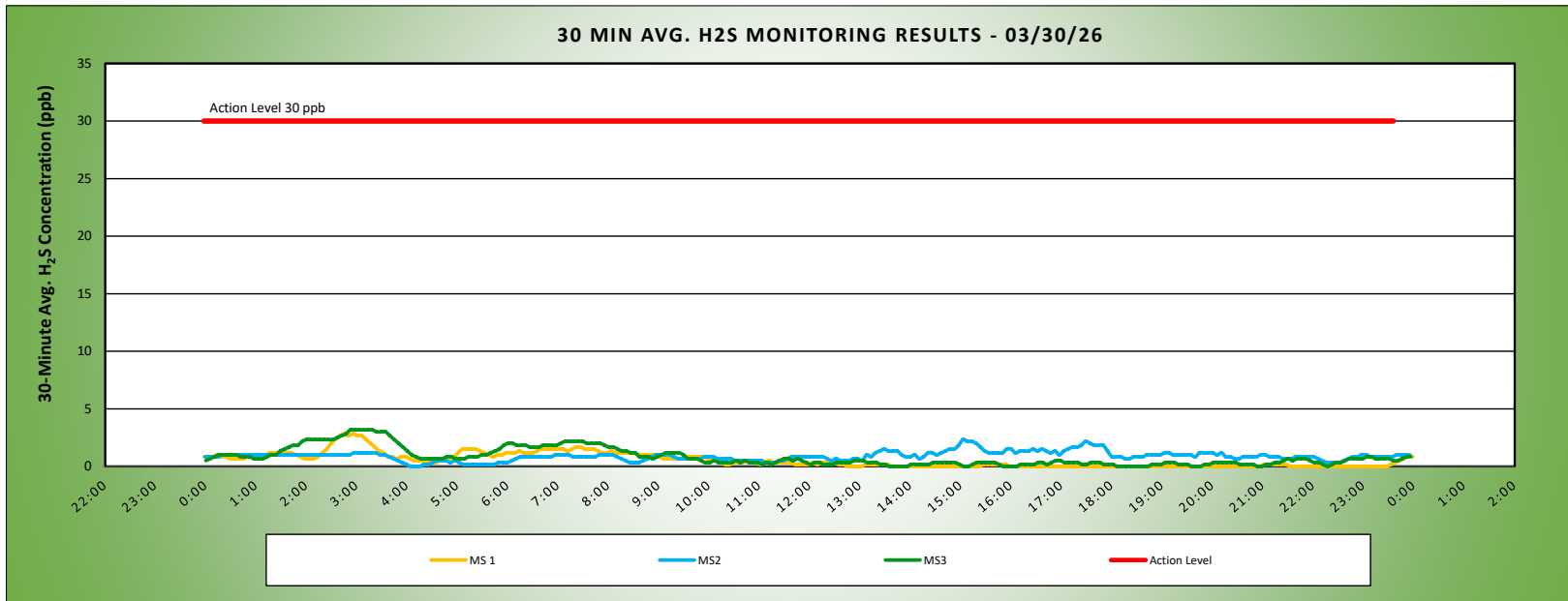


Keegan Landfill Monitoring Project 	DAILY AIR MONITORING REPORT NON-PROPERTY LINE Keegan Landfill Monitoring Stations Keary, New Jersey				03/30/26	
					Field Operations	
				Page 1 of 1		Rev. No. 0
				Submitted By:		
				30 Minute Avg H ₂ S Action Level		30 ppb

Weather Data Range from Full Weather Station		Wind Direction	SSW	Relative Humidity (%)	28.1 - 67.6	Daily Rain (in)	2.49	Landfill Perimeter Monitoring
Temp (°F)	46.9 - 73.4	Wind Speed (MPH)	1.5 - 14.3	Barometer (inHg)	30.12 - 30.44			

*Note: Wind Direction reported in the direction that it is coming from

Station Location Area	Work	Daily Avg. 30 Min H ₂ S Concentration (ppb)	Max 30 Min H ₂ S Concentration (ppb)	Time of Max 30 Min H ₂ S Reading	Corresponding Wind Direction
MS-1		0.5	2.8	2:45	SW
MS-2		0.9	2.3	15:02	W
MS-3		0.8	3.2	2:52	SSW



Air Monitoring Notes:

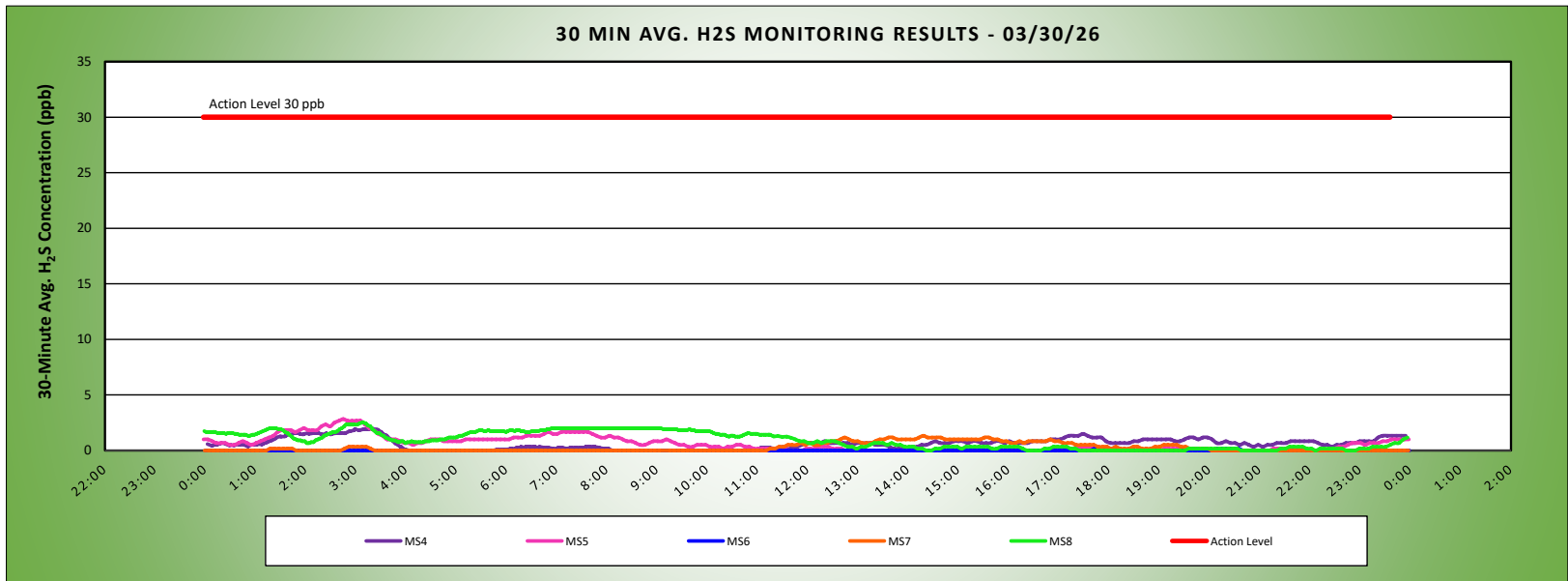


Keegan Landfill Monitoring Project 	DAILY AIR MONITORING REPORT AT OR NEAR PROPERTY LINE Keegan Landfill Monitoring Stations Kearny, New Jersey				03/30/26	
					Field Operations	
				Page 1 of 1		Rev. No. 0
				Submitted By:		
				30 Minute Avg H ₂ S Action Level		30 ppb

Weather Data Range from Full Weather Station		Wind Direction	SSW	Relative Humidity (%)	28.1 - 67.6	Daily Rain (in)	2.49	Landfill Perimeter Monitoring
Temp (°F)	46.9 - 73.4	Wind Speed (MPH)	1.5 - 14.3	Barometer (inHg)	30.12 - 30.44			

*Note: Wind Direction reported in the direction that it is coming from

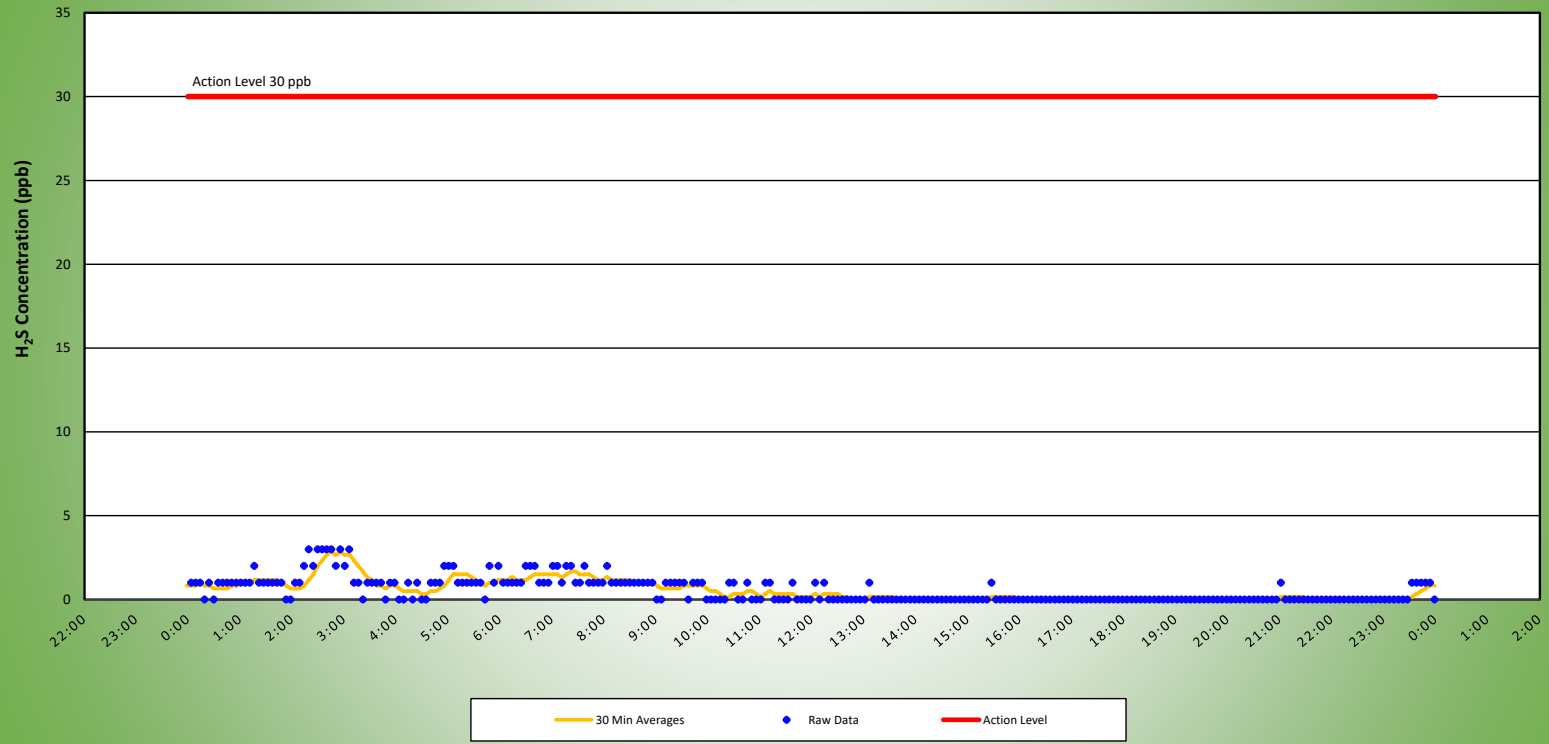
Station Location Area	Work	Daily Avg. 30 Min H ₂ S Concentration (ppb)	Max 30 Min H ₂ S Concentration (ppb)	Time of Max 30 Min H ₂ S Reading	Corresponding Wind Direction
MS-4		0.6	2.0	3:20	SSW
MS-5		0.6	2.8	2:45	S
MS-6		0.0	0.2	17:43	SW
MS-7		0.3	1.3	14:18	WSW
MS-8		1.1	2.5	3:09	SSW



Air Monitoring Notes:

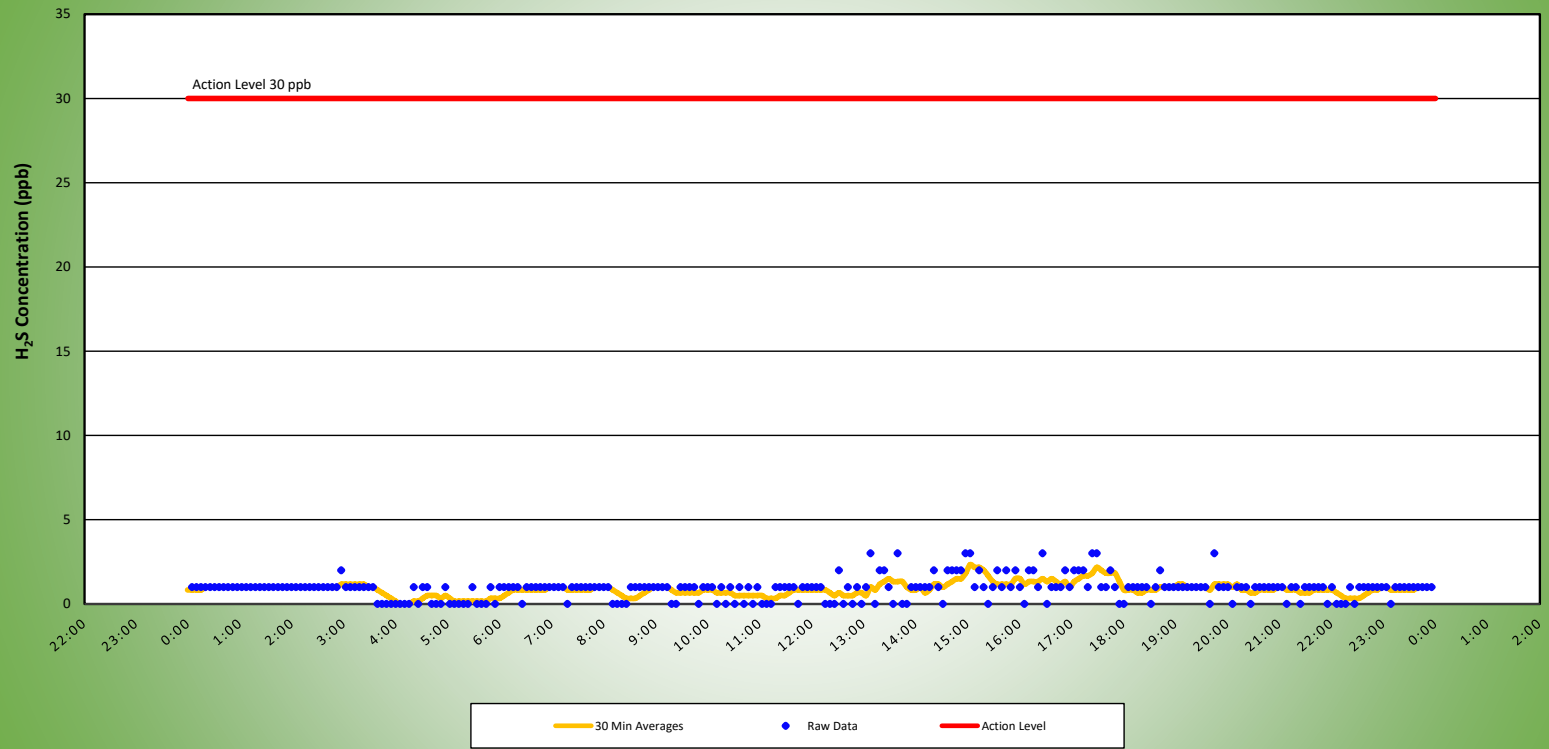
MS1 H2S MONITORING RESULTS - 03/30/26

NON-PROPERTY LINE MONITOR



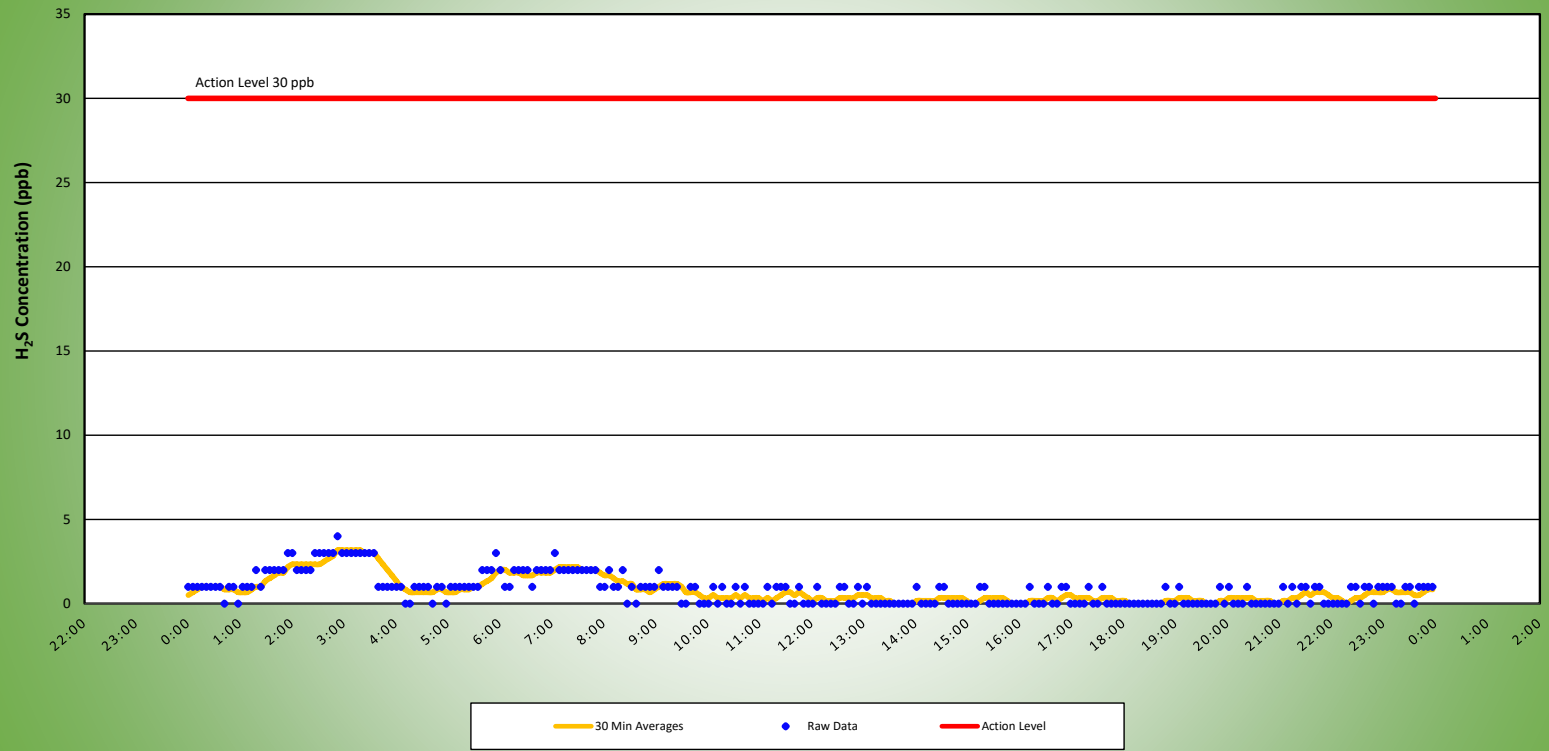
MS2 H2S MONITORING RESULTS - 03/30/26

NON-PROPERTY LINE MONITOR

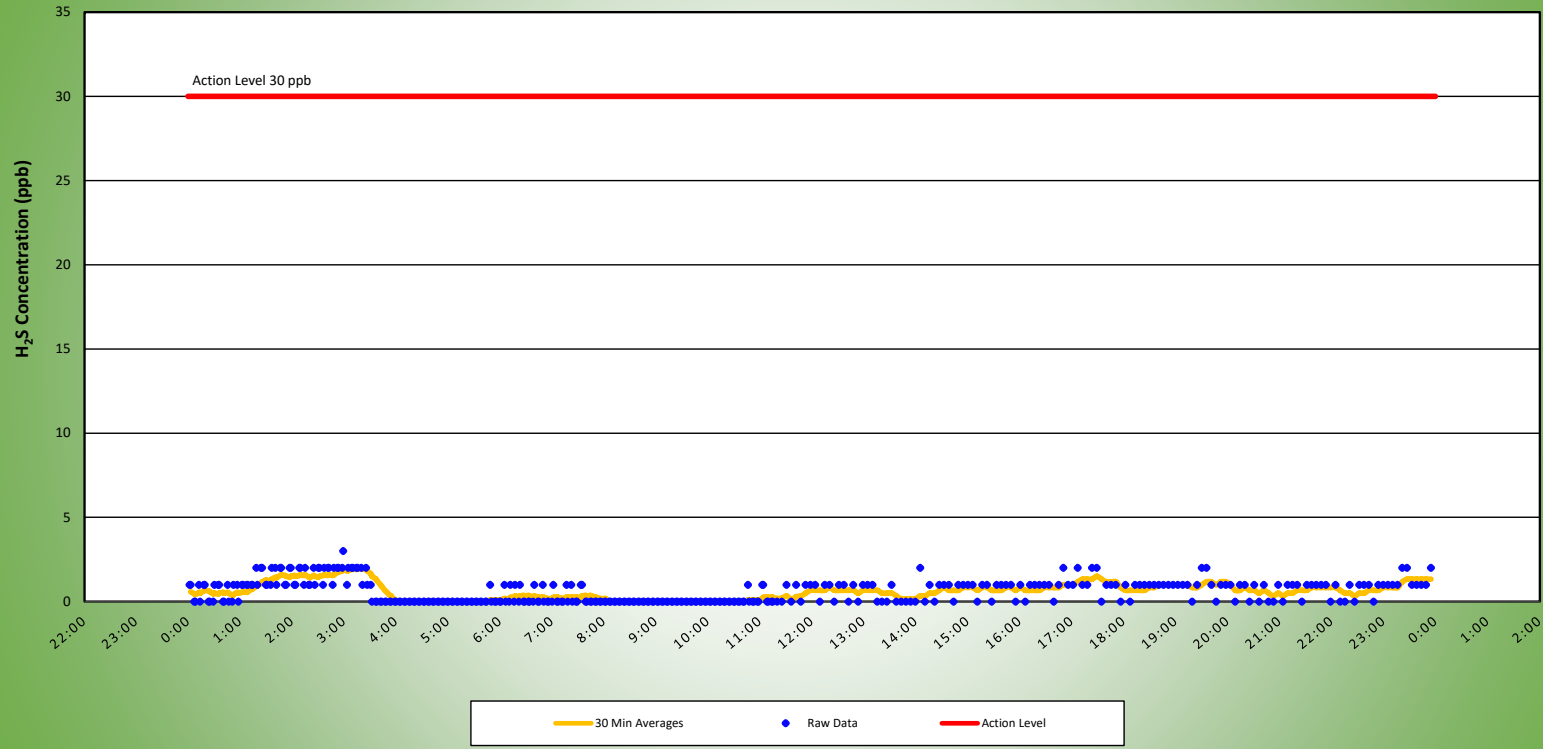


MS3 H2S MONITORING RESULTS - 03/30/26

NON-PROPERTY LINE MONITOR

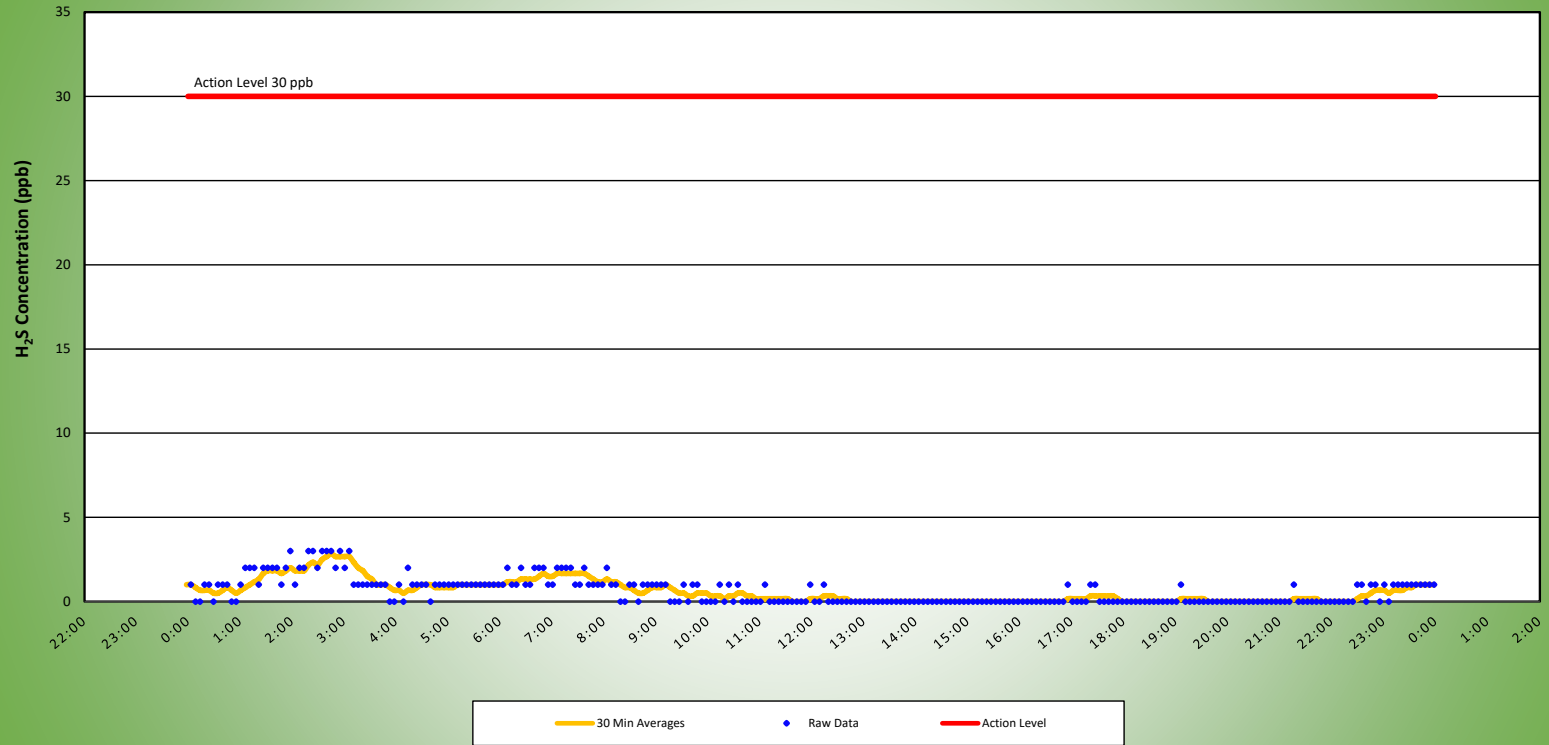


MS4 H2S MONITORING RESULTS - 03/30/26
AT OR NEAR PROPERTY LINE



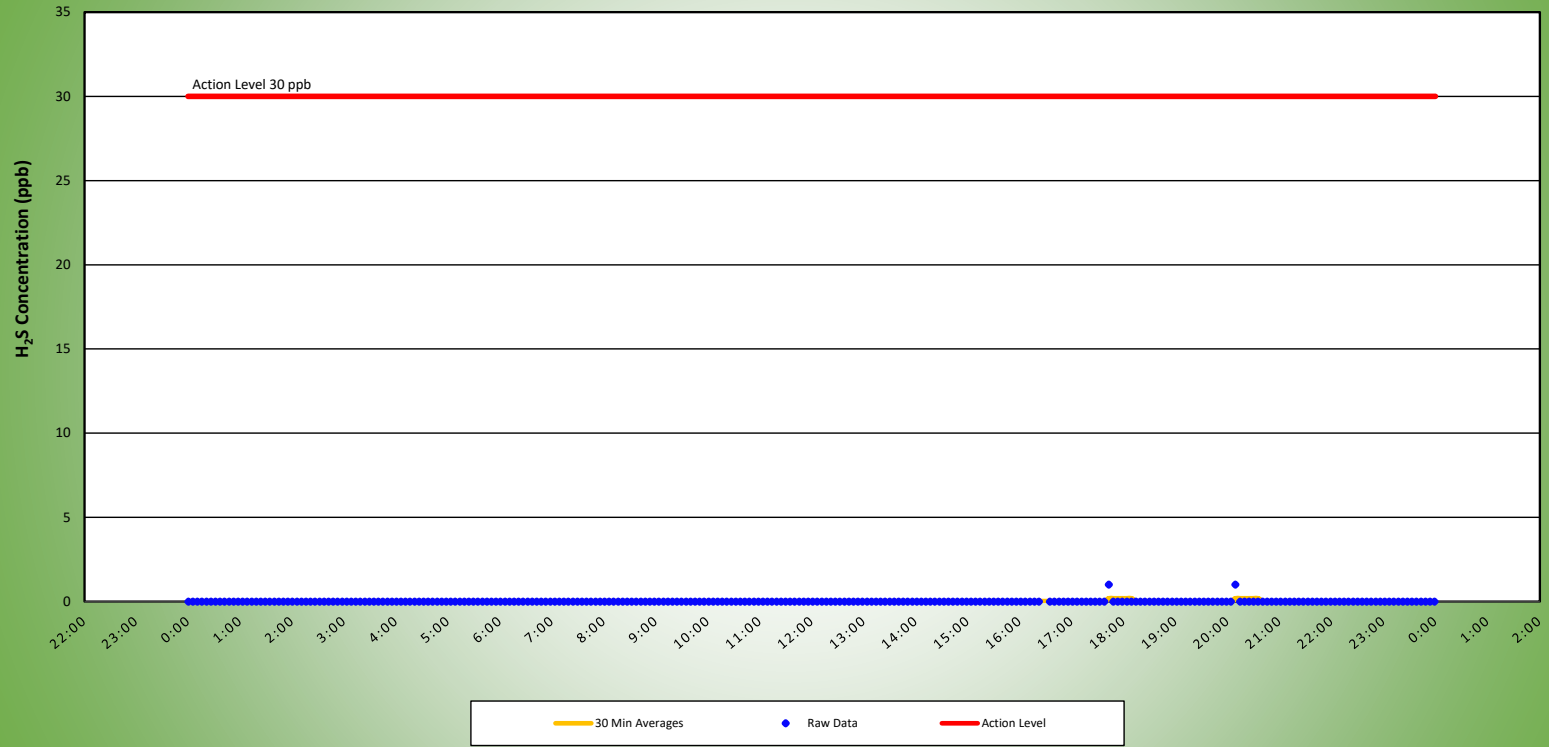
MS5 H2S MONITORING RESULTS - 03/30/26

AT OR NEAR PROPERTY LINE



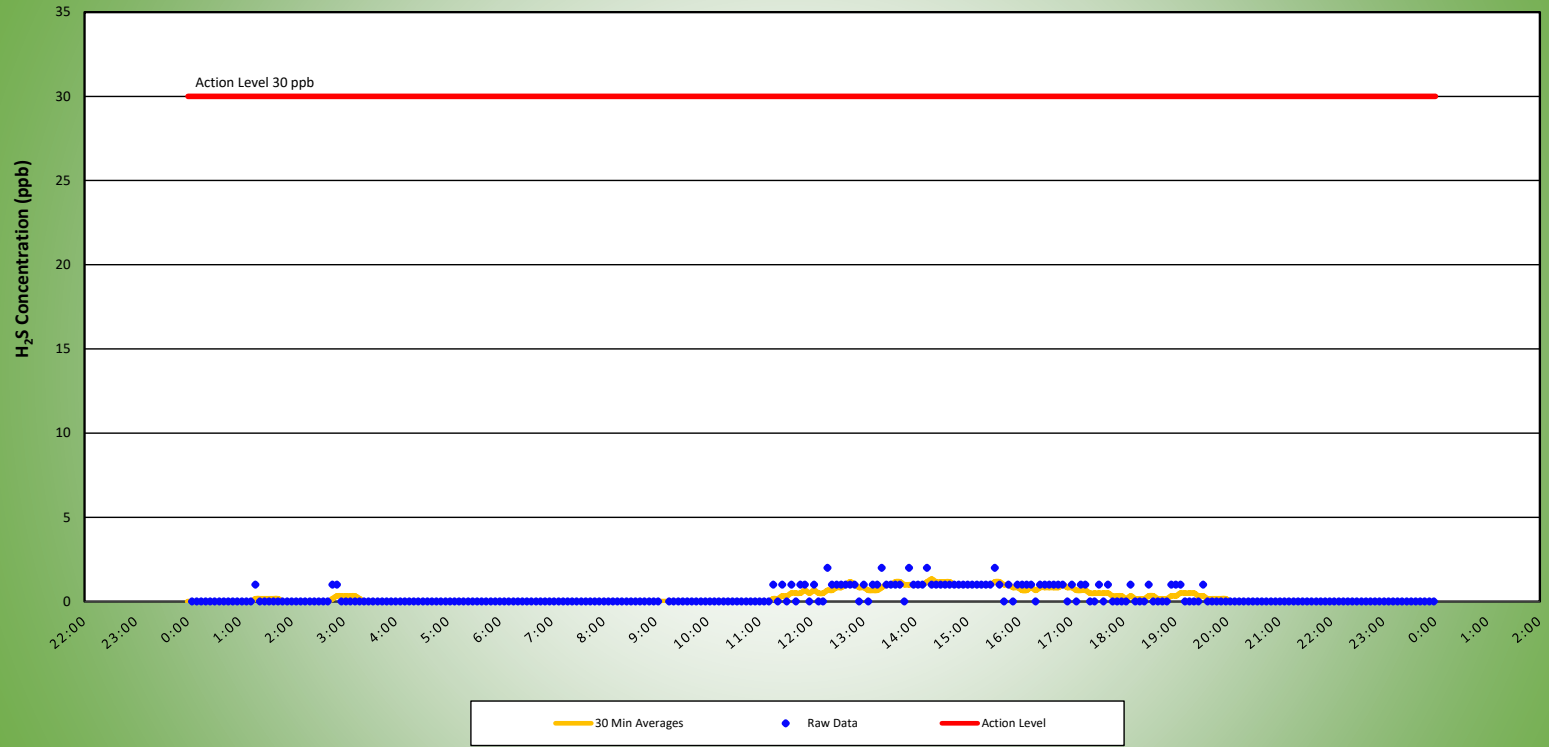
MS6 H2S MONITORING RESULTS - 03/30/26

AT OR NEAR PROPERTY LINE



MS7 H2S MONITORING RESULTS - 03/30/26

AT OR NEAR PROPERTY LINE



MS8 H2S MONITORING RESULTS - 03/30/26

AT OR NEAR PROPERTY LINE

