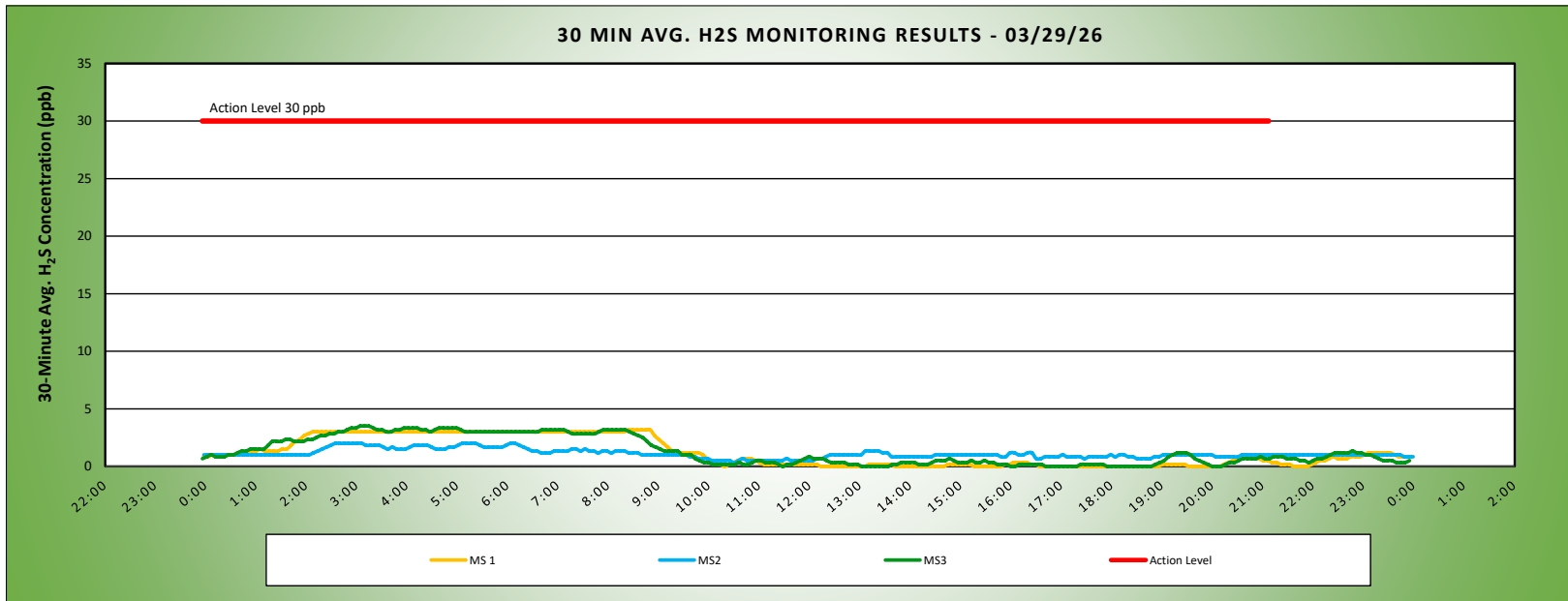


Keegan Landfill Monitoring Project 	DAILY AIR MONITORING REPORT NON-PROPERTY LINE Keegan Landfill Monitoring Stations Keary, New Jersey				03/29/26	
					Field Operations	
				Page 1 of 1		Rev. No. 0
				Submitted By:		
				30 Minute Avg H ₂ S Action Level		30 ppb

Weather Data Range from Full Weather Station		Wind Direction	S	Relative Humidity (%)	21.0 - 69.9	Daily Rain (in)	2.49	Landfill Perimeter Monitoring
Temp (°F)	27.7 - 58.2	Wind Speed (MPH)	0.1 - 14.8	Barometer (inHg)	30.44 - 30.69			

*Note: Wind Direction reported in the direction that it is coming from

Station Location Area	Work	Daily Avg. 30 Min H ₂ S Concentration (ppb)	Max 30 Min H ₂ S Concentration (ppb)	Time of Max 30 Min H ₂ S Reading	Corresponding Wind Direction
MS-1		1.3	3.2	8:23	SW
MS-2		1.1	2.0	2:34	W
MS-3		1.3	3.5	3:04	W



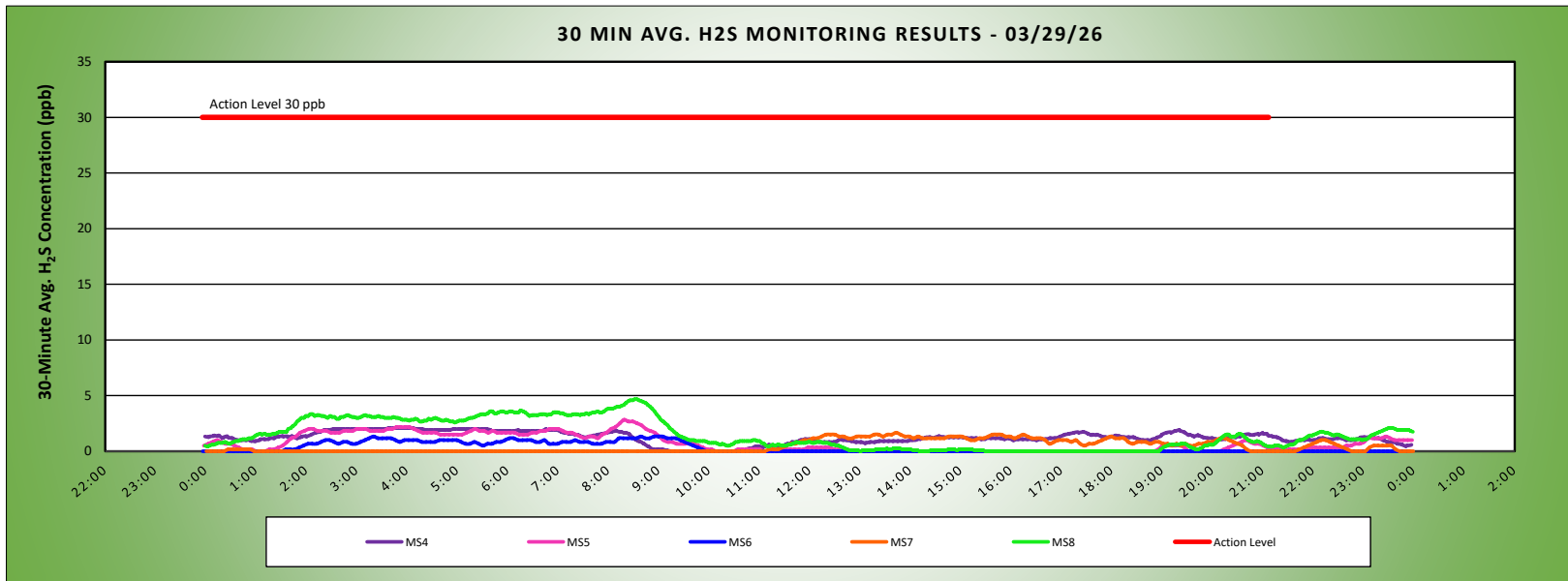
Air Monitoring Notes:

Keegan Landfill Monitoring Project 	DAILY AIR MONITORING REPORT AT OR NEAR PROPERTY LINE Keegan Landfill Monitoring Stations Kearny, New Jersey				03/29/26	
	Field Operations					
	Page 1 of 1				Rev. No. 0	
	Submitted By:					
30 Minute Avg H ₂ S Action Level				30 ppb		

Weather Data Range from Full Weather Station		Wind Direction	S	Relative Humidity (%)	21.0 - 69.9	Daily Rain (in)	2.49	Landfill Perimeter Monitoring
Temp (°F)	27.7 - 58.2	Wind Speed (MPH)	0.1 - 14.8	Barometer (inHg)	30.44 - 30.69			

*Note: Wind Direction reported in the direction that it is coming from

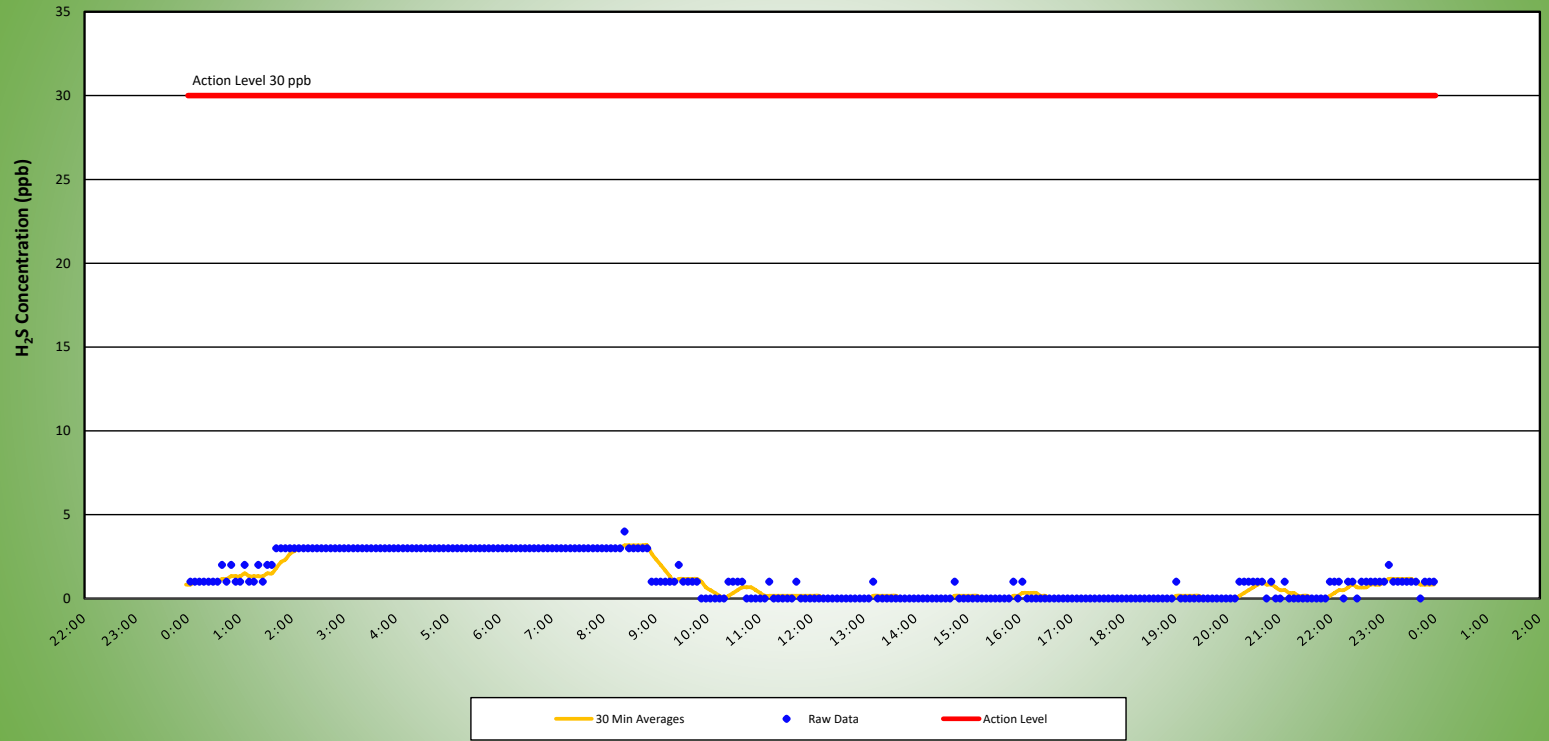
Station Location Area	Work	Daily Avg. 30 Min H ₂ S Concentration (ppb)	Max 30 Min H ₂ S Concentration (ppb)	Time of Max 30 Min H ₂ S Reading	Corresponding Wind Direction
MS-4		1.3	2.1	3:38	NNE
MS-5		0.8	2.8	8:18	ENE
MS-6		0.3	1.3	3:20	N
MS-7		0.5	1.7	13:43	WSW
MS-8		1.5	4.7	8:29	ESE



Air Monitoring Notes:

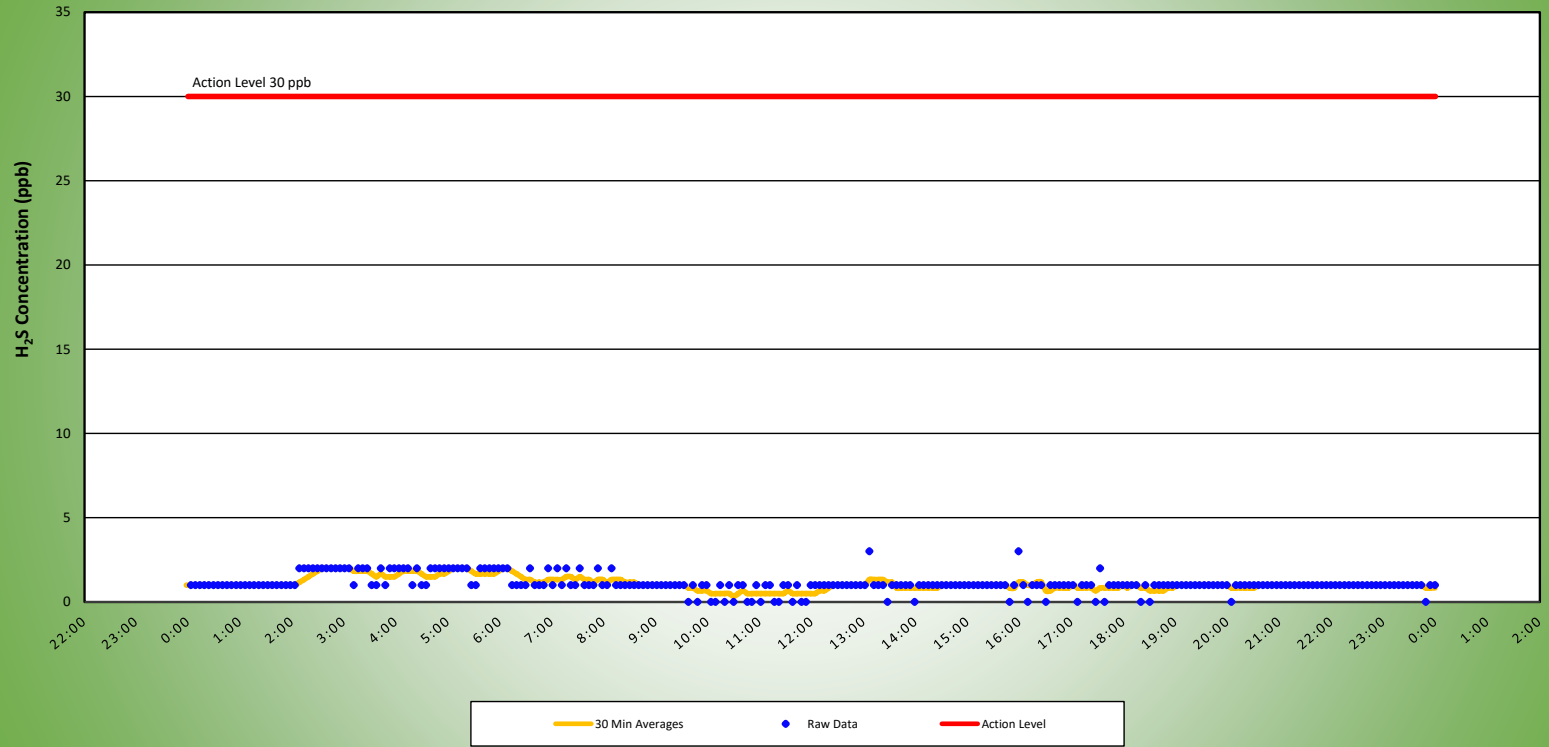
MS1 H2S MONITORING RESULTS - 03/29/26

NON-PROPERTY LINE MONITOR



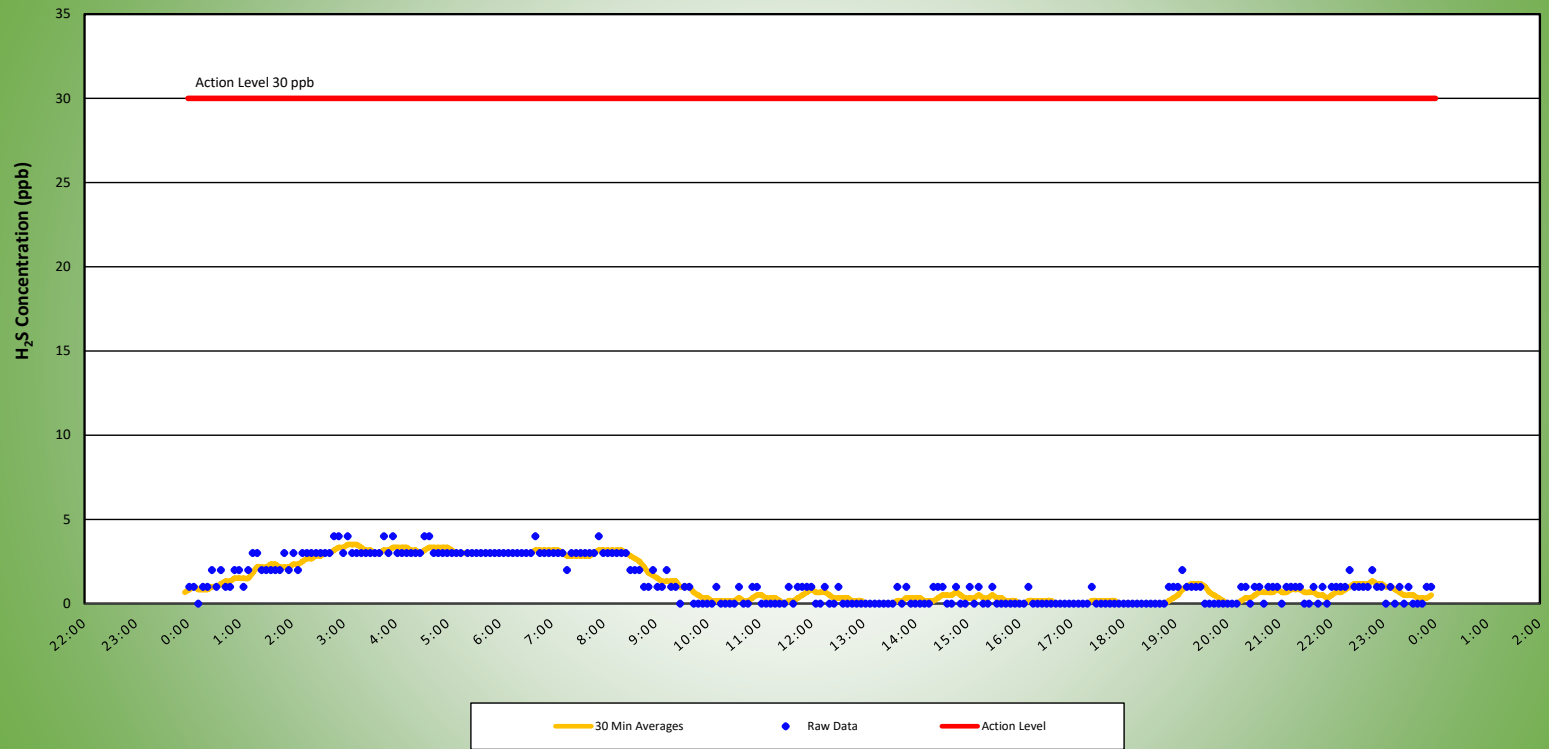
MS2 H2S MONITORING RESULTS - 03/29/26

NON-PROPERTY LINE MONITOR

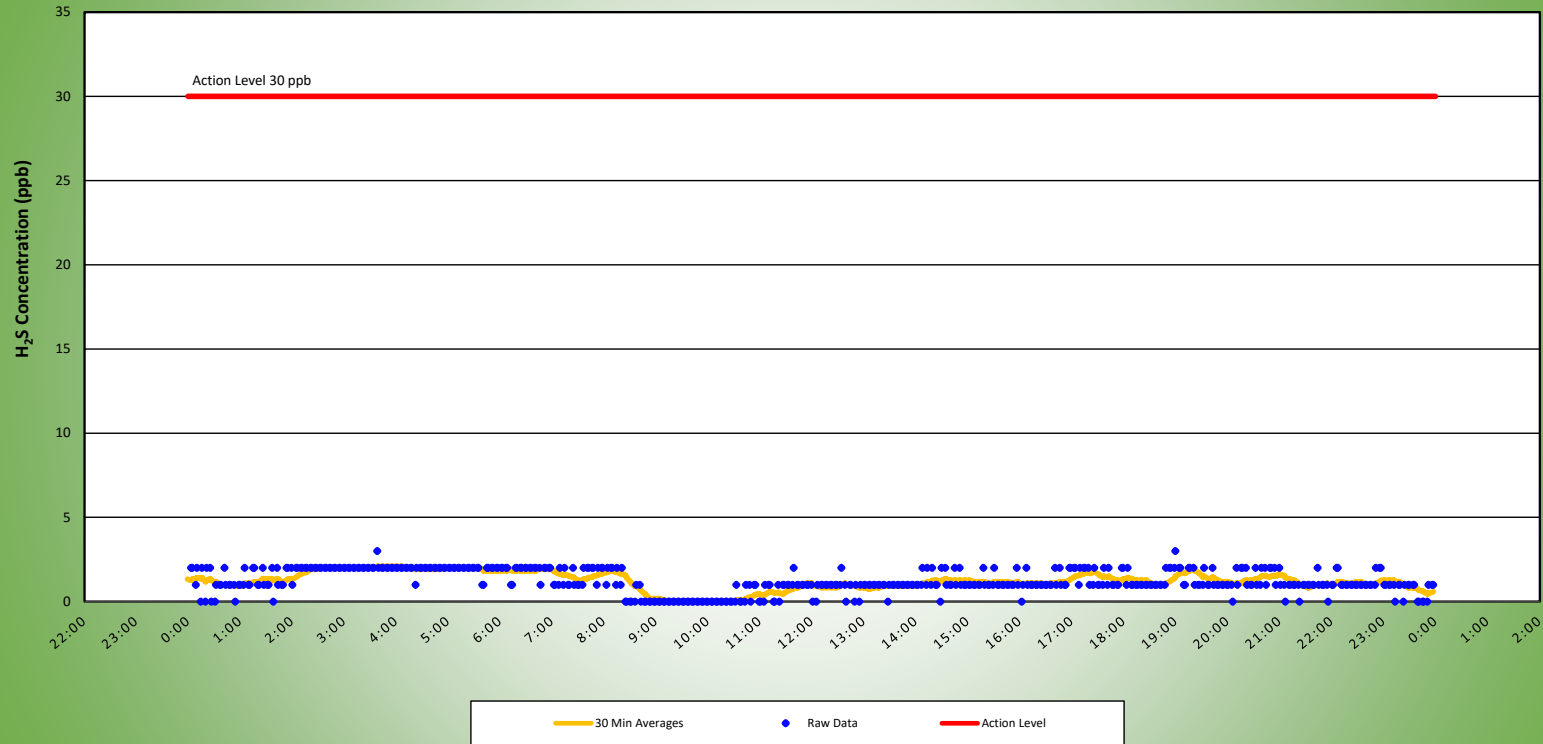


MS3 H2S MONITORING RESULTS - 03/29/26

NON-PROPERTY LINE MONITOR

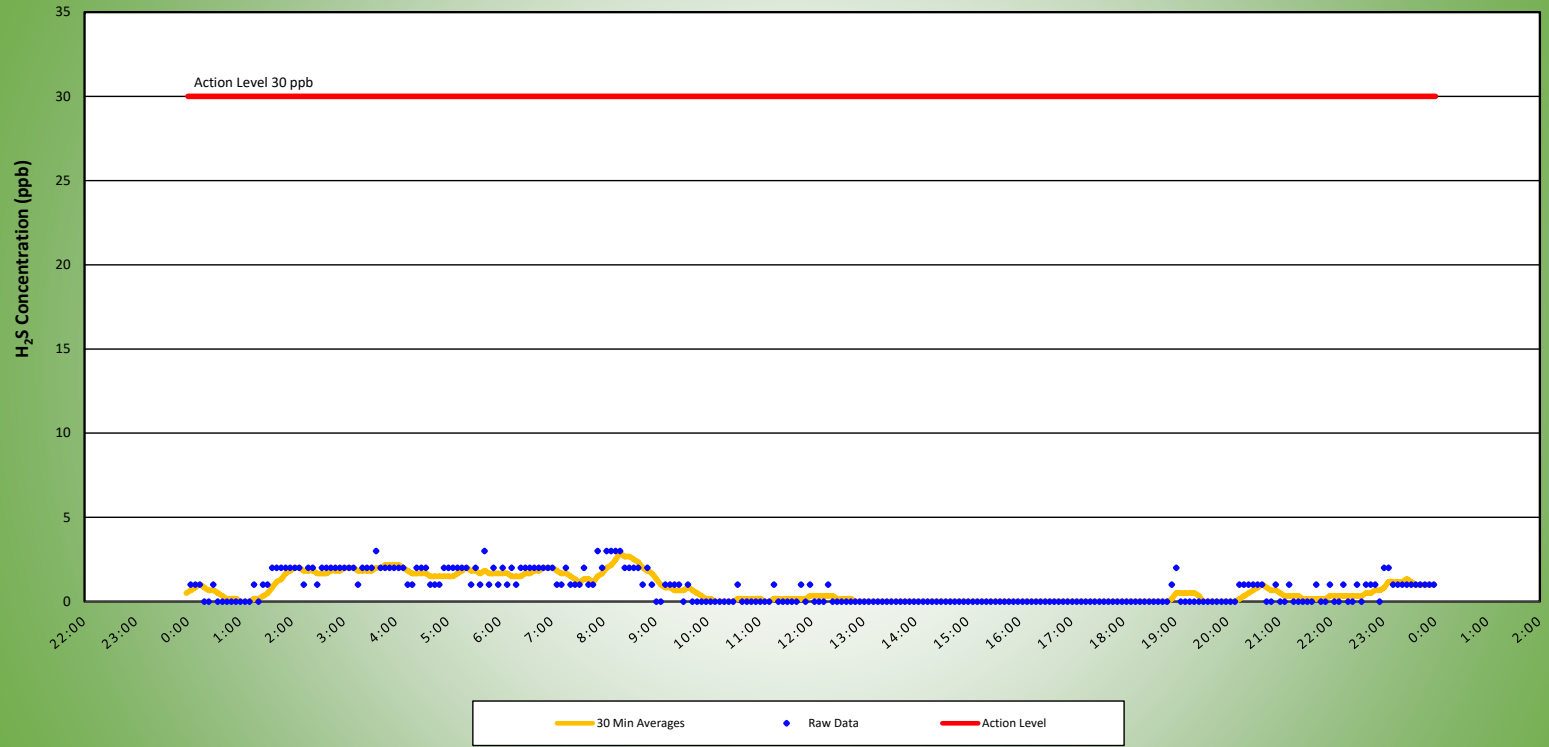


MS4 H2S MONITORING RESULTS - 03/29/26
AT OR NEAR PROPERTY LINE



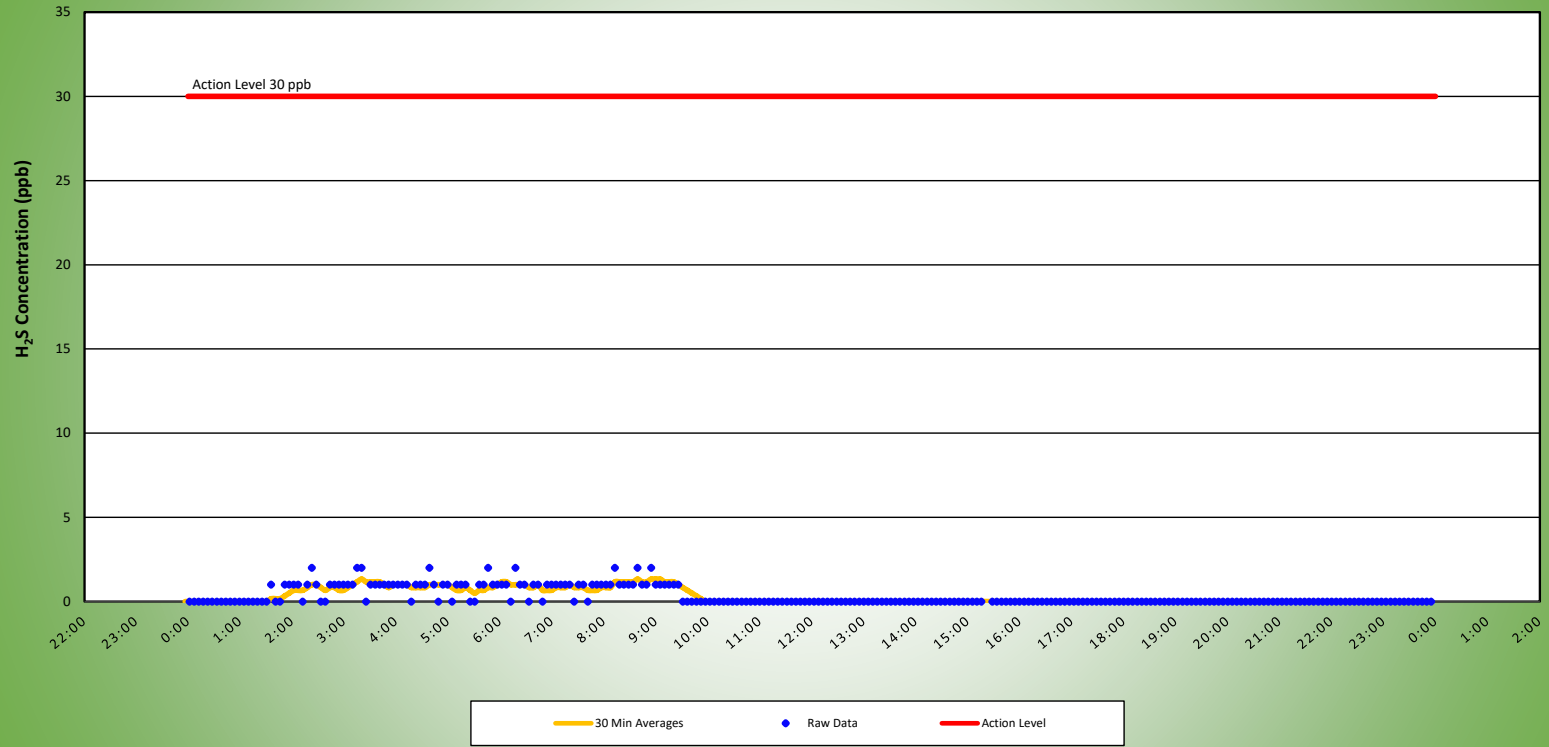
MS5 H2S MONITORING RESULTS - 03/29/26

AT OR NEAR PROPERTY LINE



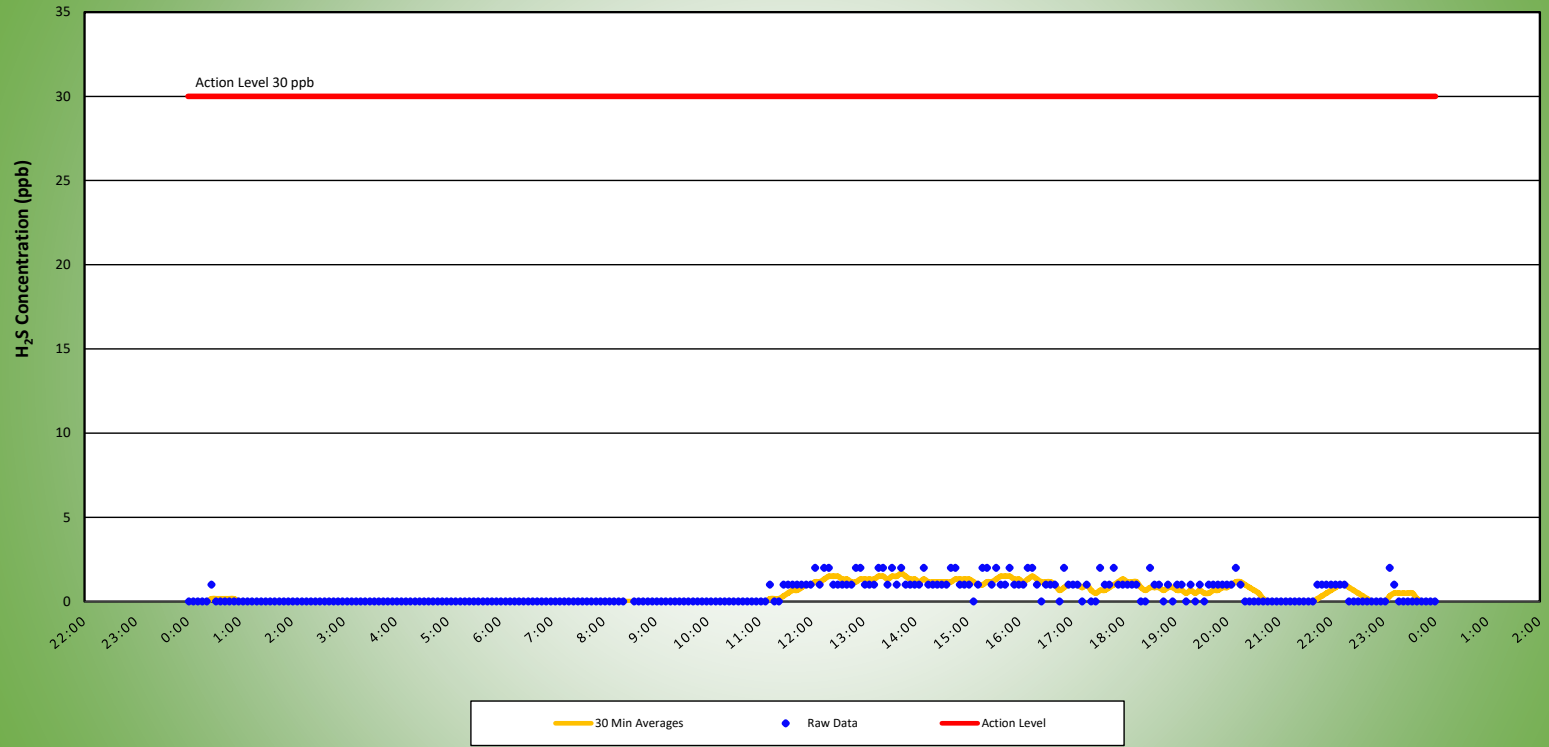
MS6 H2S MONITORING RESULTS - 03/29/26

AT OR NEAR PROPERTY LINE



MS7 H2S MONITORING RESULTS - 03/29/26

AT OR NEAR PROPERTY LINE



MS8 H2S MONITORING RESULTS - 03/29/26

AT OR NEAR PROPERTY LINE

