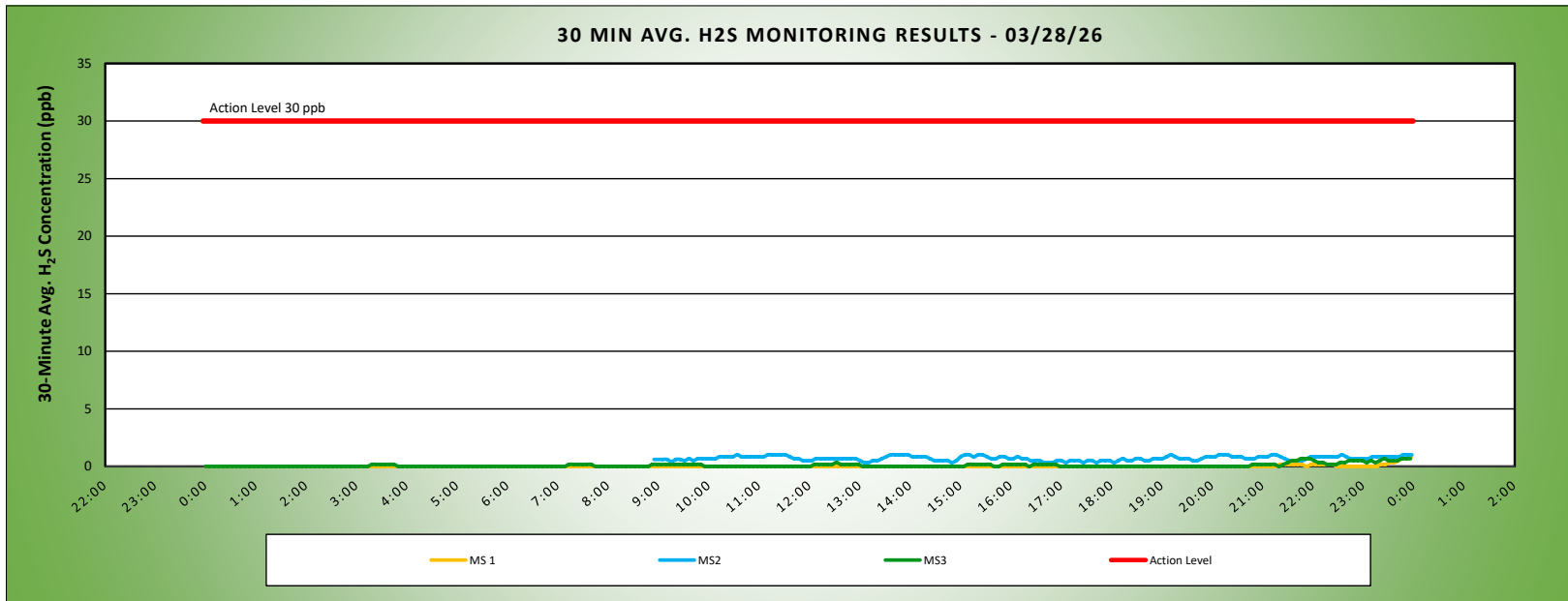


<b>Keegan Landfill Monitoring Project</b> 	<b>DAILY AIR MONITORING REPORT</b> <b>NON-PROPERTY LINE</b> <b>Keegan Landfill Monitoring Stations</b> <b>Keary, New Jersey</b>				03/28/26	
					Field Operations	
				Page 1 of 1		Rev. No. 0
				Submitted By:		
				30 Minute Avg H <sub>2</sub> S Action Level		30 ppb

Weather Data Range from Full Weather Station		Wind Direction	NNW	Relative Humidity (%)	19.7 - 46.7	Daily Rain (in)	2.49	Landfill Perimeter Monitoring
Temp (°F)	31.0 - 44.6	Wind Speed (MPH)	0.2 - 16.6	Barometer (inHg)	30.27 - 30.62			

\*Note: Wind Direction reported in the direction that it is coming from

Station Location Area	Work	Daily Avg. 30 Min H <sub>2</sub> S Concentration (ppb)	Max 30 Min H <sub>2</sub> S Concentration (ppb)	Time of Max 30 Min H <sub>2</sub> S Reading	Corresponding Wind Direction
MS-1		0.0	0.8	23:57	W
MS-2		0.7	1.0	10:33	N
MS-3		0.1	0.7	21:45	NNW



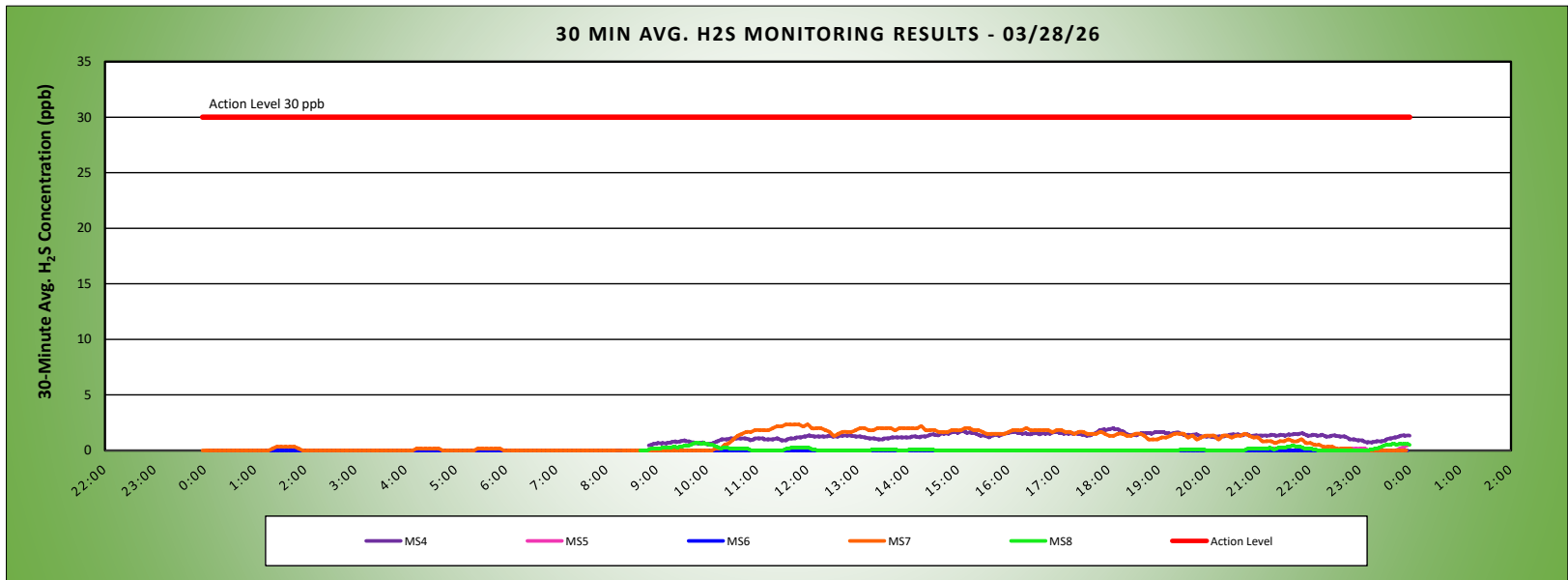
Air Monitoring Notes:

<b>Keegan Landfill Monitoring Project</b> 	<b>DAILY AIR MONITORING REPORT          AT OR NEAR PROPERTY LINE          Keegan Landfill Monitoring Stations          Kearny, New Jersey</b>				03/28/26					
					Field Operations					
					Page 1 of 1				Rev. No. 0	
					Submitted By:					
				30 Minute Avg H <sub>2</sub> S Action Level		30 ppb				

Weather Data Range from Full Weather Station		Wind Direction	NNW	Relative Humidity (%)	19.7 - 46.7	Daily Rain (in)	2.49	Landfill Perimeter Monitoring
Temp (°F)	31.0 - 44.6	Wind Speed (MPH)	0.2 - 16.6	Barometer (inHg)	30.27 - 30.62			

\*Note: Wind Direction reported in the direction that it is coming from

Station Location Area	Work	Daily Avg. 30 Min H <sub>2</sub> S Concentration (ppb)	Max 30 Min H <sub>2</sub> S Concentration (ppb)	Time of Max 30 Min H <sub>2</sub> S Reading	Corresponding Wind Direction
MS-4		1.3	2.0	18:05	WNW
MS-5		0.0	0.5	23:58	NNW
MS-6		0.0	0.0	0:03	NNW
MS-7		0.8	2.3	11:34	SE
MS-8		0.1	0.7	9:45	NW

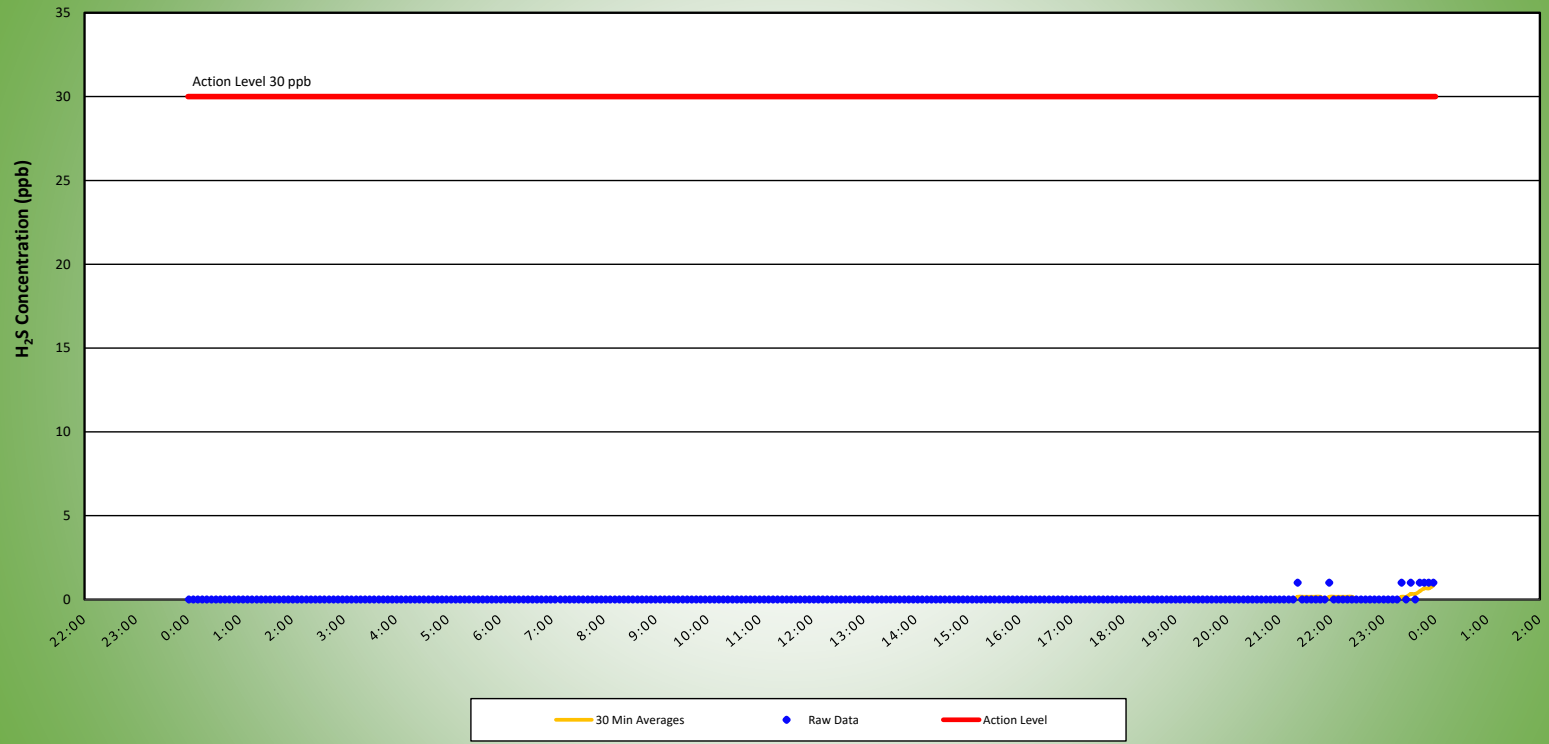


Air Monitoring Notes:



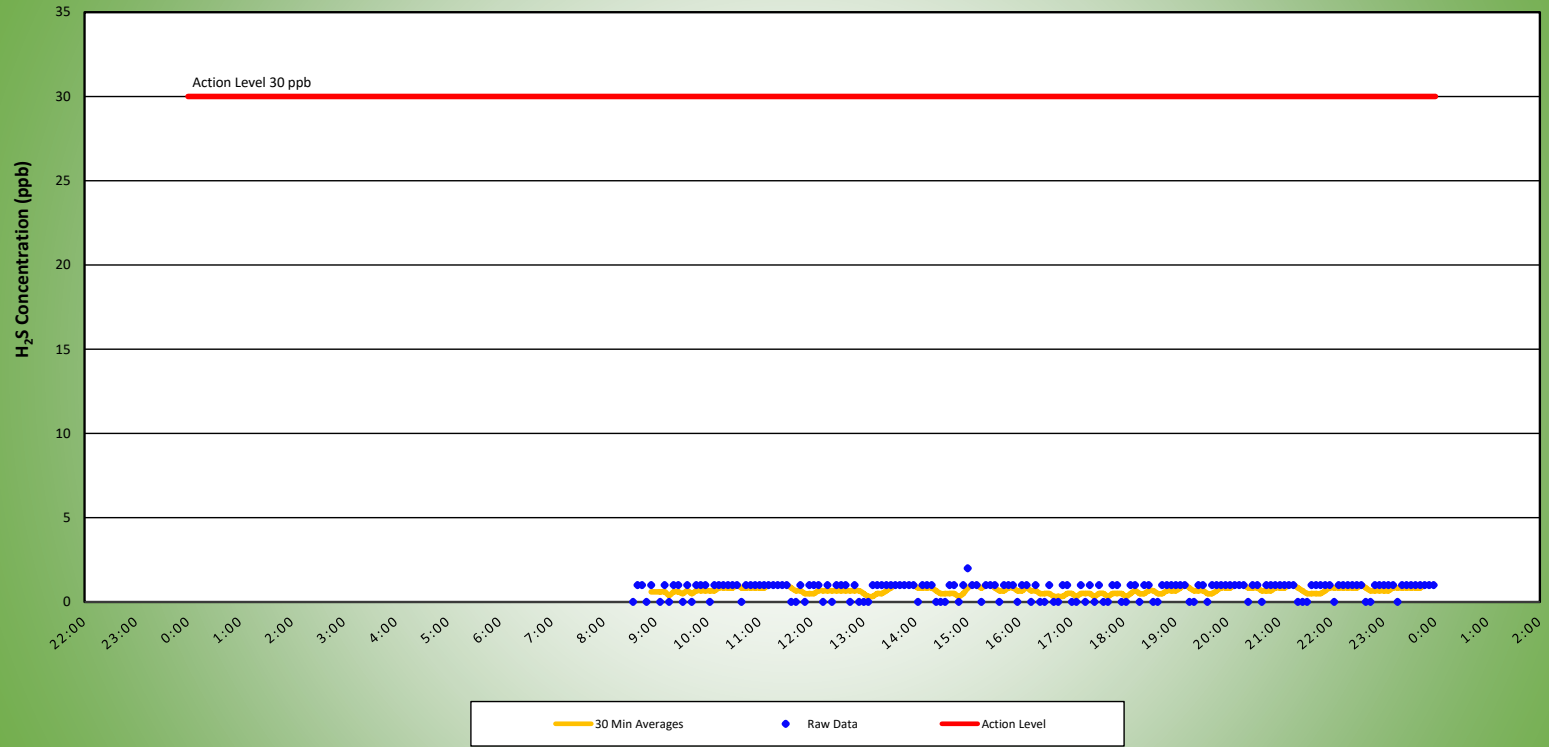
### MS1 H2S MONITORING RESULTS - 03/28/26

NON-PROPERTY LINE MONITOR



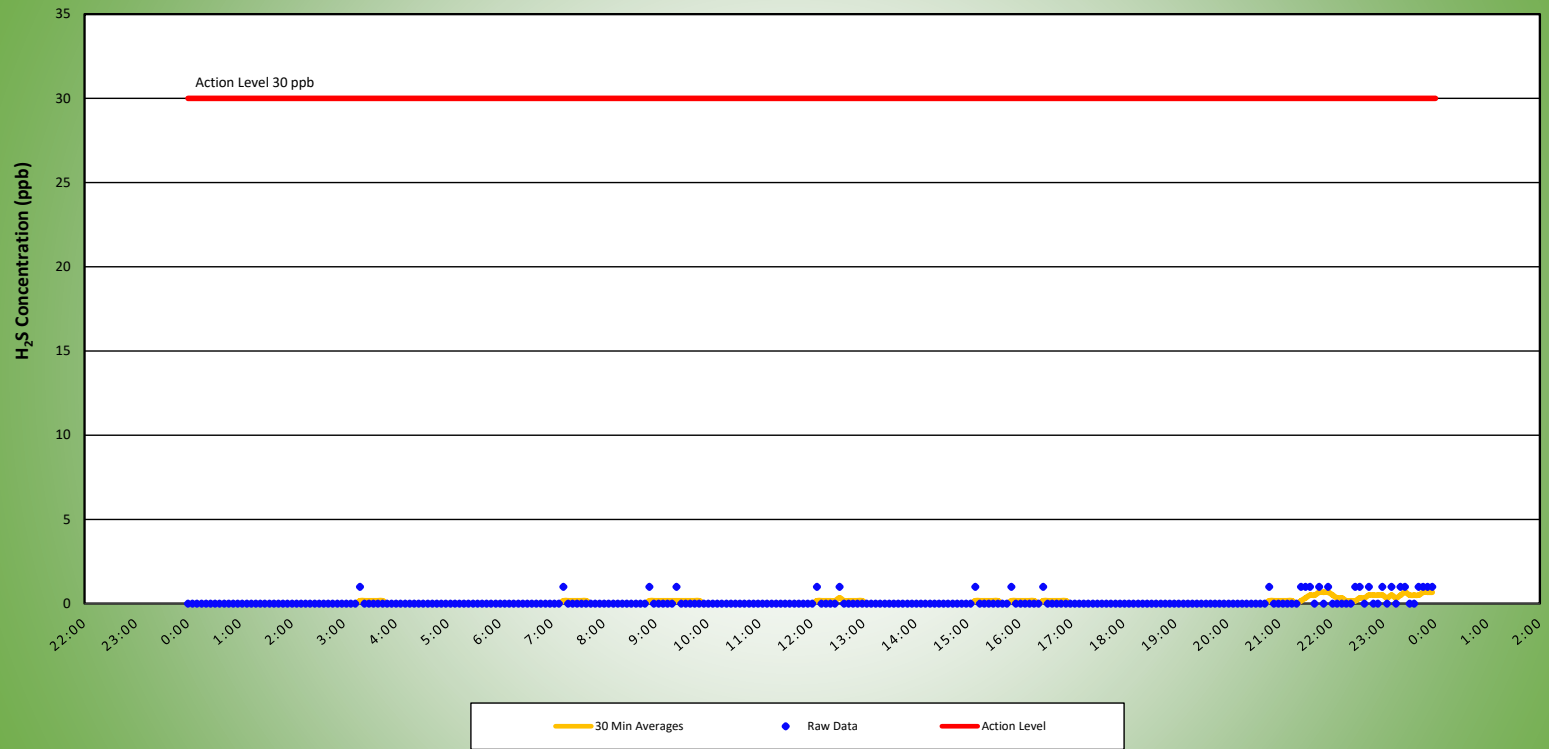
### MS2 H2S MONITORING RESULTS - 03/28/26

NON-PROPERTY LINE MONITOR

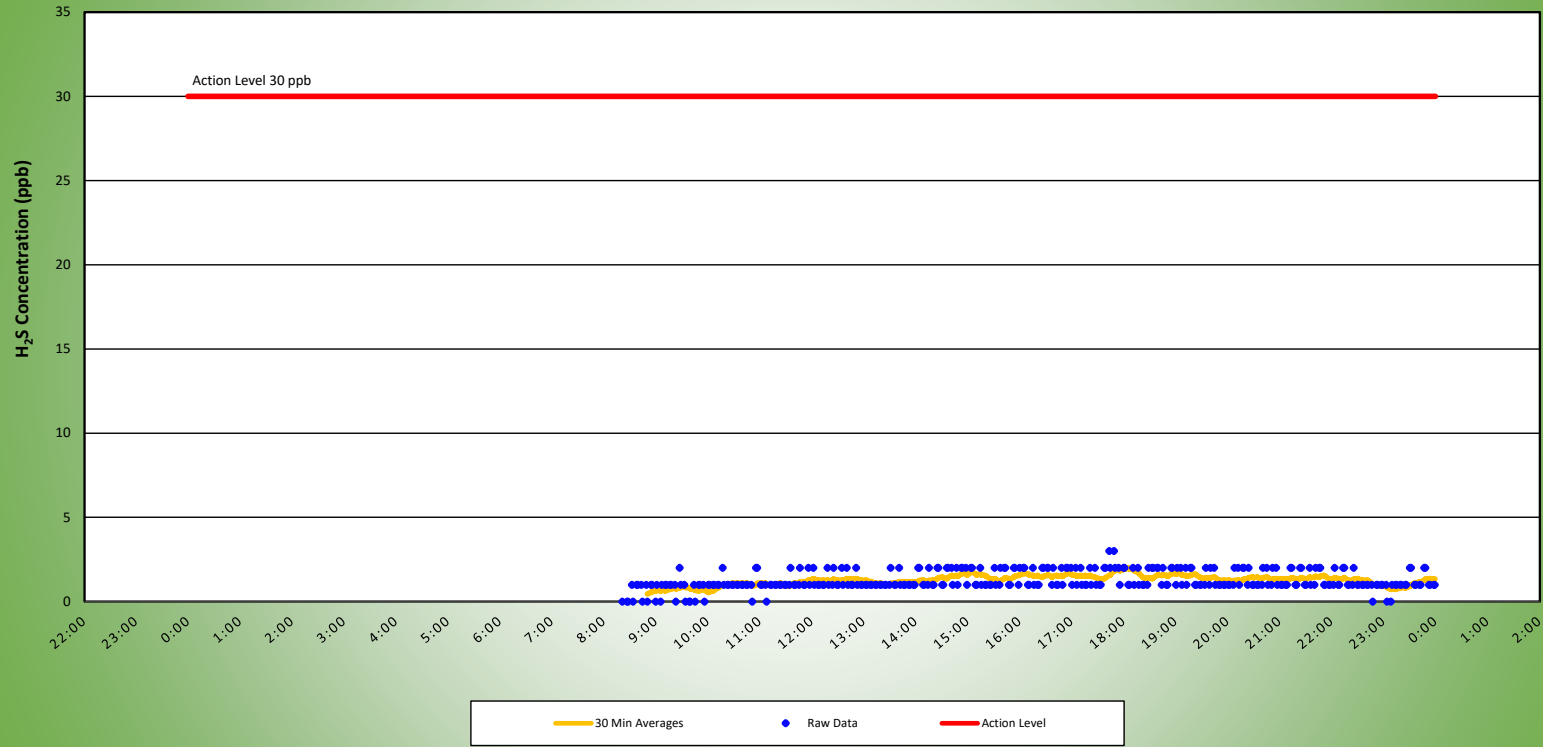


### MS3 H2S MONITORING RESULTS - 03/28/26

NON-PROPERTY LINE MONITOR

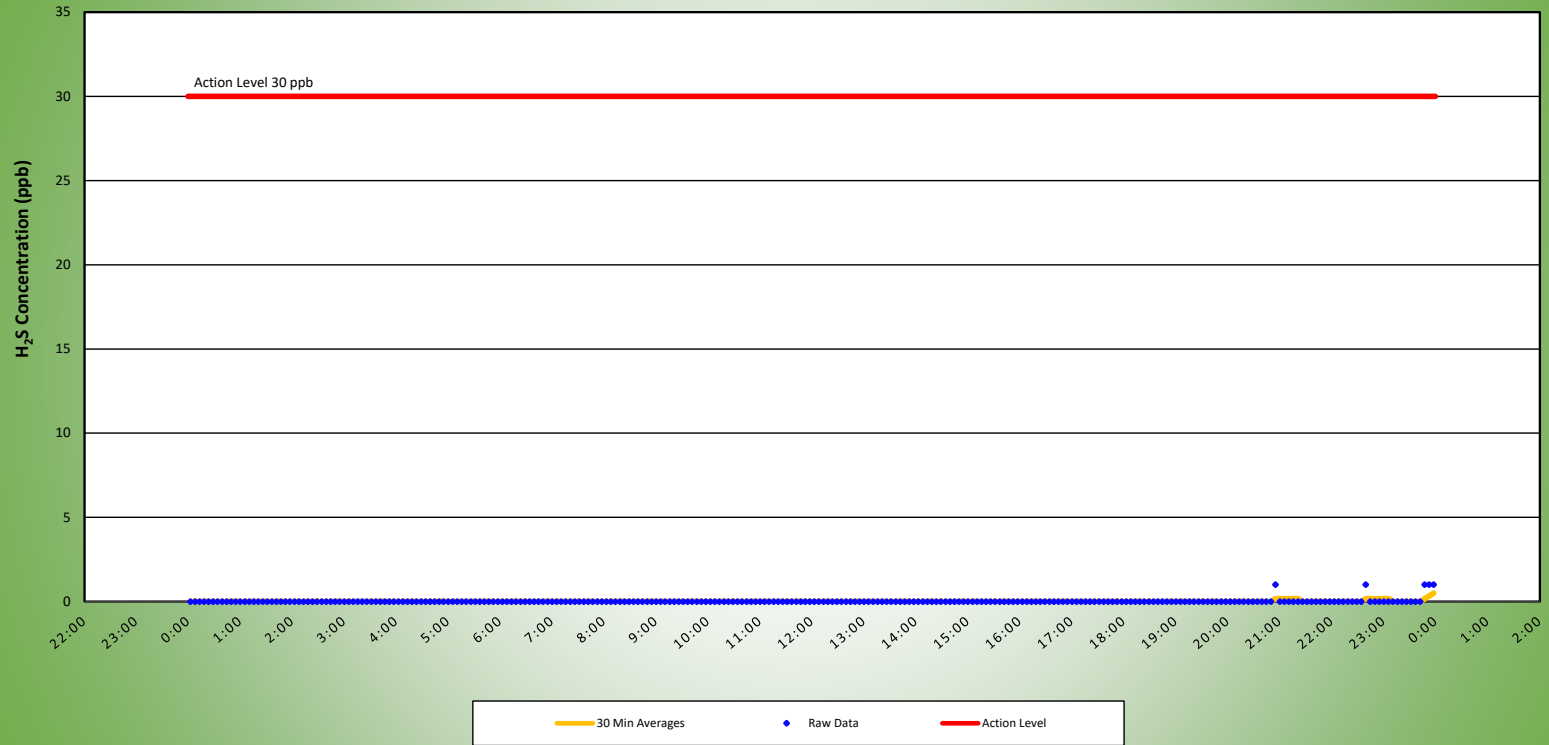


MS4 H<sub>2</sub>S MONITORING RESULTS - 03/28/26  
AT OR NEAR PROPERTY LINE



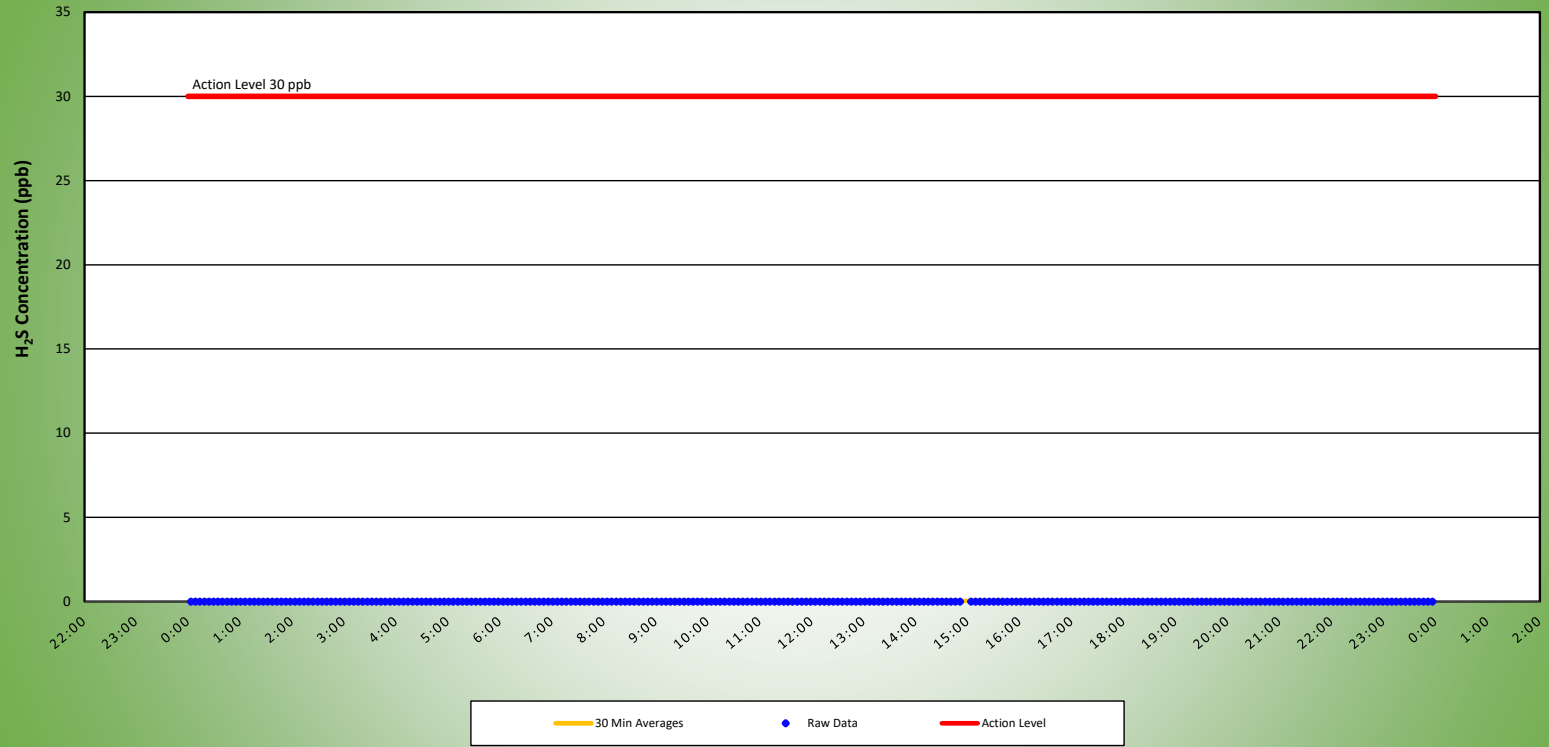
MS5 H2S MONITORING RESULTS - 03/28/26

AT OR NEAR PROPERTY LINE



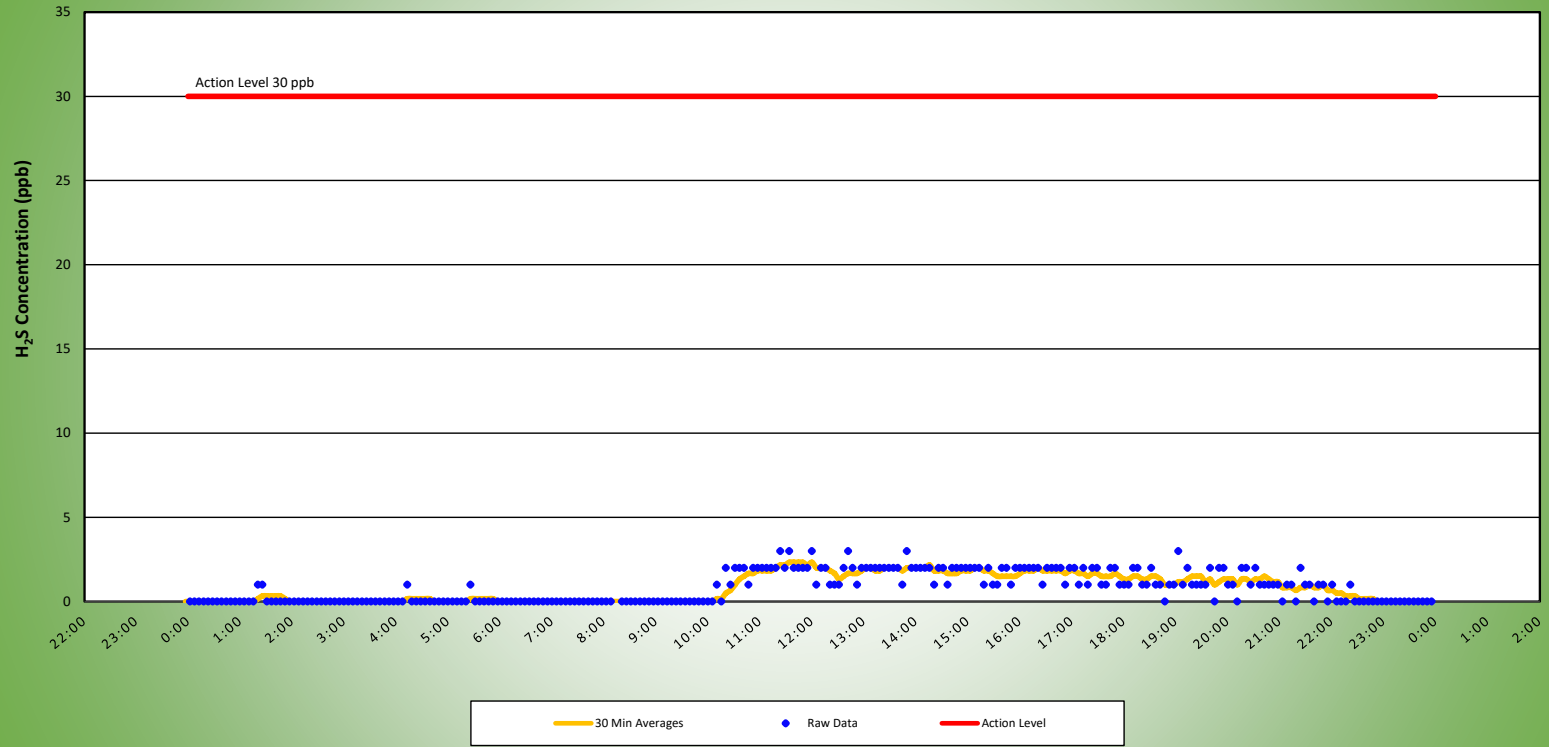
MS6 H2S MONITORING RESULTS - 03/28/26

AT OR NEAR PROPERTY LINE



### MS7 H2S MONITORING RESULTS - 03/28/26

AT OR NEAR PROPERTY LINE



### MS8 H2S MONITORING RESULTS - 03/28/26

AT OR NEAR PROPERTY LINE

