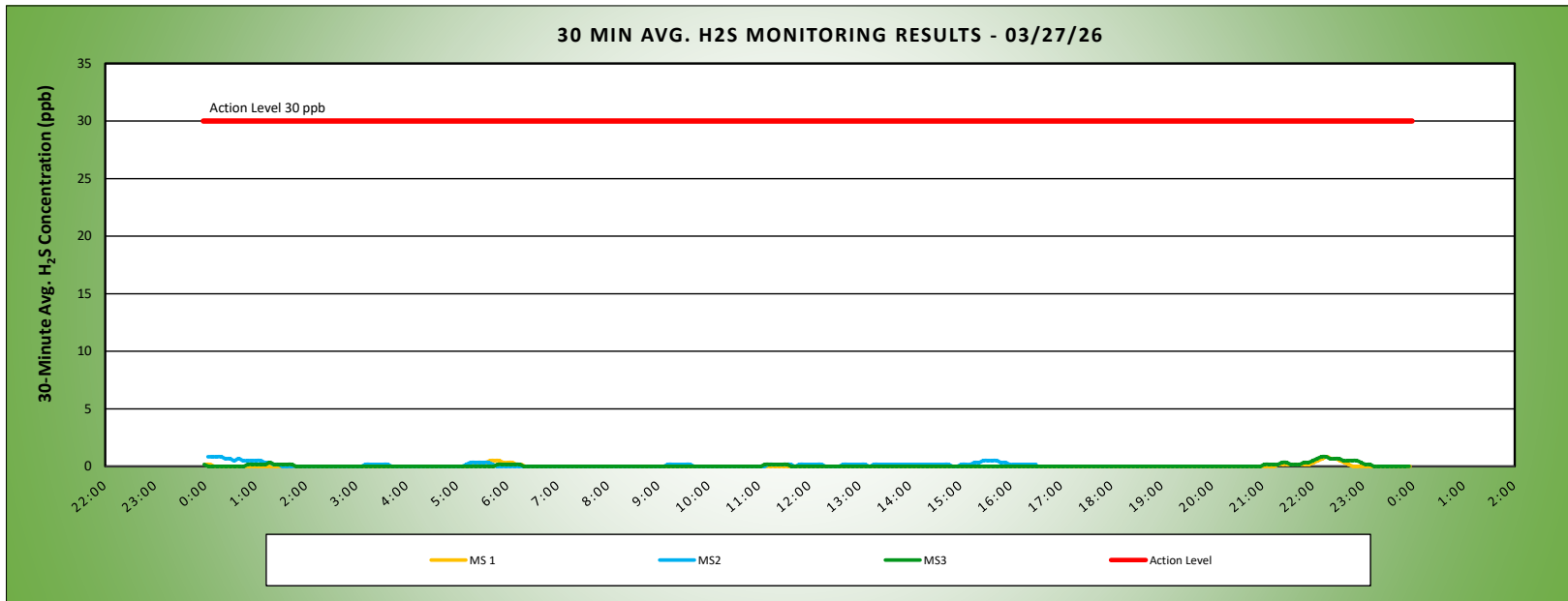


Keegan Landfill Monitoring Project 	DAILY AIR MONITORING REPORT NON-PROPERTY LINE Keegan Landfill Monitoring Stations Keary, New Jersey				03/27/26 Field Operations	
				Page 1 of 1	Rev. No. 0	
			Submitted By:			
			30 Minute Avg H ₂ S Action Level	30 ppb		

Weather Data Range from Full Weather Station		Wind Direction	NNW	Relative Humidity (%)	34.4 - 78.1	Daily Rain (in)	2.49	Landfill Perimeter Monitoring
Temp (°F)	42.2 - 67.8	Wind Speed (MPH)	0.6 - 14.8	Barometer (inHg)	29.73 - 30.28			

*Note: Wind Direction reported in the direction that it is coming from

Station Location Area	Work	Daily Avg. 30 Min H ₂ S Concentration (ppb)	Max 30 Min H ₂ S Concentration (ppb)	Time of Max 30 Min H ₂ S Reading	Corresponding Wind Direction
MS-1		0.0	0.8	22:16	WSW
MS-2		0.1	0.8	0:02	W
MS-3		0.1	0.8	22:10	W



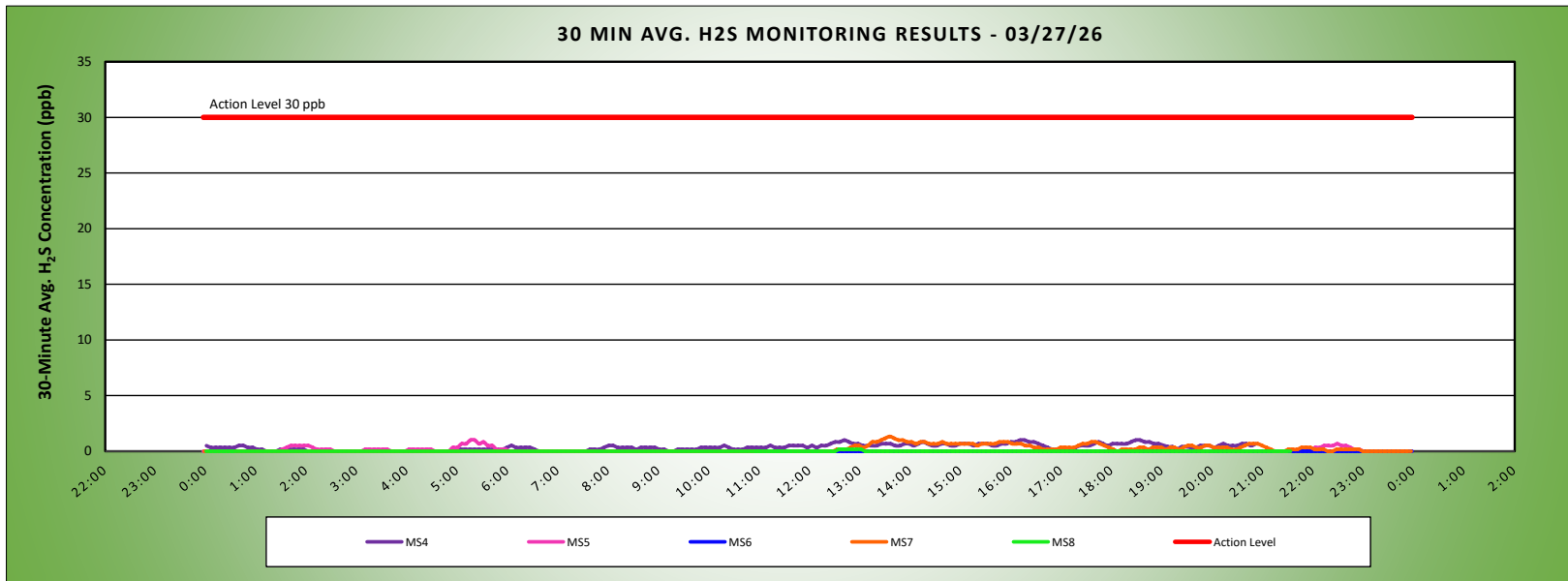
Air Monitoring Notes:

Keegan Landfill Monitoring Project 	DAILY AIR MONITORING REPORT AT OR NEAR PROPERTY LINE Keegan Landfill Monitoring Stations Kearny, New Jersey				03/27/26					
					Field Operations					
					Page 1 of 1				Rev. No. 0	
					Submitted By:					
				30 Minute Avg H ₂ S Action Level		30 ppb				

Weather Data Range from Full Weather Station		Wind Direction	NNW	Relative Humidity (%)	34.4 - 78.1	Daily Rain (in)	2.49	Landfill Perimeter Monitoring
Temp (°F)	42.2 - 67.8	Wind Speed (MPH)	0.6 - 14.8	Barometer (inHg)	29.73 - 30.28			

*Note: Wind Direction reported in the direction that it is coming from

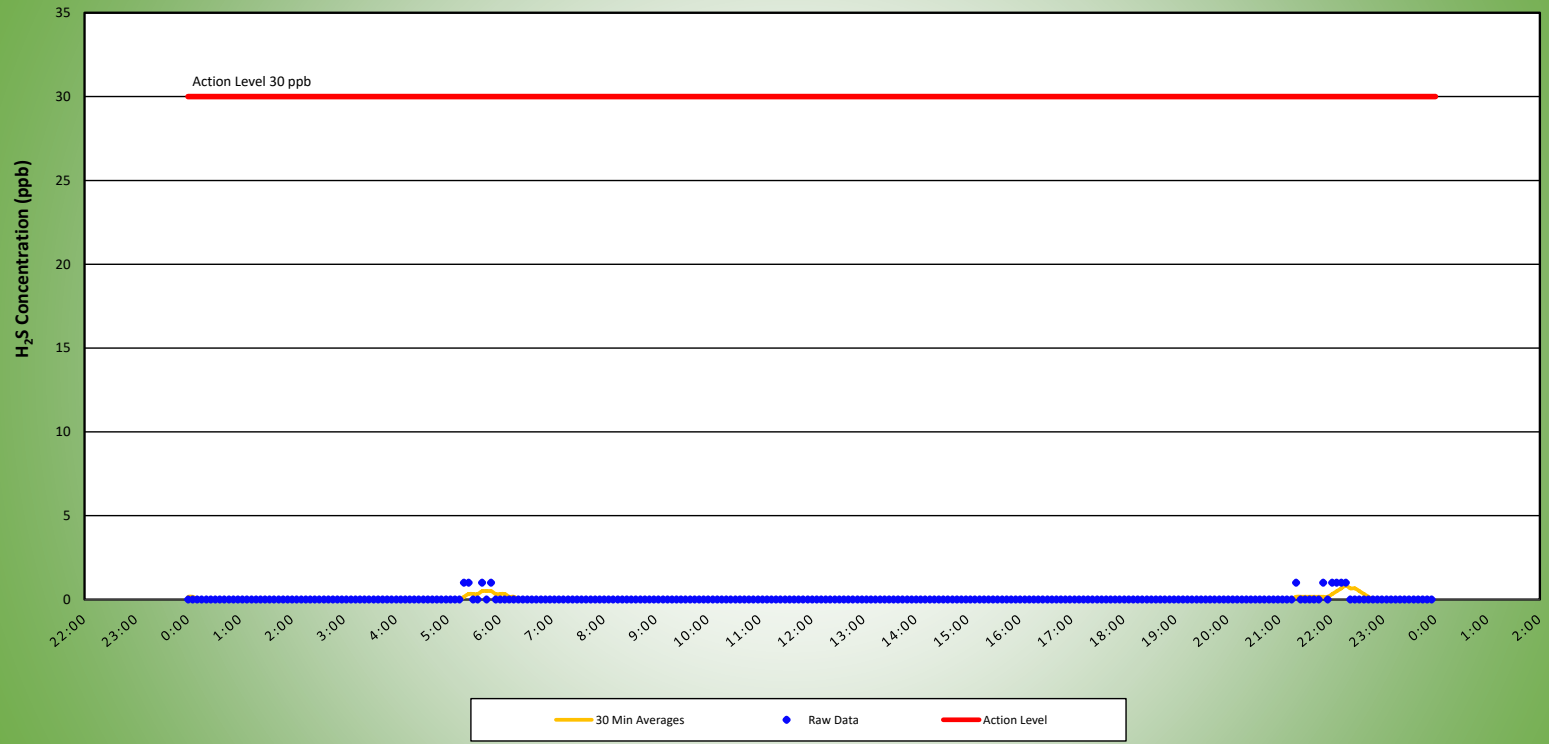
Station Location Area	Work	Daily Avg. 30 Min H ₂ S Concentration (ppb)	Max 30 Min H ₂ S Concentration (ppb)	Time of Max 30 Min H ₂ S Reading	Corresponding Wind Direction
MS-4		0.4	1.0	12:41	N
MS-5		0.1	1.0	5:15	W
MS-6		0.0	0.0	0:01	W
MS-7		0.2	1.3	13:35	NNE
MS-8		0.0	0.2	12:35	WNW



Air Monitoring Notes:

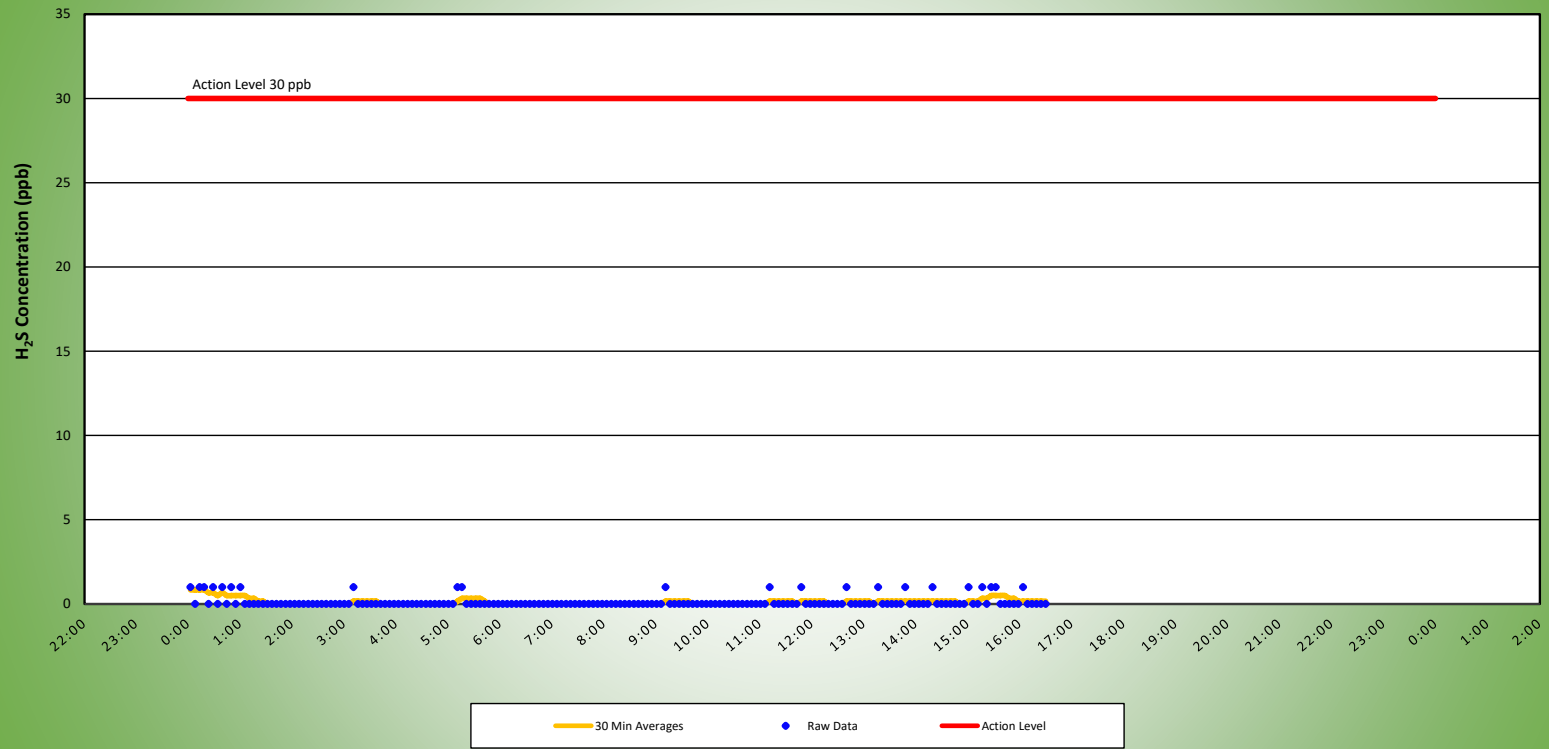
MS1 H2S MONITORING RESULTS - 03/27/26

NON-PROPERTY LINE MONITOR



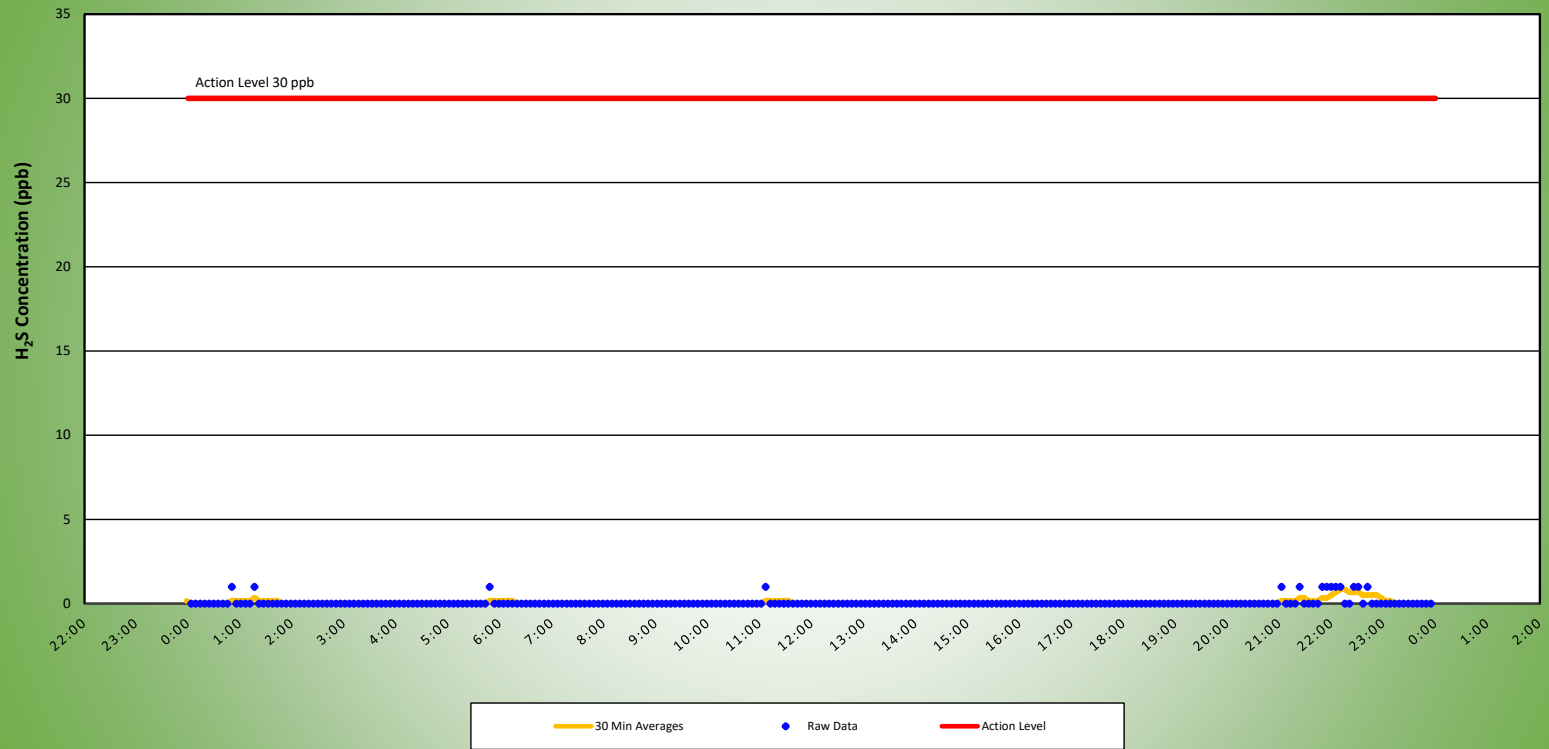
MS2 H2S MONITORING RESULTS - 03/27/26

NON-PROPERTY LINE MONITOR

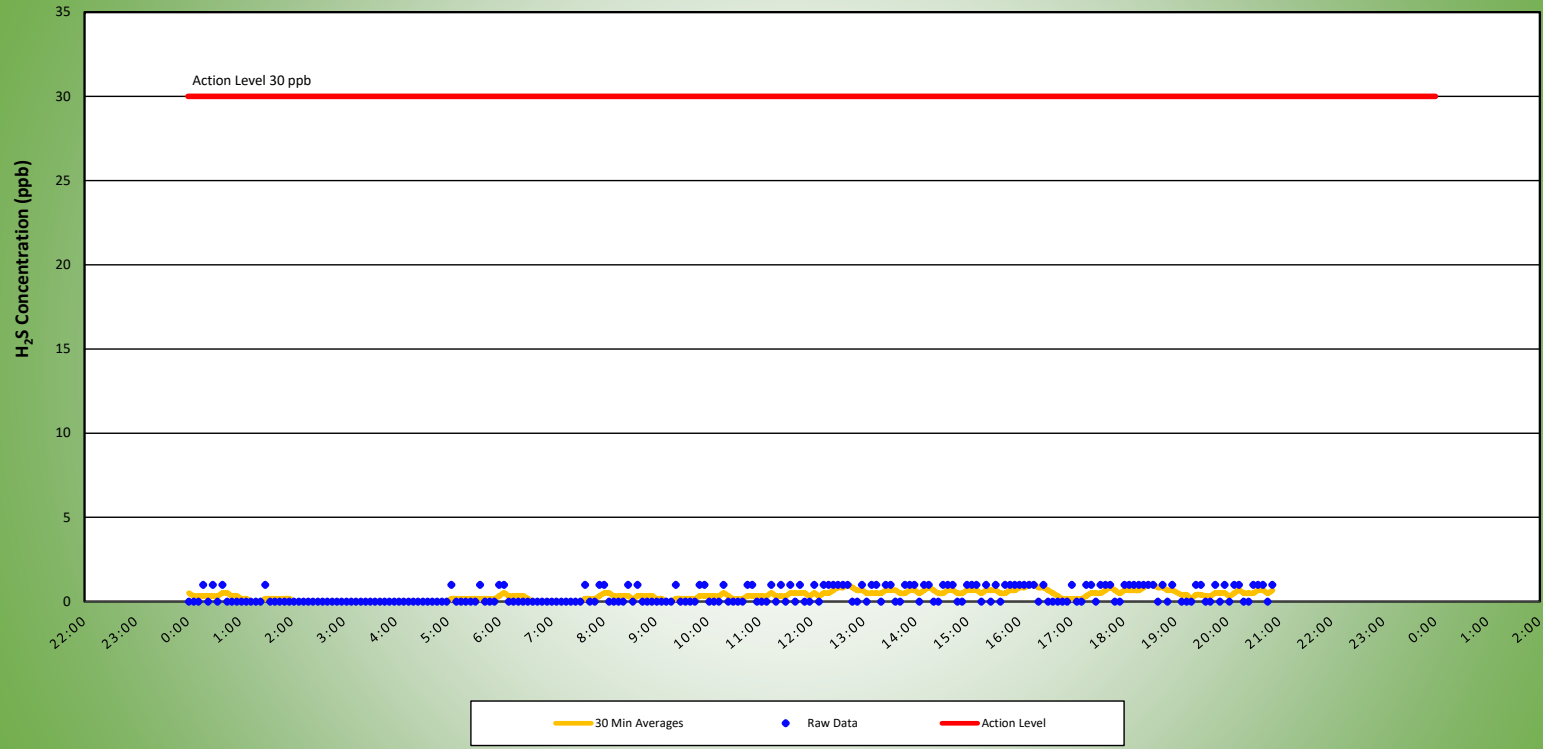


MS3 H2S MONITORING RESULTS - 03/27/26

NON-PROPERTY LINE MONITOR

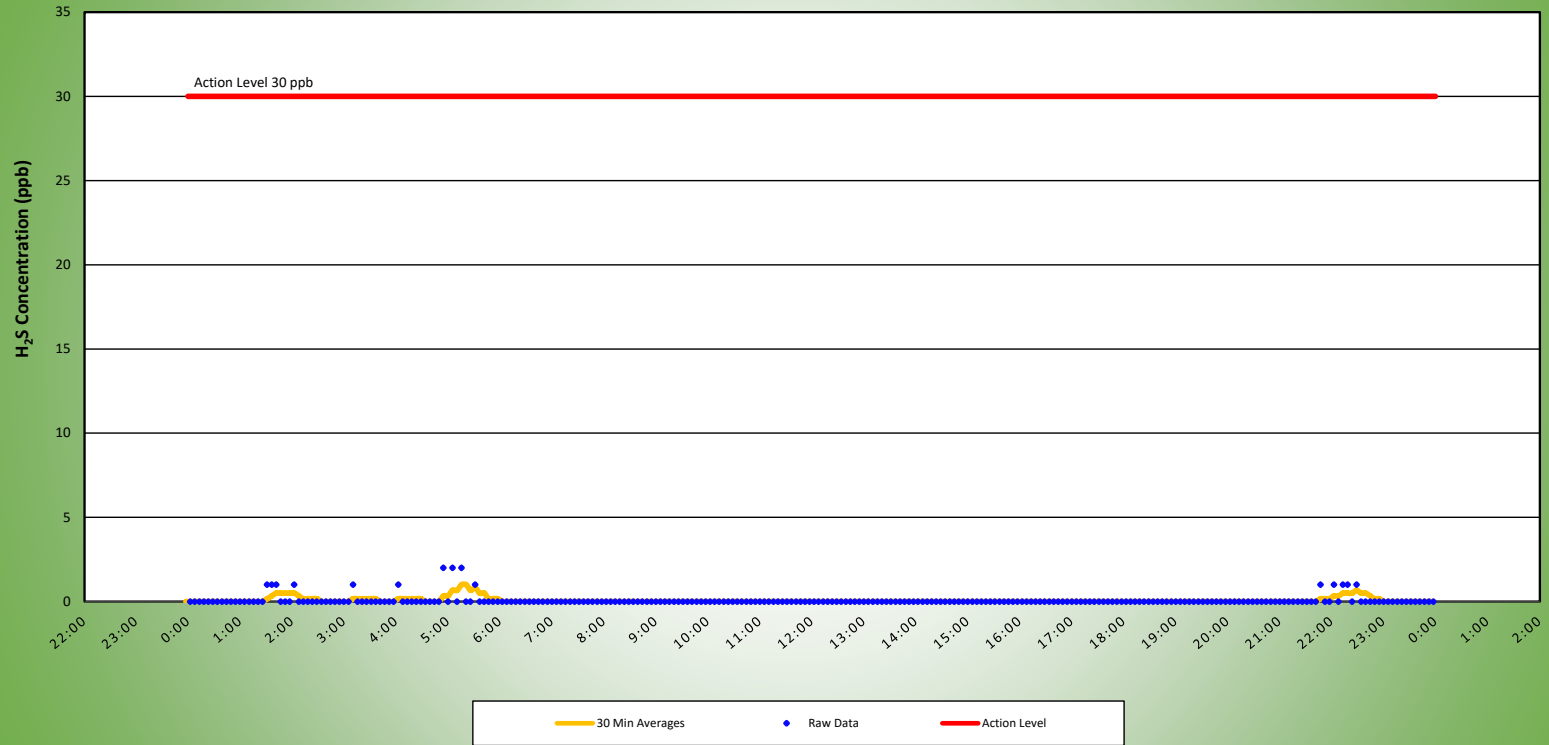


MS4 H2S MONITORING RESULTS - 03/27/26
AT OR NEAR PROPERTY LINE



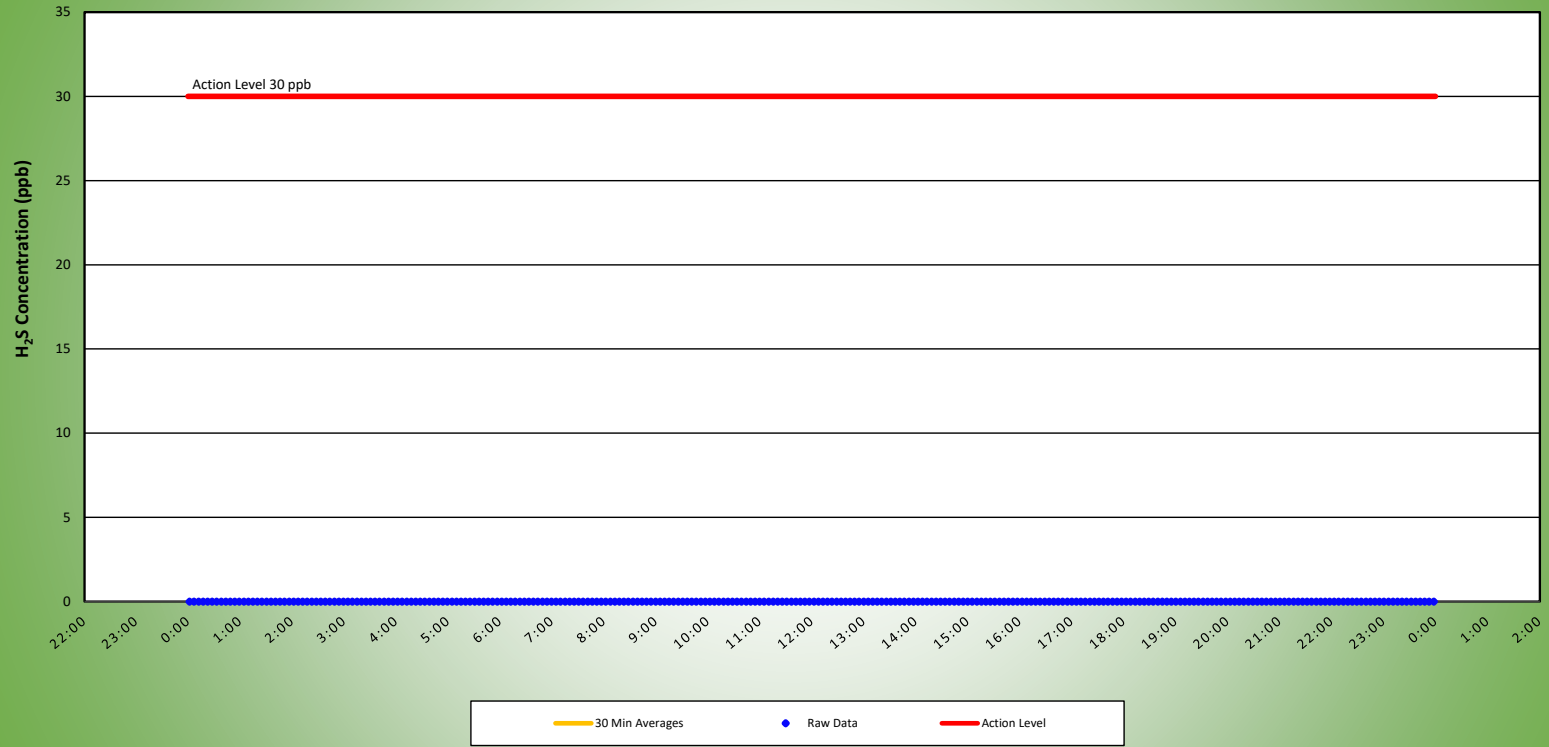
MS5 H2S MONITORING RESULTS - 03/27/26

AT OR NEAR PROPERTY LINE



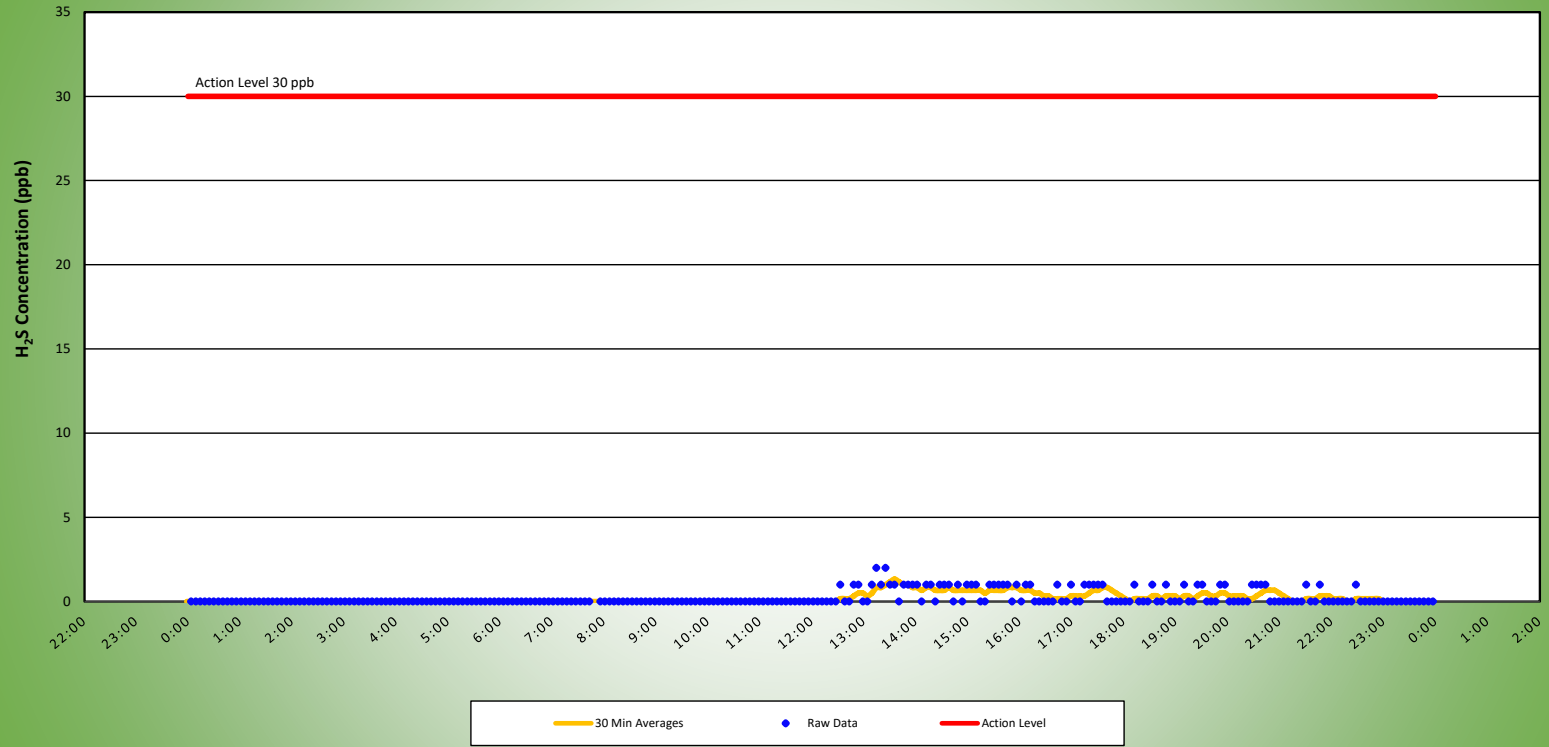
MS6 H2S MONITORING RESULTS - 03/27/26

AT OR NEAR PROPERTY LINE



MS7 H2S MONITORING RESULTS - 03/27/26

AT OR NEAR PROPERTY LINE



MS8 H2S MONITORING RESULTS - 03/27/26

AT OR NEAR PROPERTY LINE

