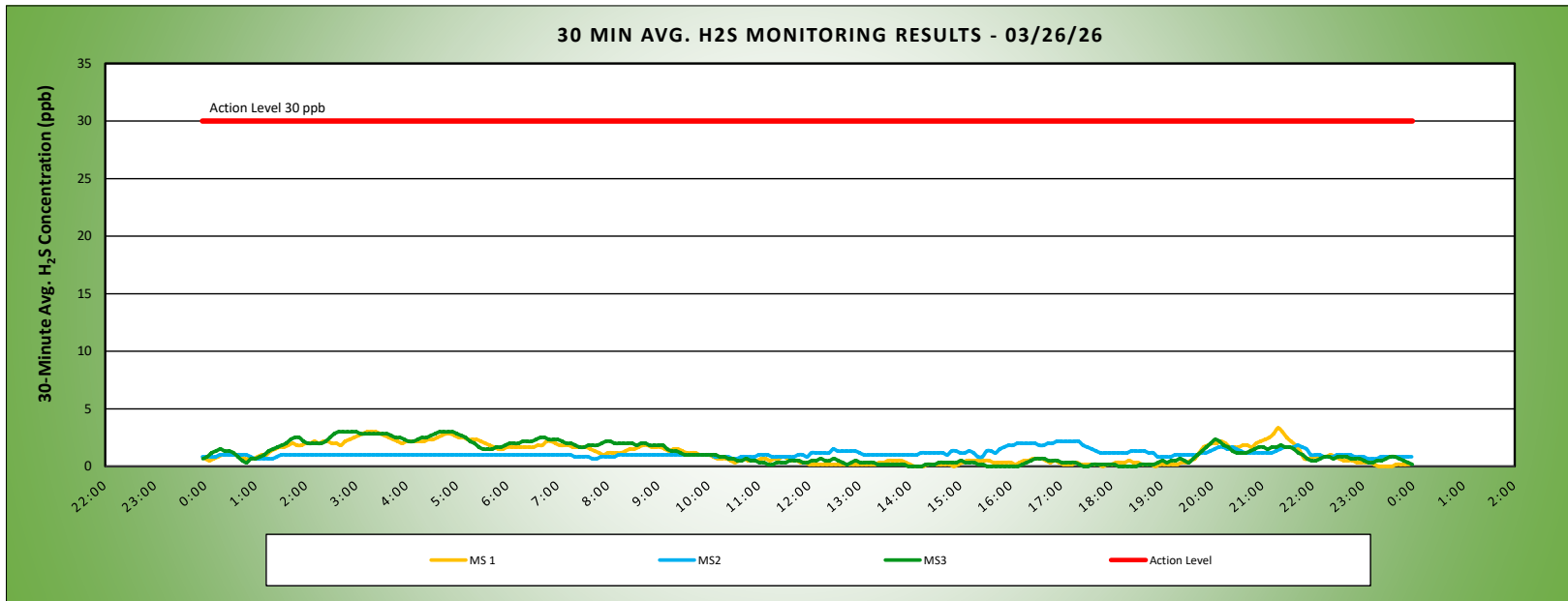


<b>Keegan Landfill Monitoring Project</b> 	<b>DAILY AIR MONITORING REPORT</b> <b>NON-PROPERTY LINE</b> <b>Keegan Landfill Monitoring Stations</b> <b>Keary, New Jersey</b>				03/26/26	
					Field Operations	
			Page 1 of 1		Rev. No. 0	
			Submitted By:			
			30 Minute Avg H <sub>2</sub> S Action Level		30 ppb	

Weather Data Range from Full Weather Station		Wind Direction	SSW	Relative Humidity (%)	28.9 - 69.4	Daily Rain (in)	2.48	Landfill Perimeter Monitoring
Temp (°F)	44.6 - 77.1	Wind Speed (MPH)	0.6 - 15.6	Barometer (inHg)	29.71 - 30.23			

\*Note: Wind Direction reported in the direction that it is coming from

Station Location Area	Work	Daily Avg. 30 Min H <sub>2</sub> S Concentration (ppb)	Max 30 Min H <sub>2</sub> S Concentration (ppb)	Time of Max 30 Min H <sub>2</sub> S Reading	Corresponding Wind Direction
MS-1		1.1	3.3	21:18	SW
MS-2		1.1	2.2	16:54	WSW
MS-3		1.2	3.0	2:38	S



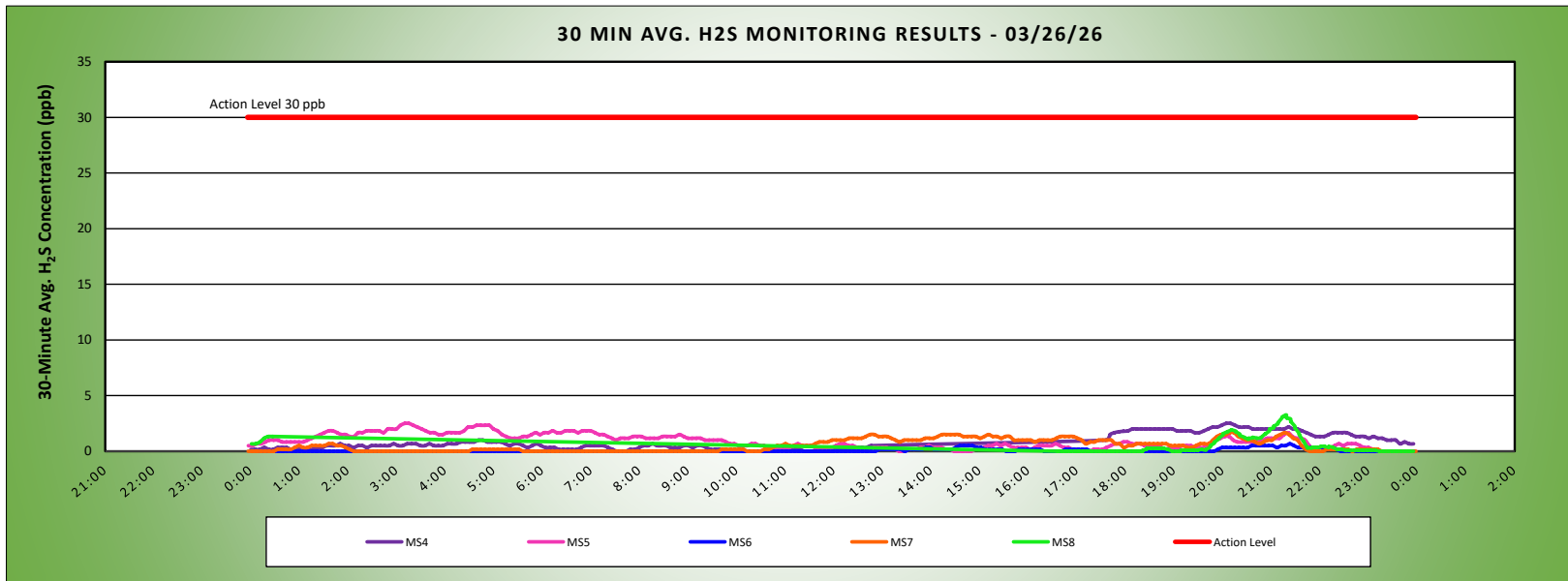
Air Monitoring Notes:

<b>Keegan Landfill Monitoring Project</b> 	<b>DAILY AIR MONITORING REPORT AT OR NEAR PROPERTY LINE Keegan Landfill Monitoring Stations Kearny, New Jersey</b>				03/26/26	
					Field Operations	
				Page 1 of 1		Rev. No. 0
				Submitted By:		
				30 Minute Avg H <sub>2</sub> S Action Level		30 ppb

Weather Data Range from Full Weather Station		Wind Direction	SSW	Relative Humidity (%)	28.9 - 69.4	Daily Rain (in)	2.48	Landfill Perimeter Monitoring
Temp (°F)	44.6 - 77.1	Wind Speed (MPH)	0.6 - 15.6	Barometer (inHg)	29.71 - 30.23			

\*Note: Wind Direction reported in the direction that it is coming from

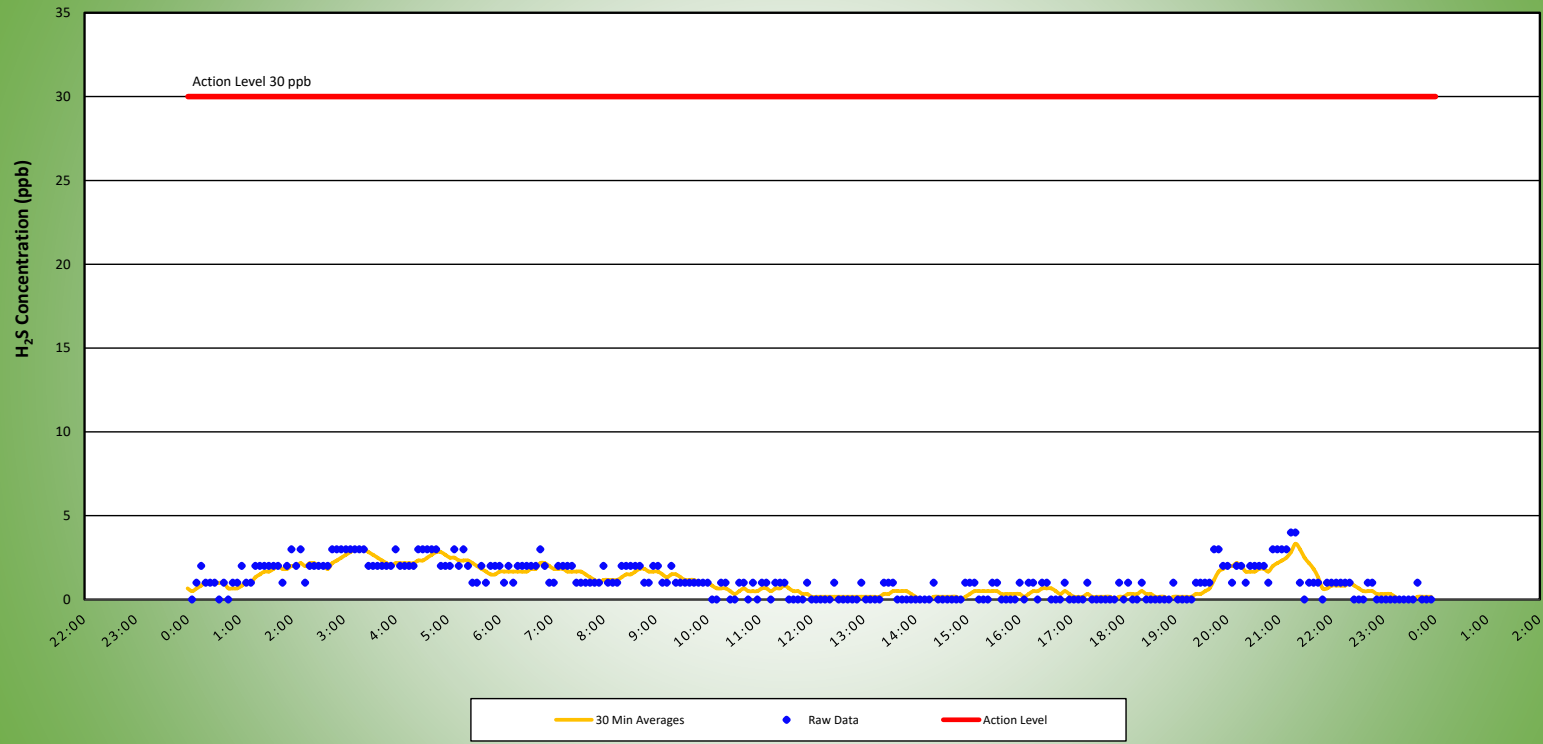
Station Location Area	Work	Daily Avg. 30 Min H <sub>2</sub> S Concentration (ppb)	Max 30 Min H <sub>2</sub> S Concentration (ppb)	Time of Max 30 Min H <sub>2</sub> S Reading	Corresponding Wind Direction
MS-4		0.8	2.5	20:04	SSW
MS-5		0.9	2.5	3:10	S
MS-6		0.1	0.7	21:22	SW
MS-7		0.5	1.7	20:08	SSW
MS-8		0.5	3.3	21:18	SSW



Air Monitoring Notes:

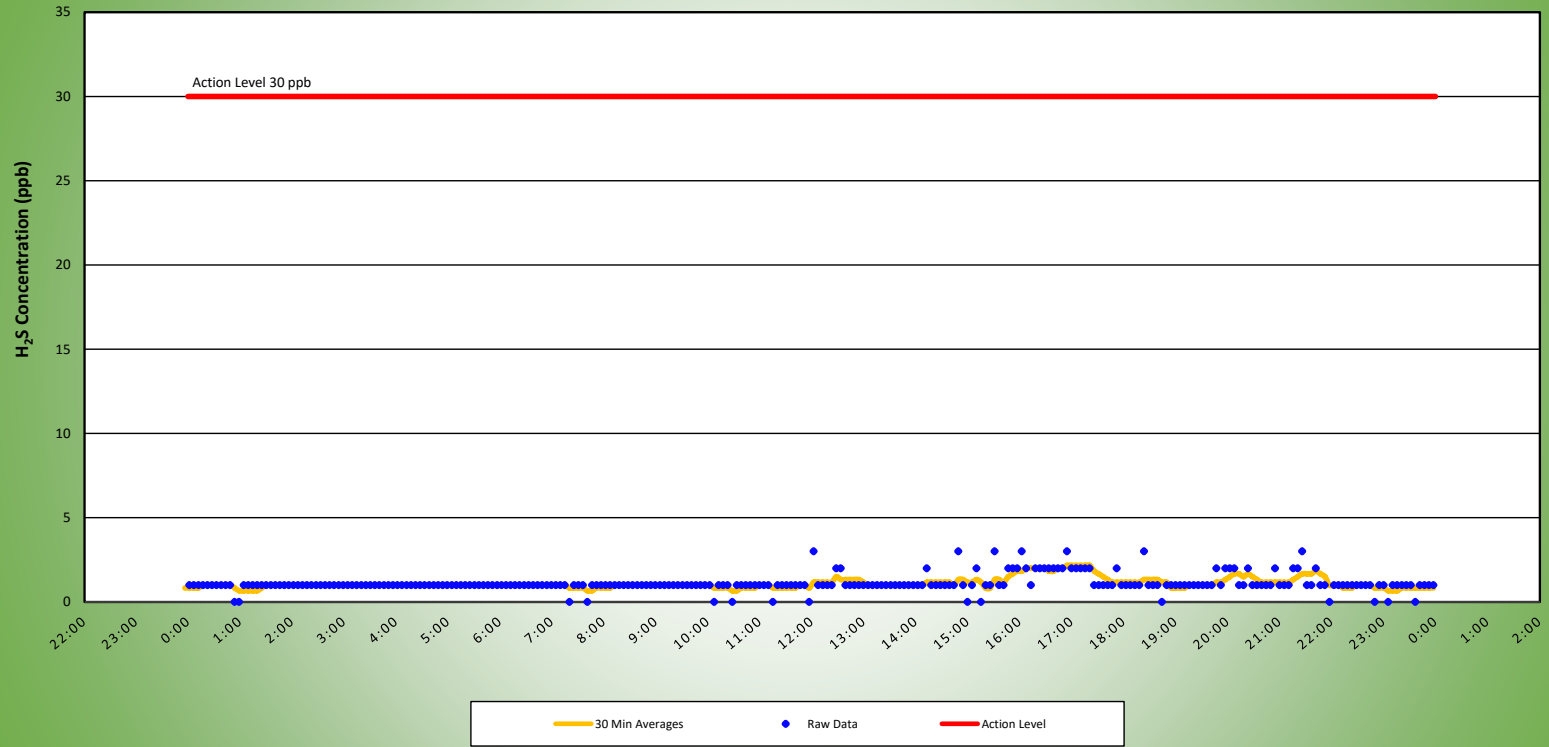
MS1 H2S MONITORING RESULTS - 03/26/26

NON-PROPERTY LINE MONITOR



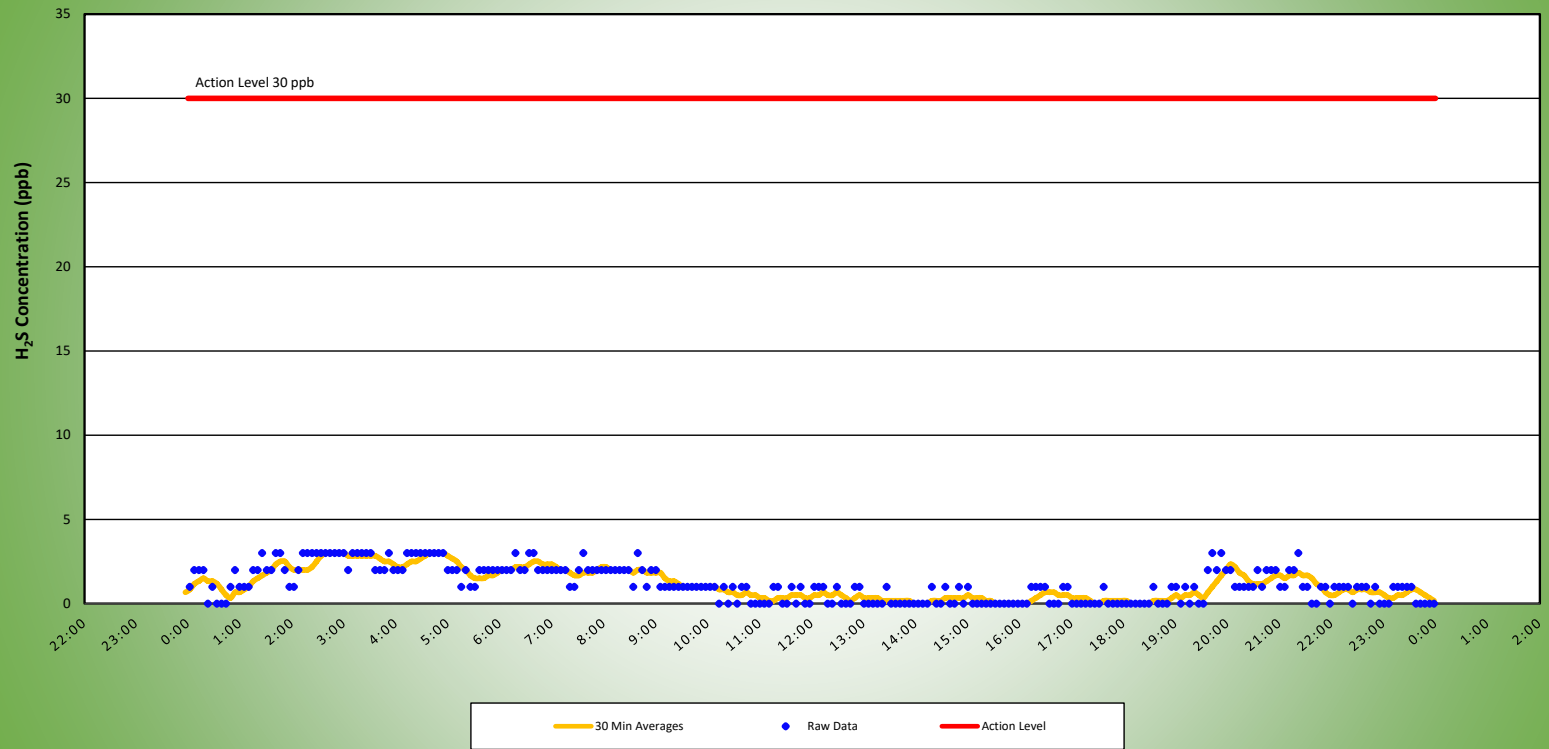
MS2 H2S MONITORING RESULTS - 03/26/26

NON-PROPERTY LINE MONITOR



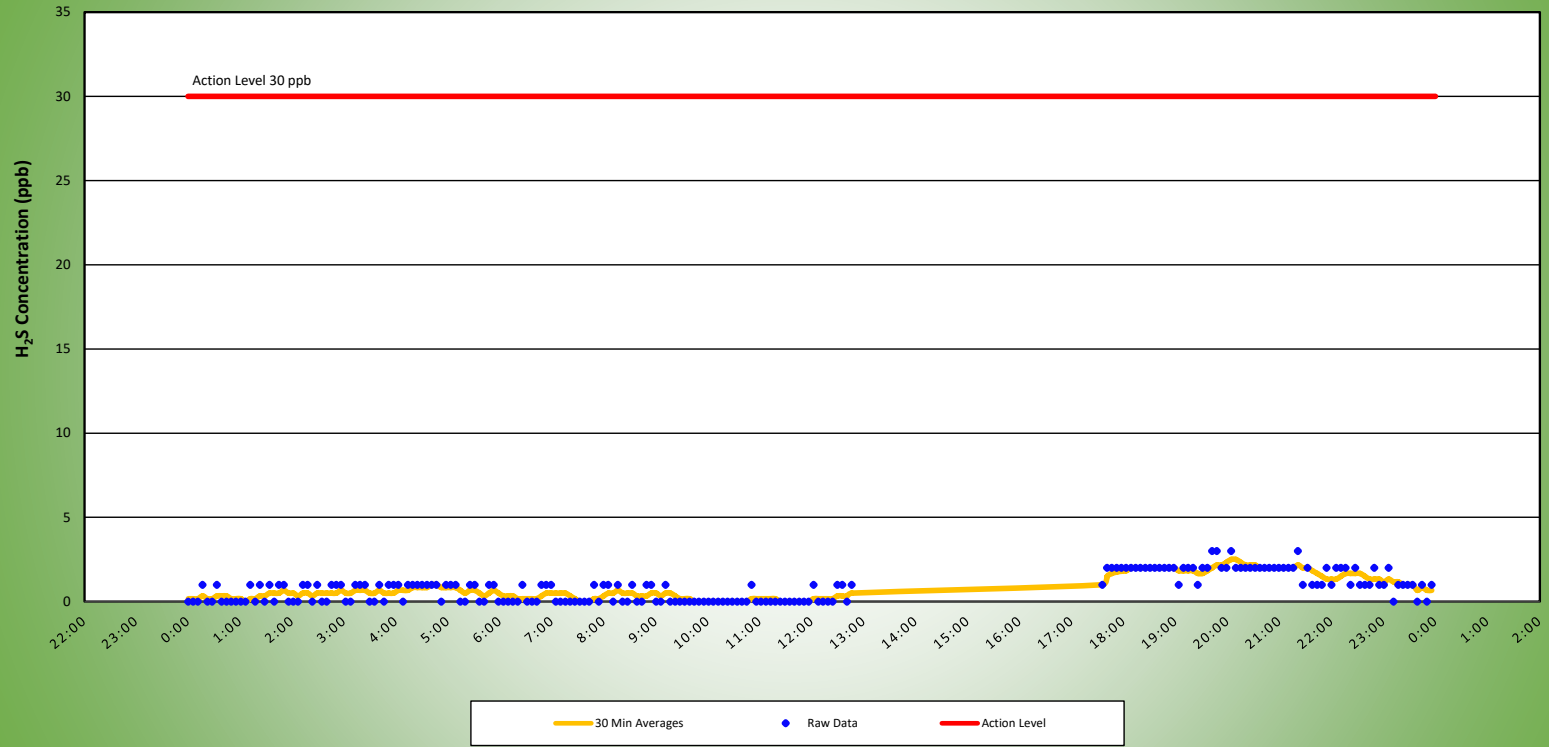
### MS3 H2S MONITORING RESULTS - 03/26/26

NON-PROPERTY LINE MONITOR



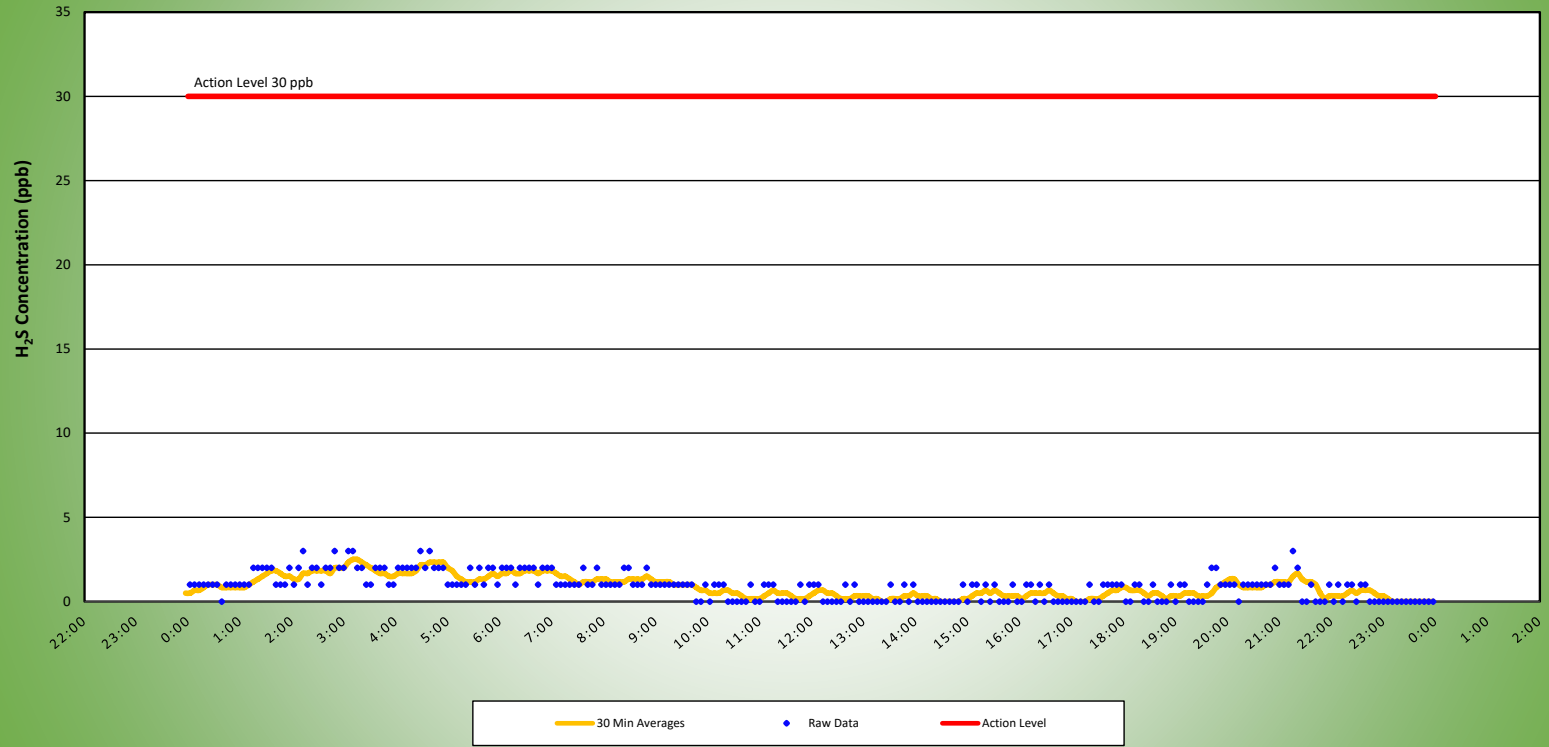
### MS4 H2S MONITORING RESULTS - 03/26/26

AT OR NEAR PROPERTY LINE



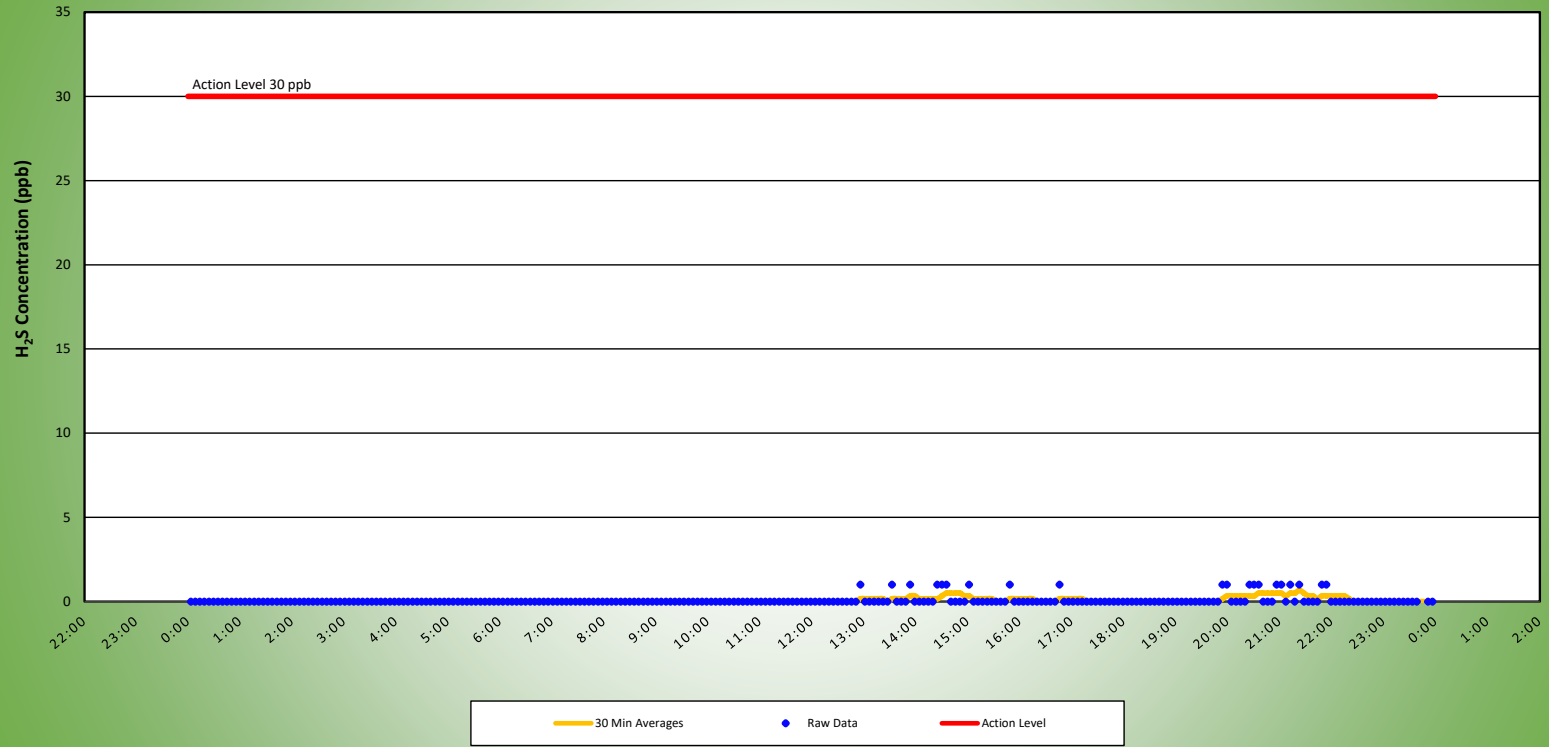
### MS5 H2S MONITORING RESULTS - 03/26/26

AT OR NEAR PROPERTY LINE



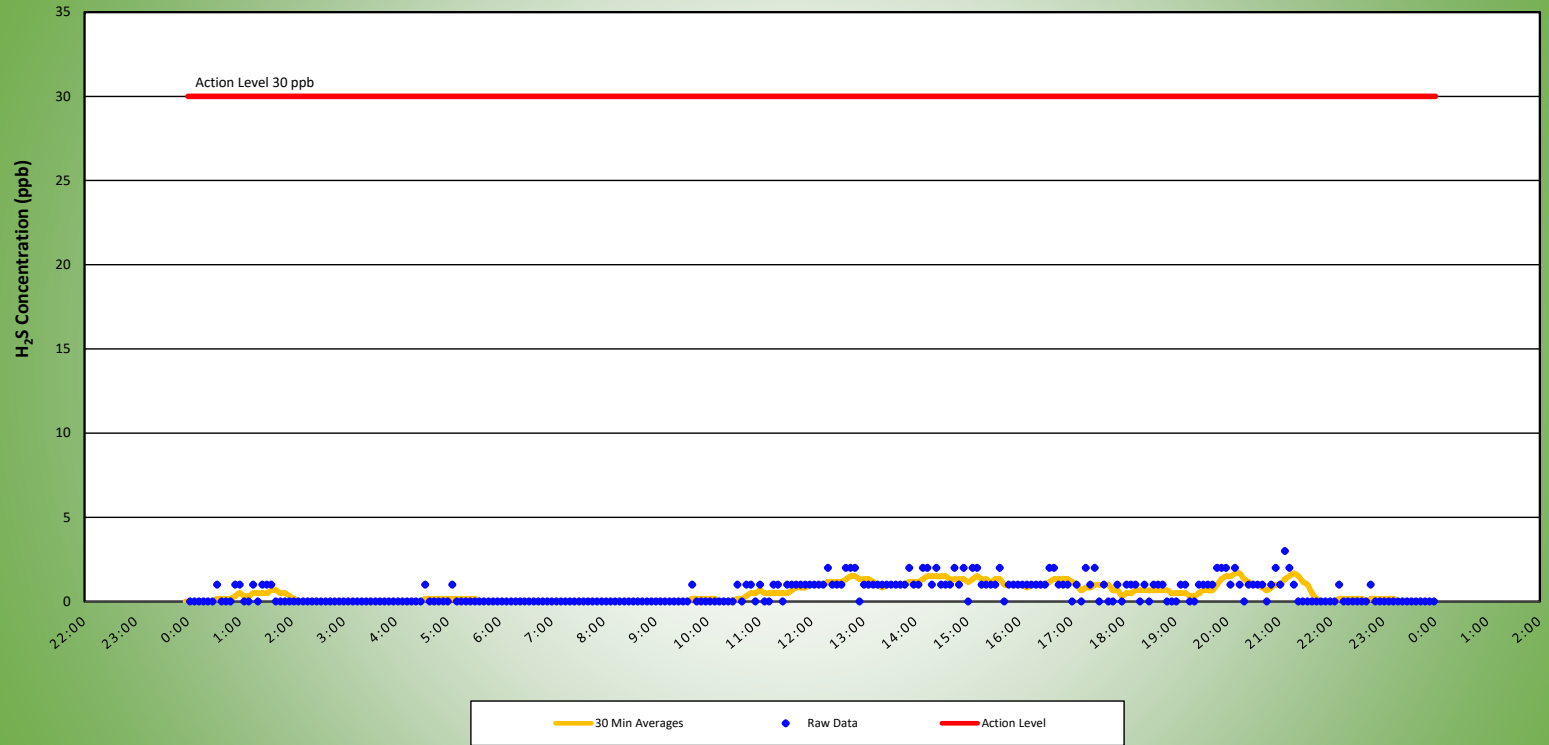
### MS6 H2S MONITORING RESULTS - 03/26/26

AT OR NEAR PROPERTY LINE



### MS7 H2S MONITORING RESULTS - 03/26/26

AT OR NEAR PROPERTY LINE



### MS8 H2S MONITORING RESULTS - 03/26/26

AT OR NEAR PROPERTY LINE

