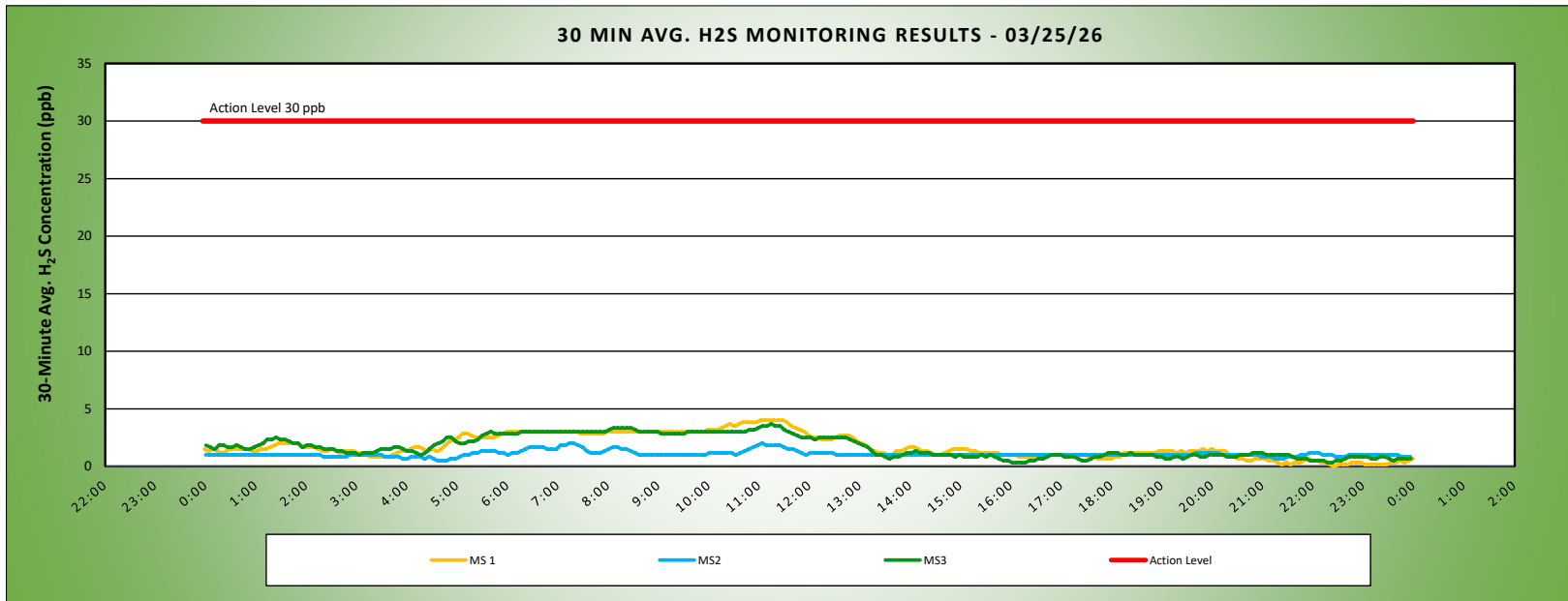


Keegan Landfill Monitoring Project 	DAILY AIR MONITORING REPORT NON-PROPERTY LINE Keegan Landfill Monitoring Stations Keary, New Jersey				03/25/26 Field Operations	
				Page 1 of 1	Rev. No. 0	
			Submitted By:			
			30 Minute Avg H ₂ S Action Level	30 ppb		

Weather Data Range from Full Weather Station		Wind Direction	SSW	Relative Humidity (%)	26.3 - 69.7	Daily Rain (in)	2.47	Landfill Perimeter Monitoring
Temp (°F)	35.0 - 55.0	Wind Speed (MPH)	0.2 - 11.3	Barometer (inHg)	30.23 - 30.50			

*Note: Wind Direction reported in the direction that it is coming from

Station Location Area	Work	Daily Avg. 30 Min H ₂ S Concentration (ppb)	Max 30 Min H ₂ S Concentration (ppb)	Time of Max 30 Min H ₂ S Reading	Corresponding Wind Direction
MS-1		1.7	4.0	11:01	E
MS-2		1.1	2.0	7:13	WSW
MS-3		1.7	3.7	11:14	ESE



Air Monitoring Notes:

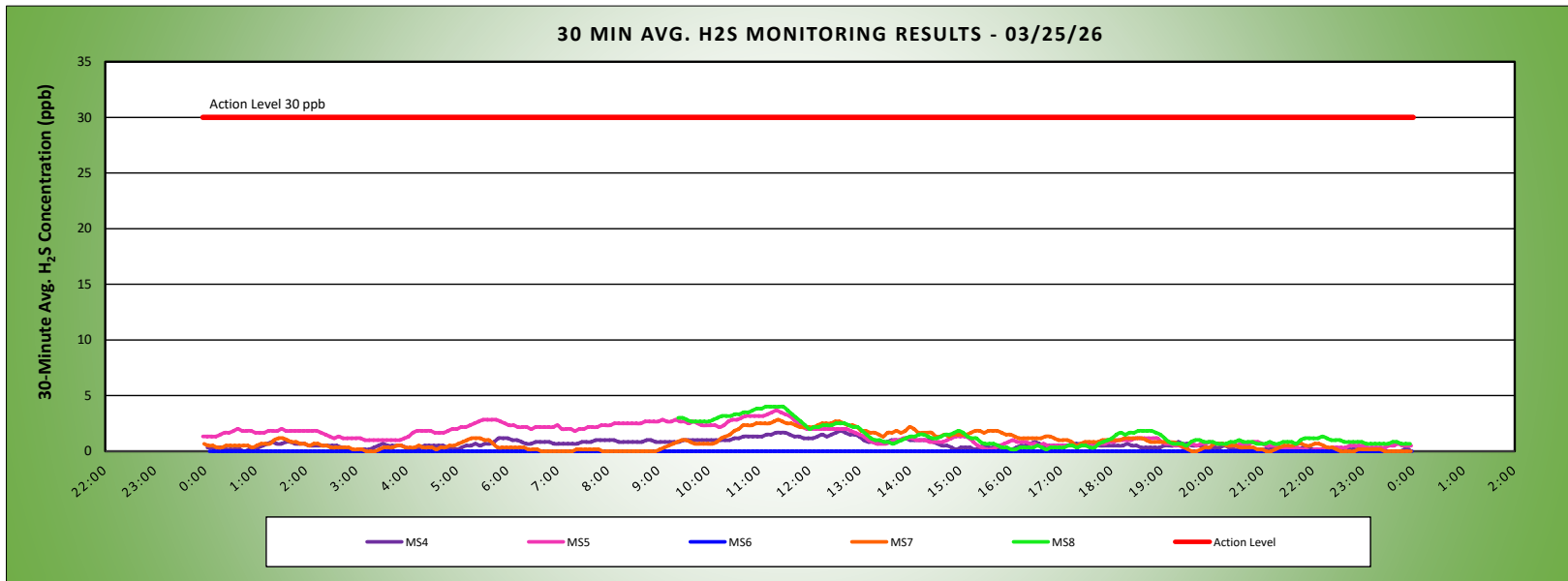


Keegan Landfill Monitoring Project 	DAILY AIR MONITORING REPORT AT OR NEAR PROPERTY LINE			03/25/26		
	Keegan Landfill Monitoring Stations					Field Operations
	Kearny, New Jersey					Page 1 of 1
						Submitted By:
					30 Minute Avg H ₂ S Action Level	Rev. No. 0 30 ppb

Weather Data Range from Full Weather Station		Wind Direction	SSW	Relative Humidity (%)	26.3 - 69.7	Daily Rain (in)	2.47	Landfill Perimeter Monitoring
Temp (°F)	35.0 - 55.0	Wind Speed (MPH)	0.2 - 11.3	Barometer (inHg)	30.23 - 30.50			

*Note: Wind Direction reported in the direction that it is coming from

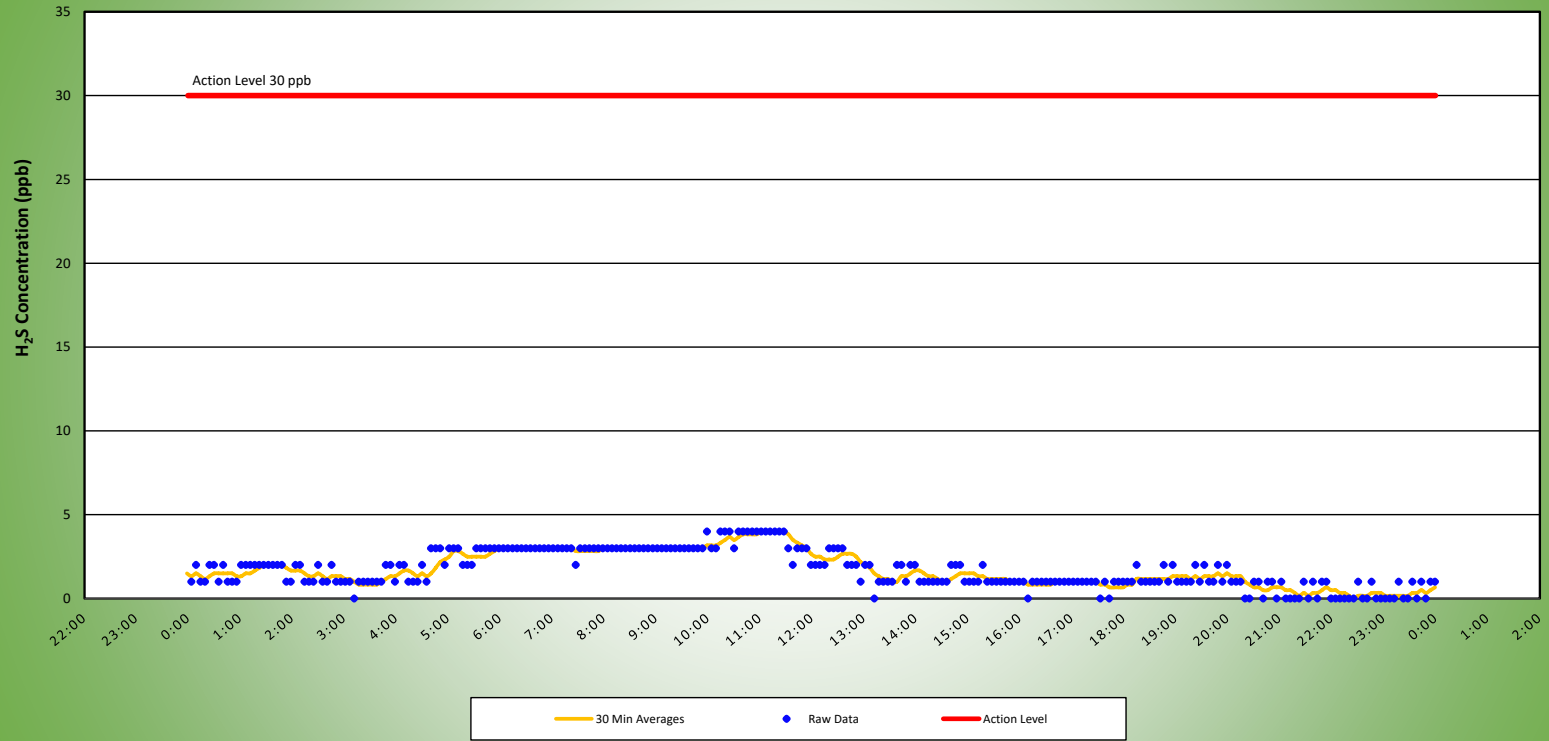
Station Location Area	Work	Daily Avg. 30 Min H ₂ S Concentration (ppb)	Max 30 Min H ₂ S Concentration (ppb)	Time of Max 30 Min H ₂ S Reading	Corresponding Wind Direction
MS-4		0.6	1.8	12:37	ESE
MS-5		1.4	3.7	11:20	SE
MS-6		0.0	0.0	0:04	SW
MS-7		0.8	2.8	11:22	SSE
MS-8		1.4	4.0	11:07	SE



Air Monitoring Notes:

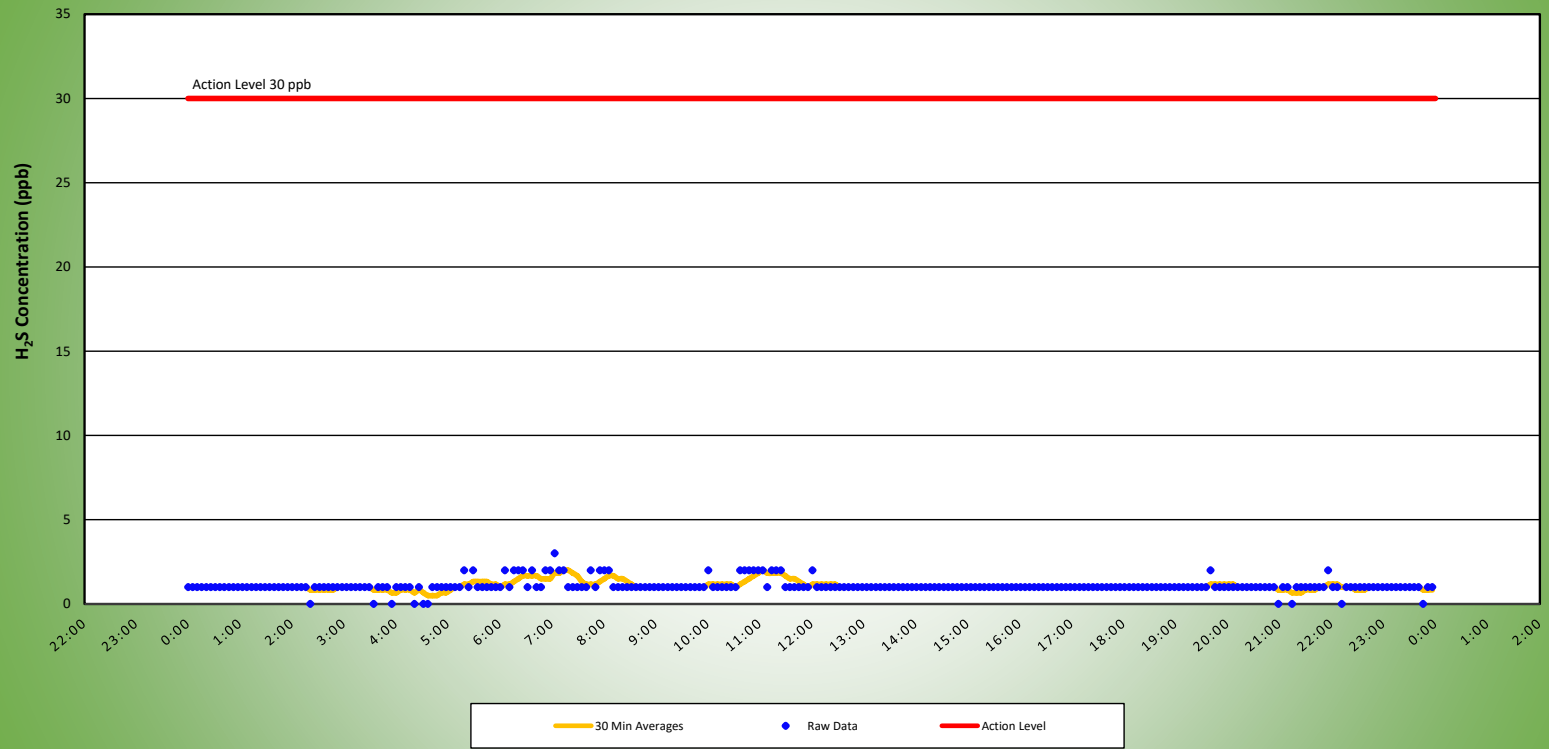
MS1 H2S MONITORING RESULTS - 03/25/26

NON-PROPERTY LINE MONITOR



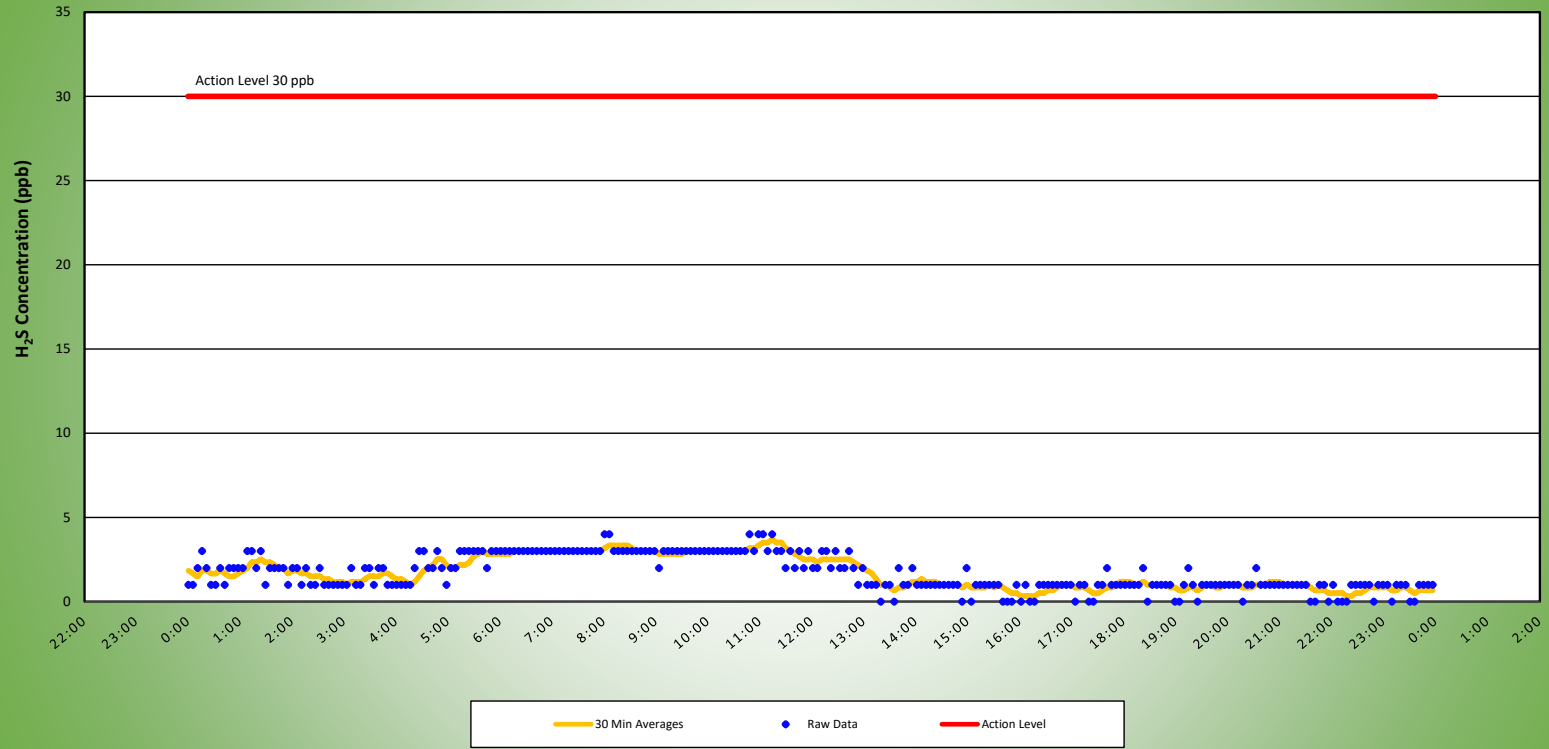
MS2 H2S MONITORING RESULTS - 03/25/26

NON-PROPERTY LINE MONITOR

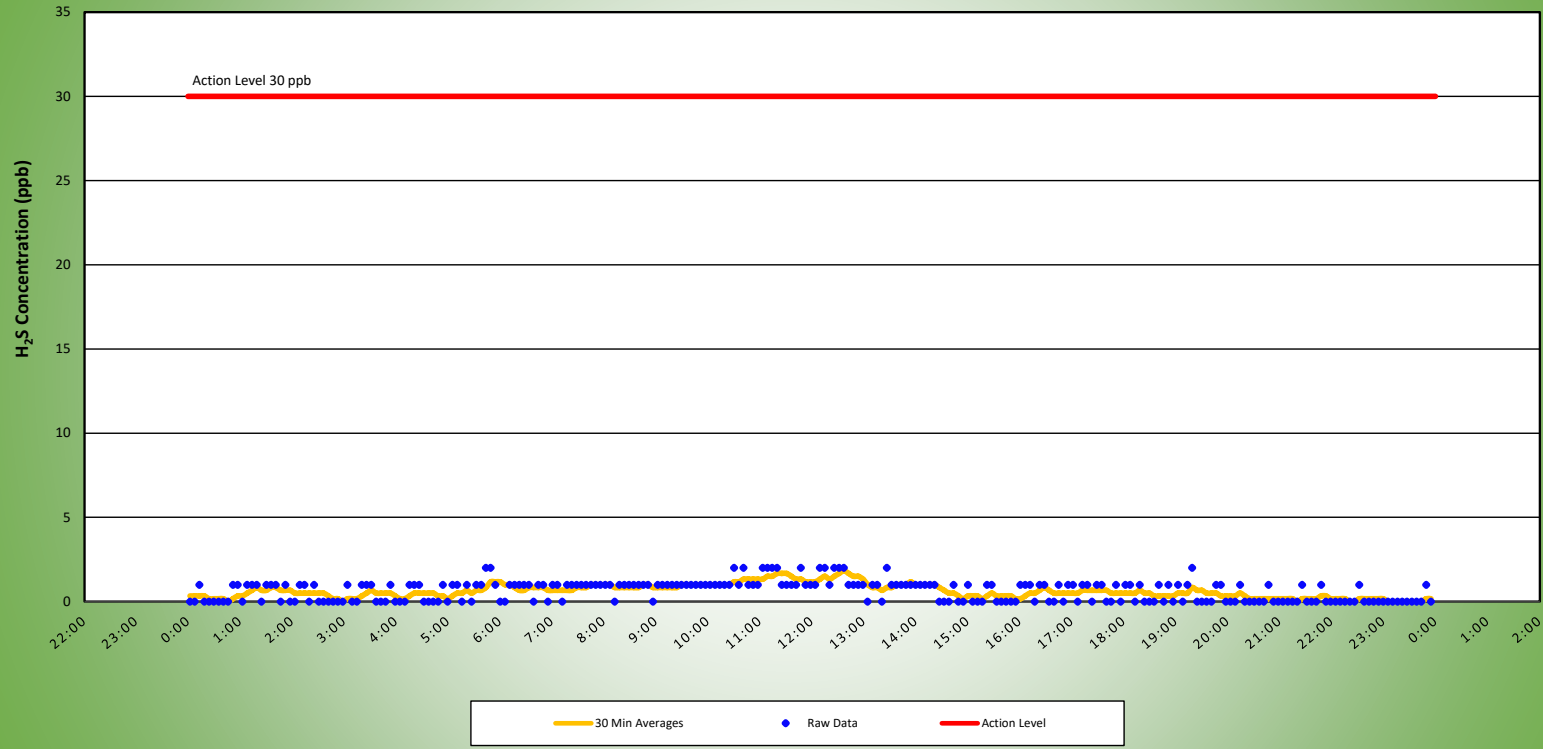


MS3 H2S MONITORING RESULTS - 03/25/26

NON-PROPERTY LINE MONITOR

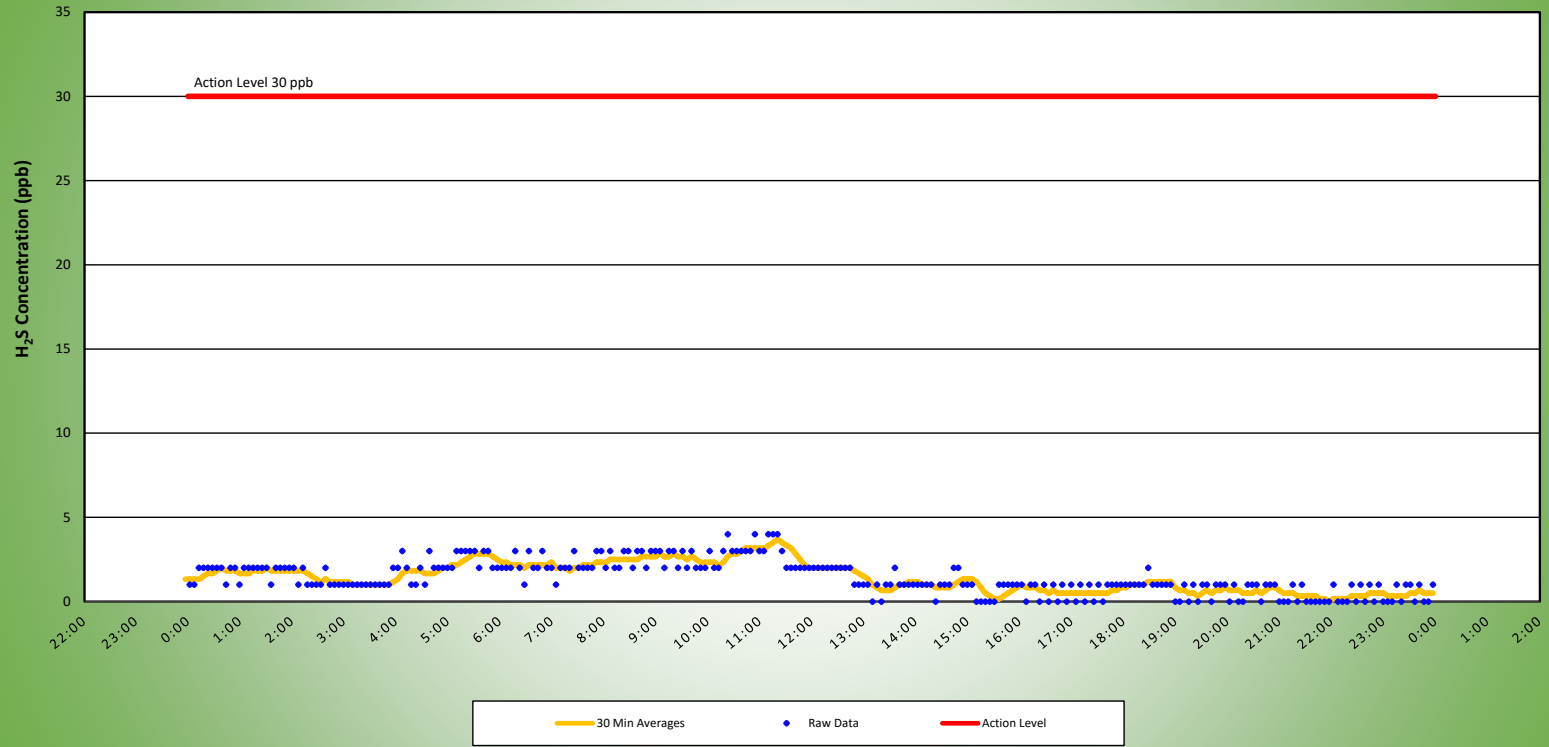


MS4 H₂S MONITORING RESULTS - 03/25/26
AT OR NEAR PROPERTY LINE



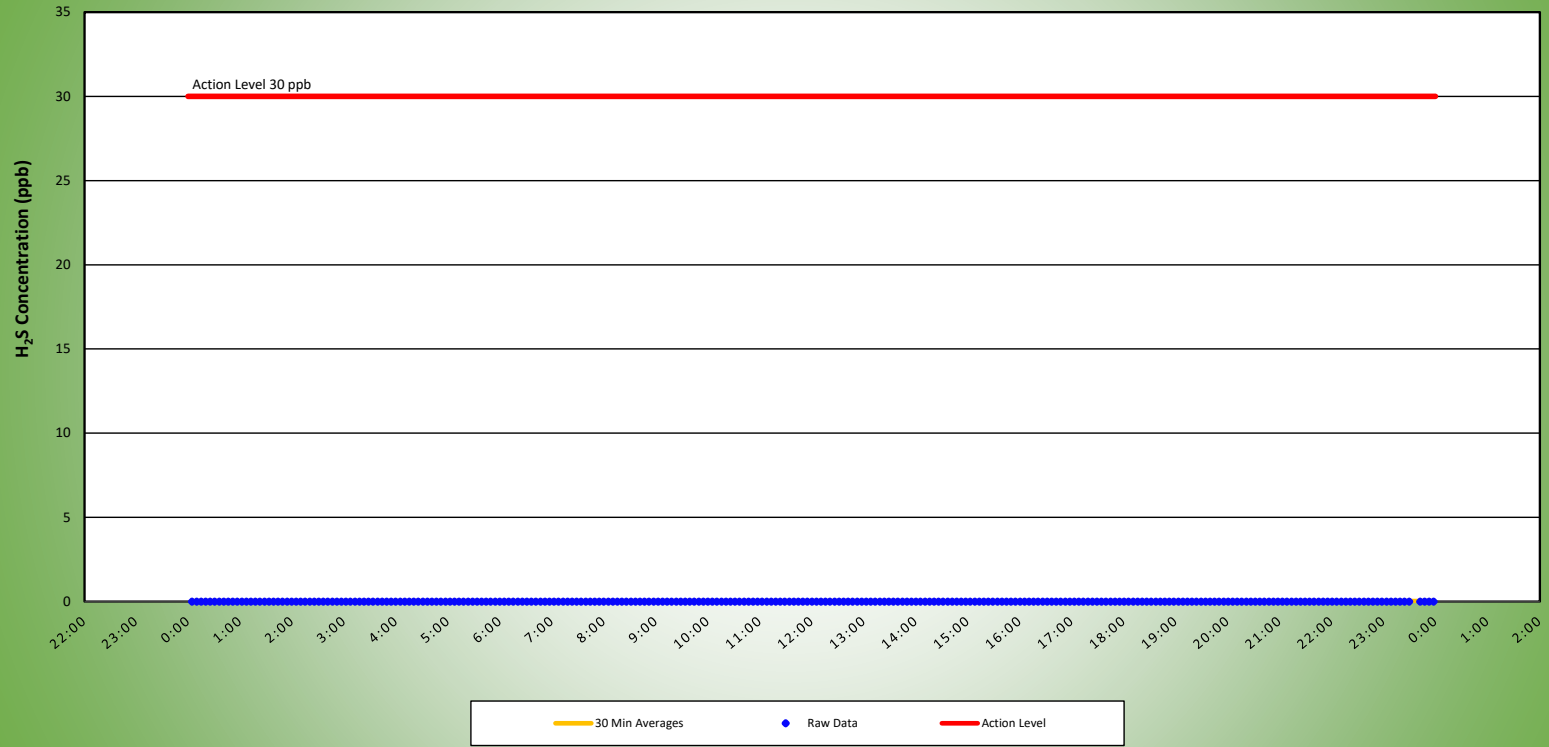
MS5 H2S MONITORING RESULTS - 03/25/26

AT OR NEAR PROPERTY LINE



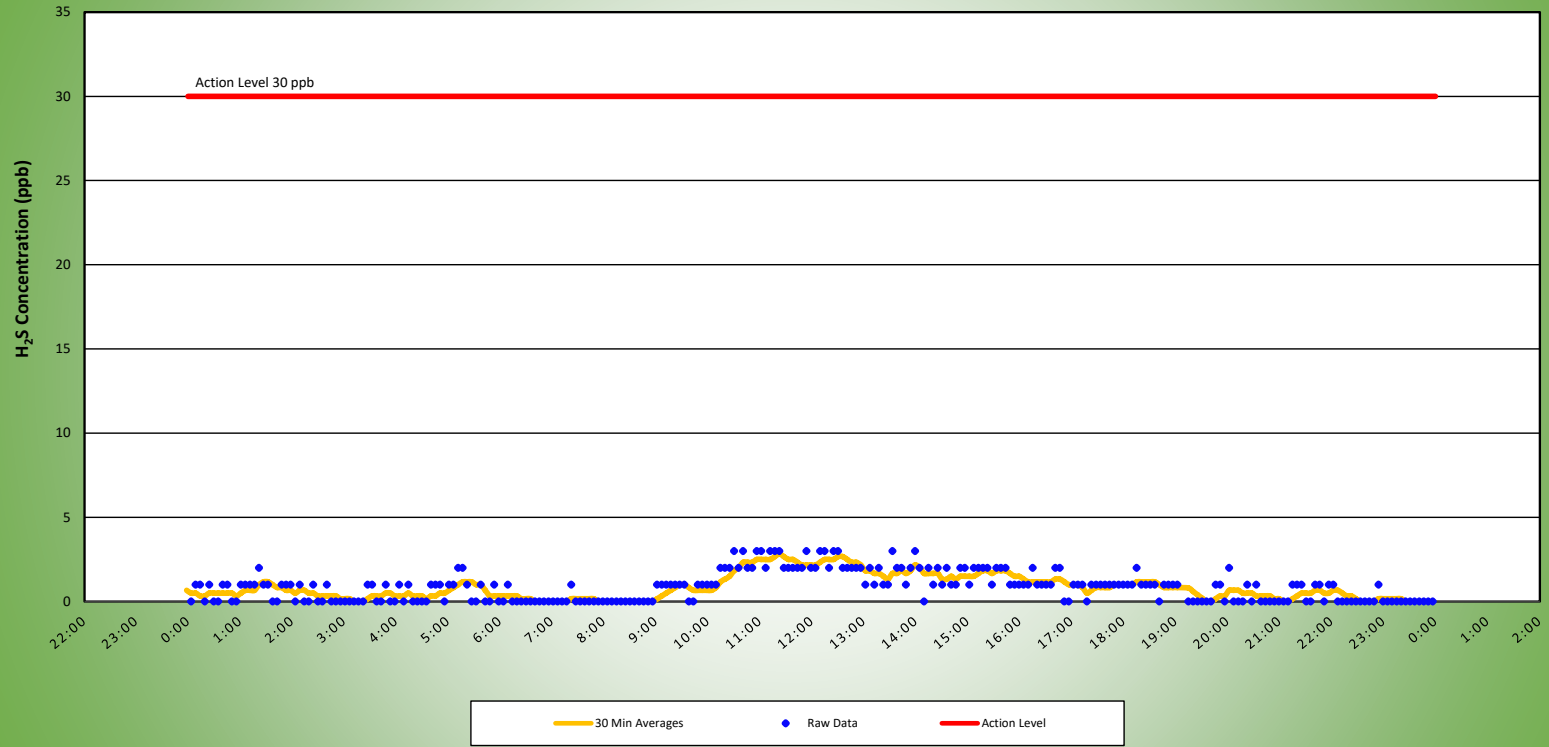
MS6 H2S MONITORING RESULTS - 03/25/26

AT OR NEAR PROPERTY LINE



MS7 H2S MONITORING RESULTS - 03/25/26

AT OR NEAR PROPERTY LINE



MS8 H2S MONITORING RESULTS - 03/25/26

AT OR NEAR PROPERTY LINE

