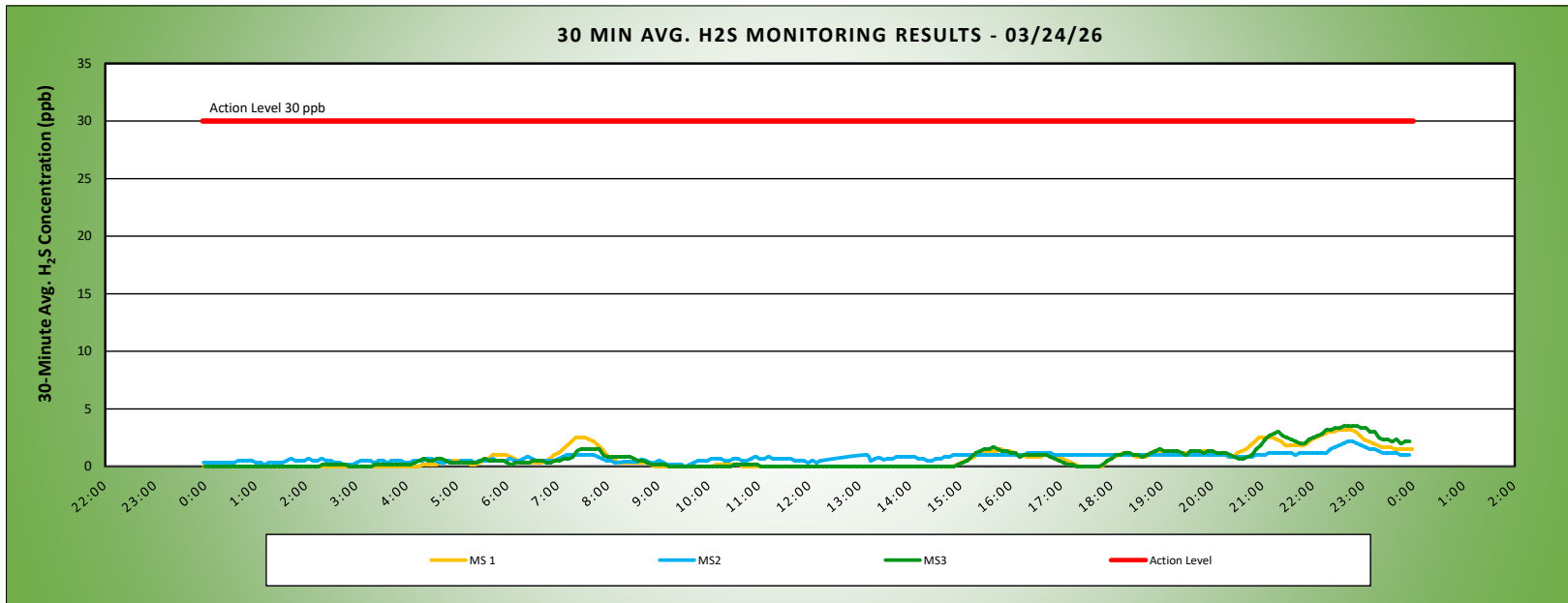


Keegan Landfill Monitoring Project 	DAILY AIR MONITORING REPORT NON-PROPERTY LINE Keegan Landfill Monitoring Stations Keary, New Jersey				03/24/26	
					Field Operations	
				Page 1 of 1		Rev. No. 0
				Submitted By:		
				30 Minute Avg H ₂ S Action Level		30 ppb

Weather Data Range from Full Weather Station		Wind Direction	NNW	Relative Humidity (%)	23.7 - 61.1	Daily Rain (in)	2.47	Landfill Perimeter Monitoring
Temp (°F)	32.7 - 50.1	Wind Speed (MPH)	1.0 - 11.1	Barometer (inHg)	30.31 - 30.52			

*Note: Wind Direction reported in the direction that it is coming from

Station Location Area	Work	Daily Avg. 30 Min H ₂ S Concentration (ppb)	Max 30 Min H ₂ S Concentration (ppb)	Time of Max 30 Min H ₂ S Reading	Corresponding Wind Direction
MS-1		0.7	3.2	22:30	SSW
MS-2		0.8	2.2	22:41	SW
MS-3		0.7	3.5	22:37	SSW



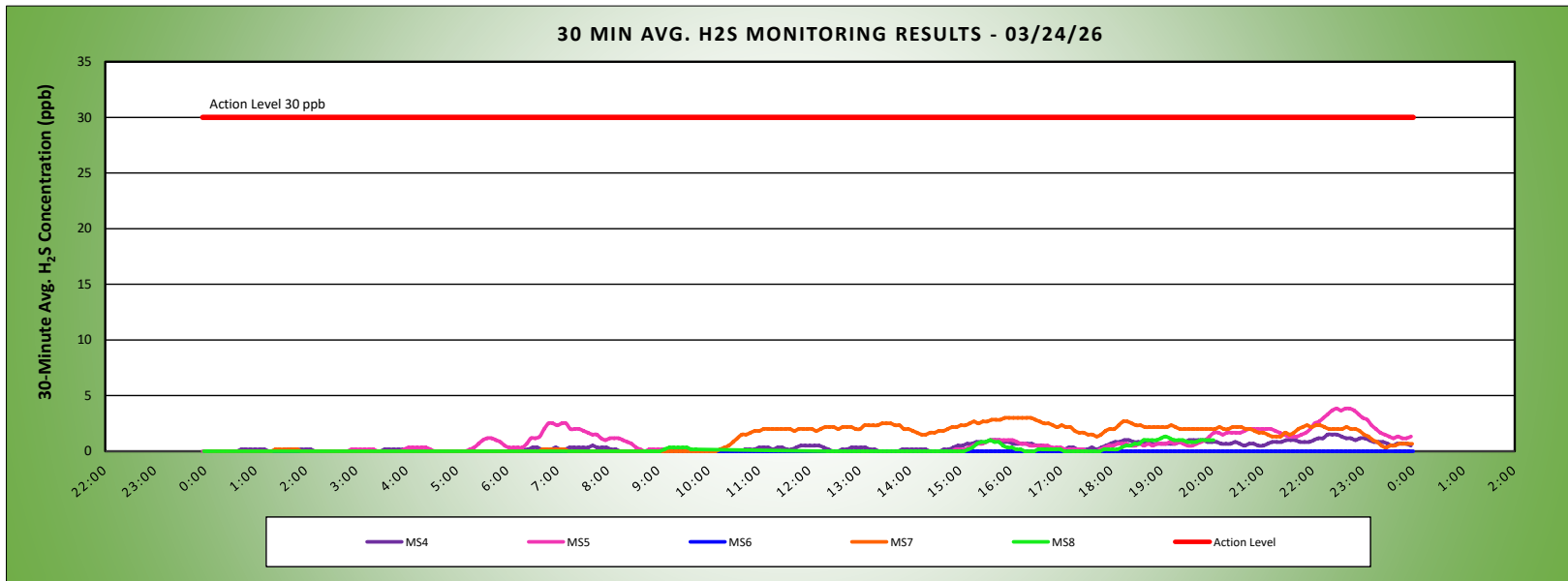
Air Monitoring Notes:

Keegan Landfill Monitoring Project 	DAILY AIR MONITORING REPORT AT OR NEAR PROPERTY LINE Keegan Landfill Monitoring Stations Kearny, New Jersey				03/24/26	
					Field Operations	
				Page 1 of 1		Rev. No. 0
				Submitted By:		
				30 Minute Avg H ₂ S Action Level		30 ppb

Weather Data Range from Full Weather Station		Wind Direction	NNW	Relative Humidity (%)	23.7 - 61.1	Daily Rain (in)	2.47	Landfill Perimeter Monitoring
Temp (°F)	32.7 - 50.1	Wind Speed (MPH)	1.0 - 11.1	Barometer (inHg)	30.31 - 30.52			

*Note: Wind Direction reported in the direction that it is coming from

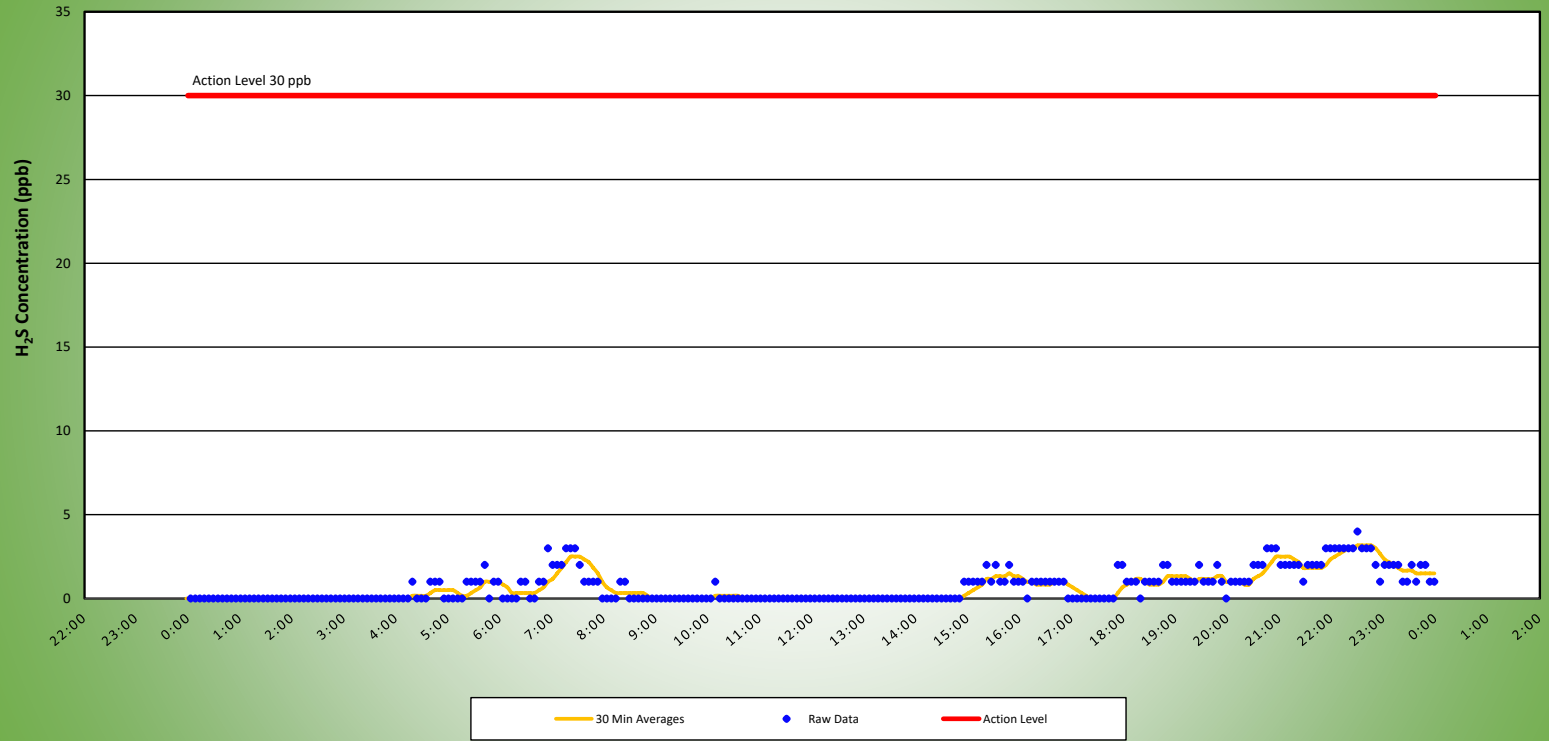
Station Location Area	Work	Daily Avg. 30 Min H ₂ S Concentration (ppb)	Max 30 Min H ₂ S Concentration (ppb)	Time of Max 30 Min H ₂ S Reading	Corresponding Wind Direction
MS-4		0.4	1.5	22:17	NE
MS-5		0.7	3.8	22:28	S
MS-6		0.0	0.0	0:06	N
MS-7		1.1	3.0	15:52	SSW
MS-8		0.3	1.3	19:04	S



Air Monitoring Notes:

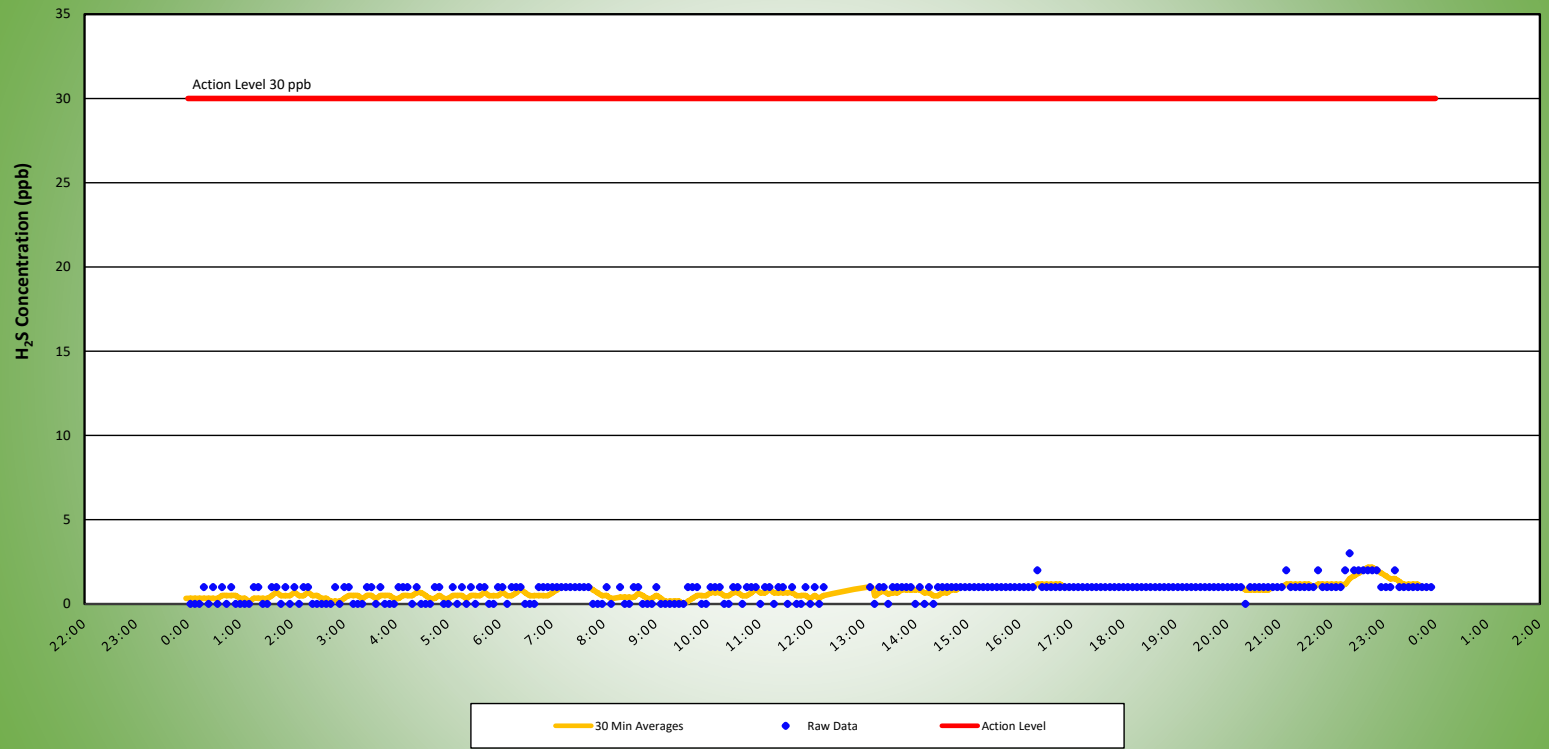
MS1 H2S MONITORING RESULTS - 03/24/26

NON-PROPERTY LINE MONITOR



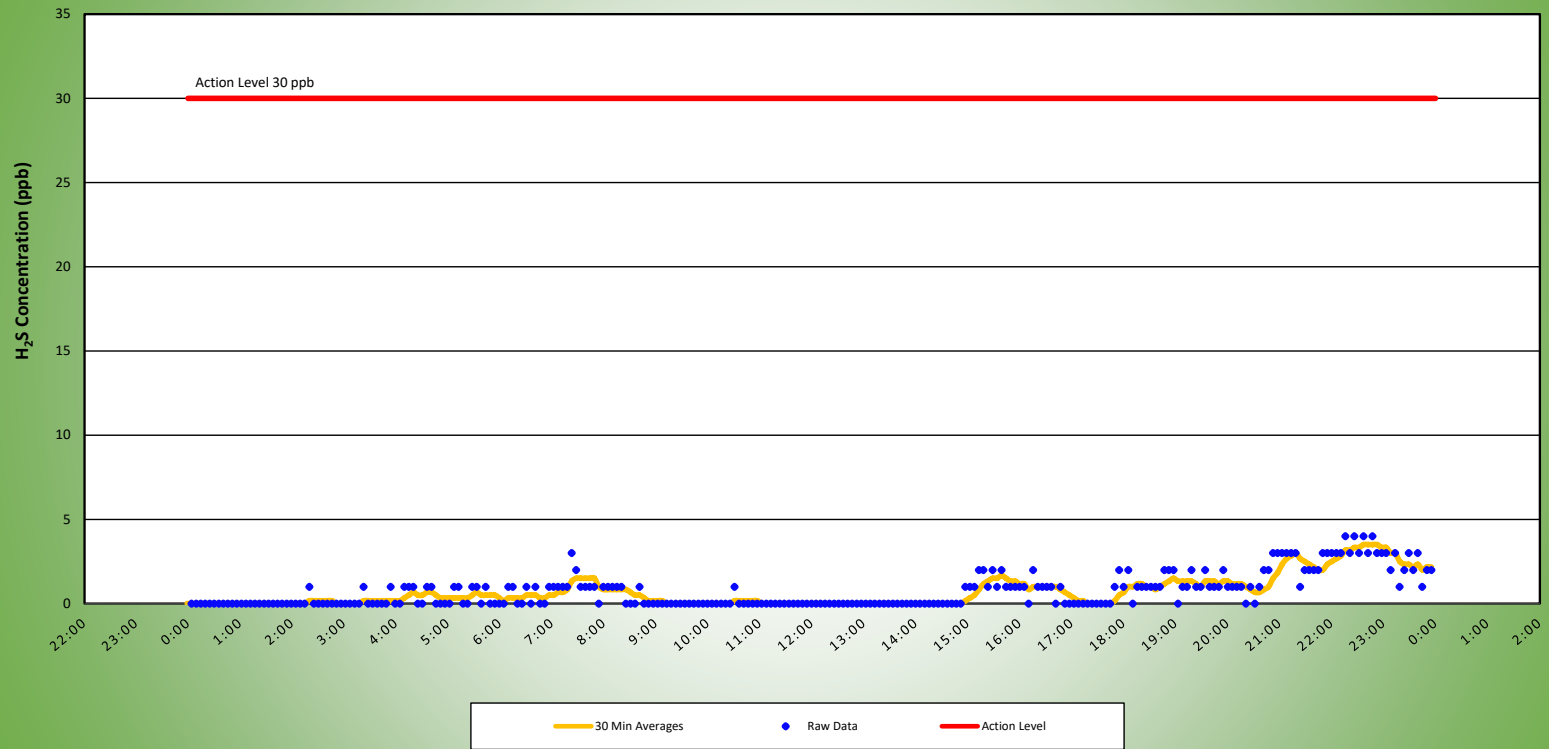
MS2 H2S MONITORING RESULTS - 03/24/26

NON-PROPERTY LINE MONITOR

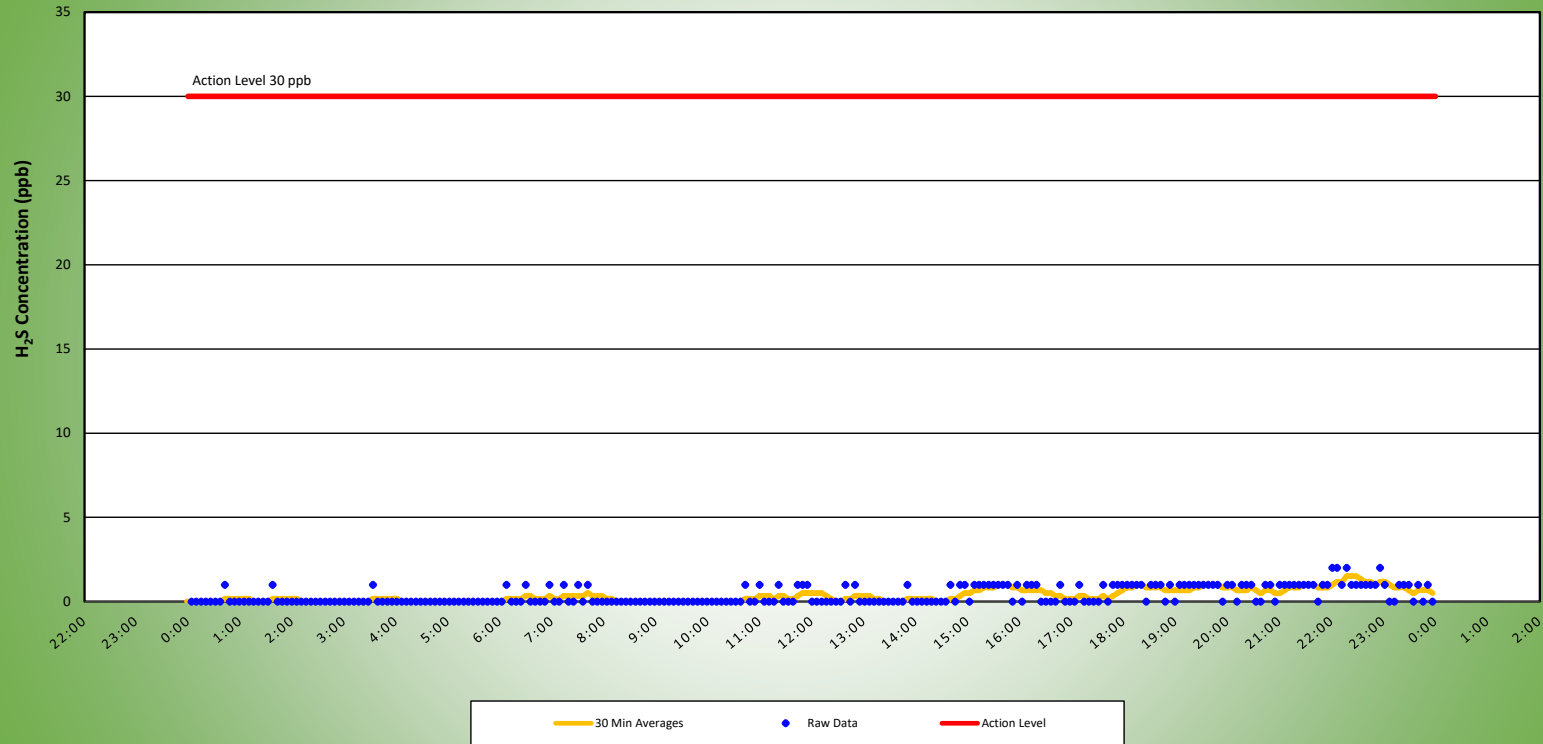


MS3 H2S MONITORING RESULTS - 03/24/26

NON-PROPERTY LINE MONITOR

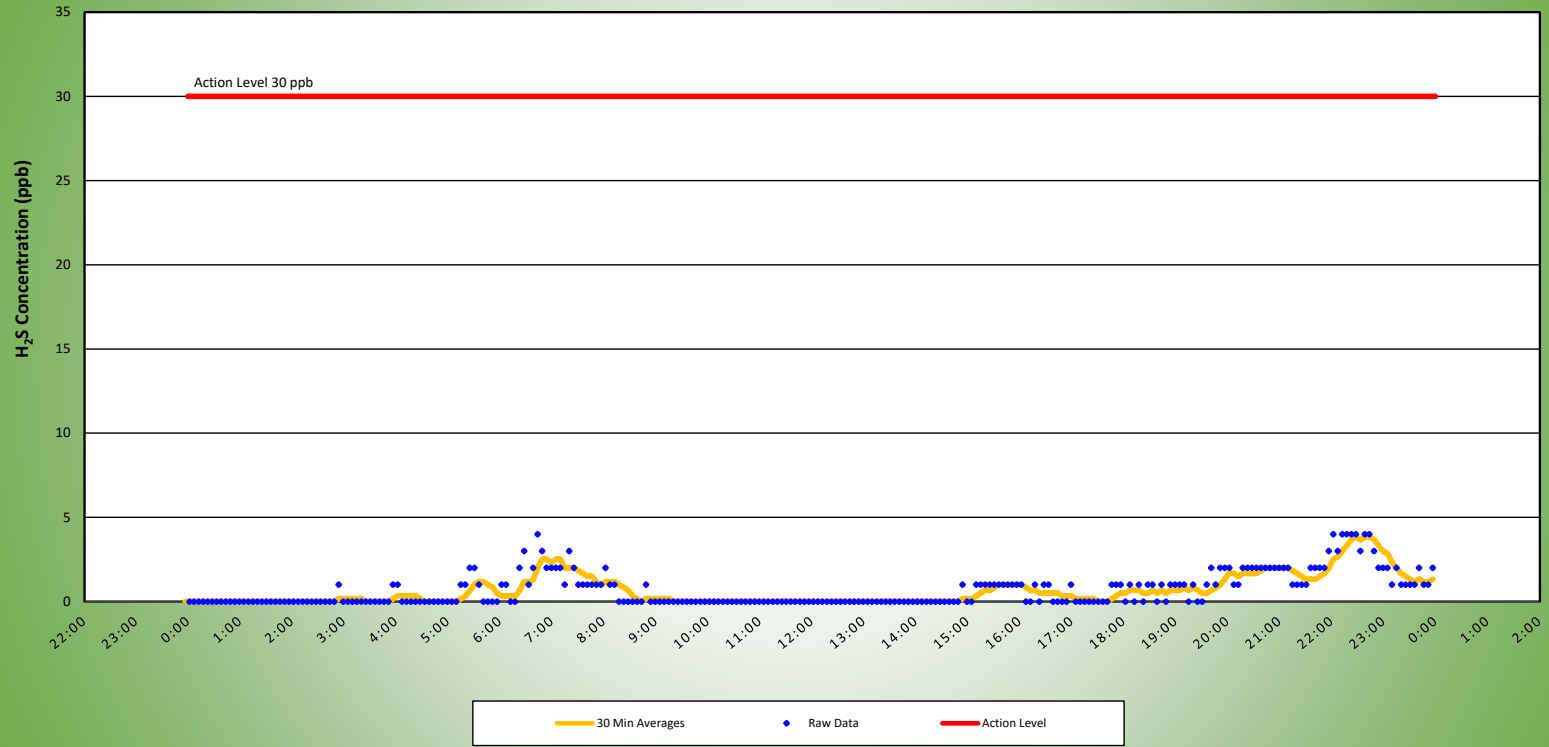


MS4 H2S MONITORING RESULTS - 03/24/26
AT OR NEAR PROPERTY LINE



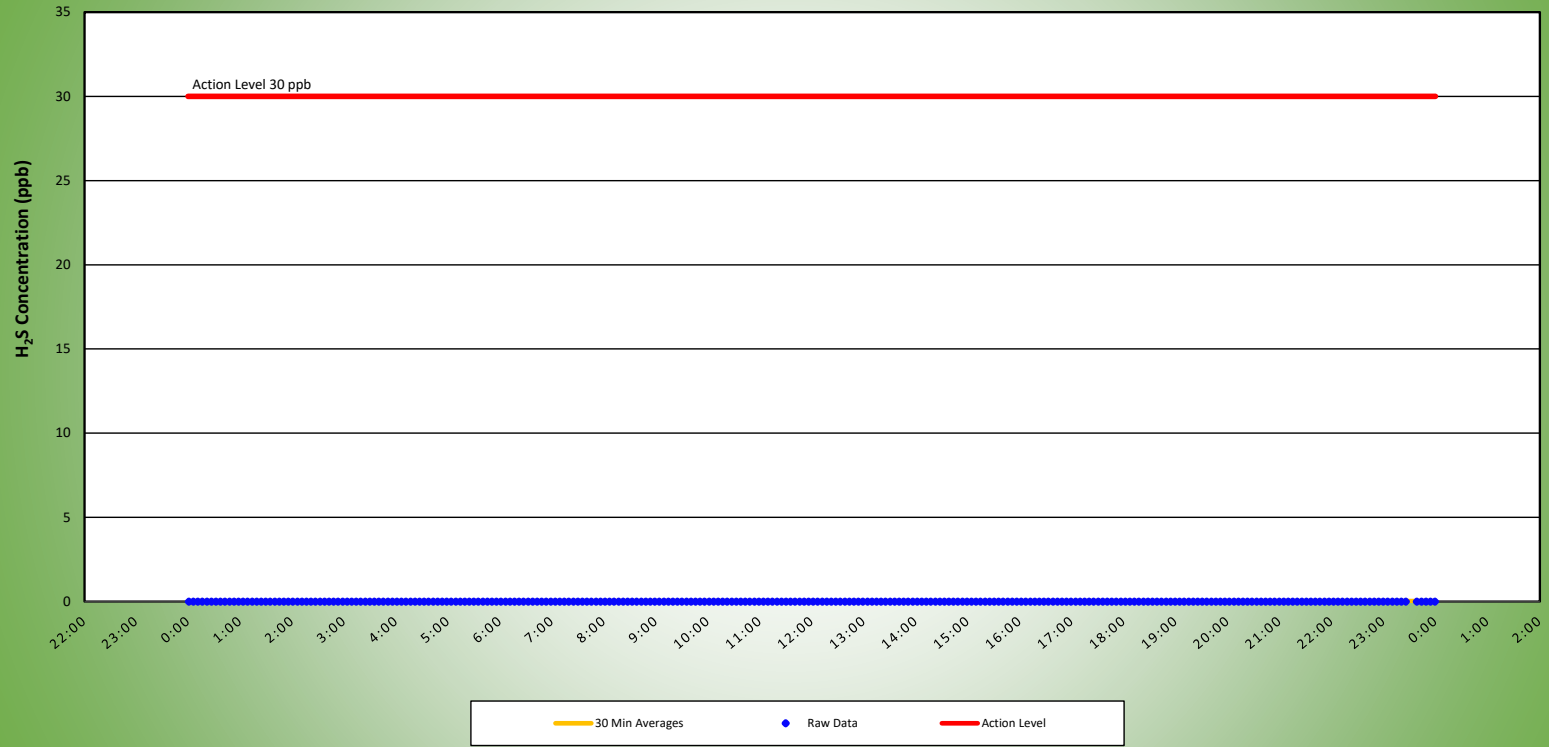
MS5 H2S MONITORING RESULTS - 03/24/26

AT OR NEAR PROPERTY LINE



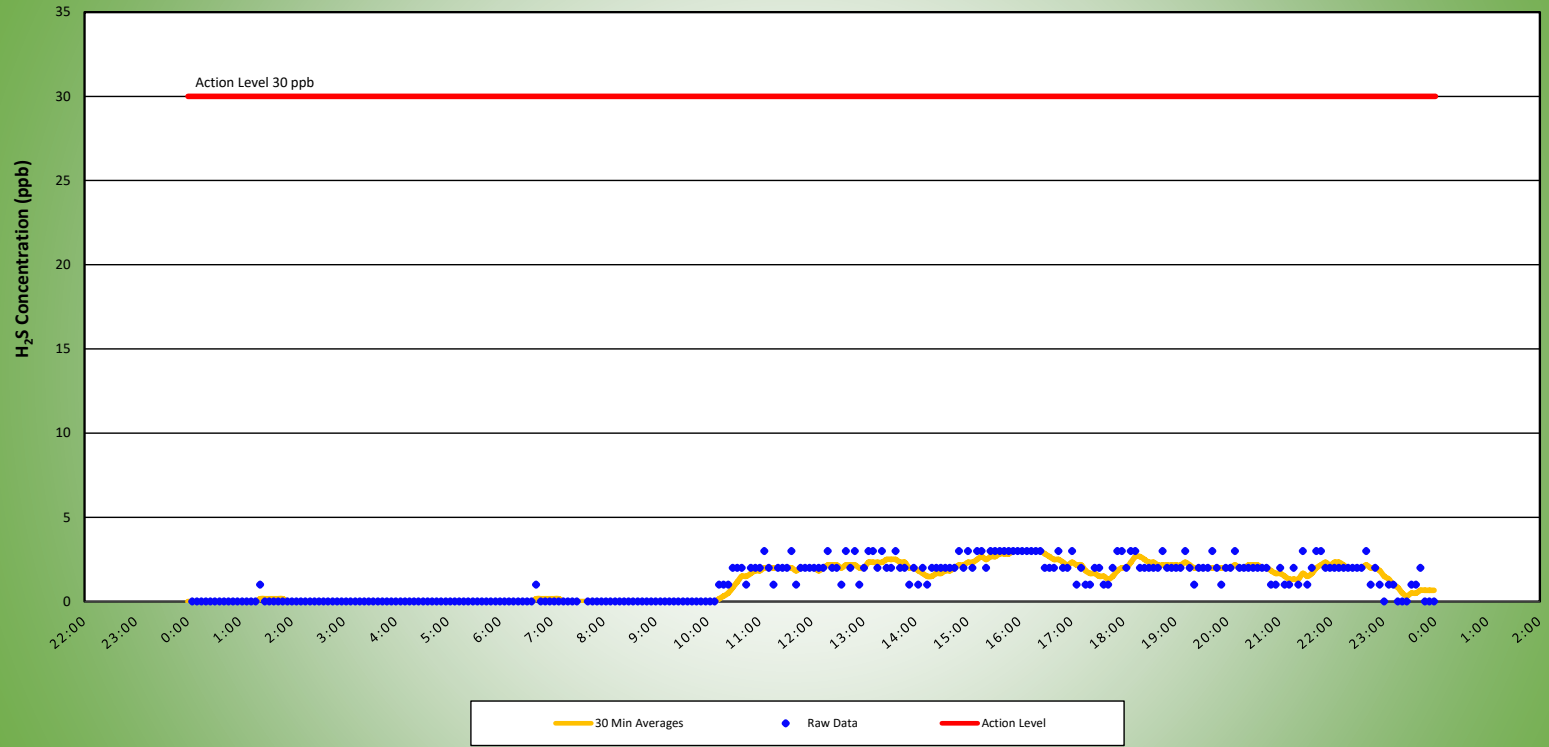
MS6 H2S MONITORING RESULTS - 03/24/26

AT OR NEAR PROPERTY LINE



MS7 H2S MONITORING RESULTS - 03/24/26

AT OR NEAR PROPERTY LINE



MS8 H2S MONITORING RESULTS - 03/24/26

AT OR NEAR PROPERTY LINE

