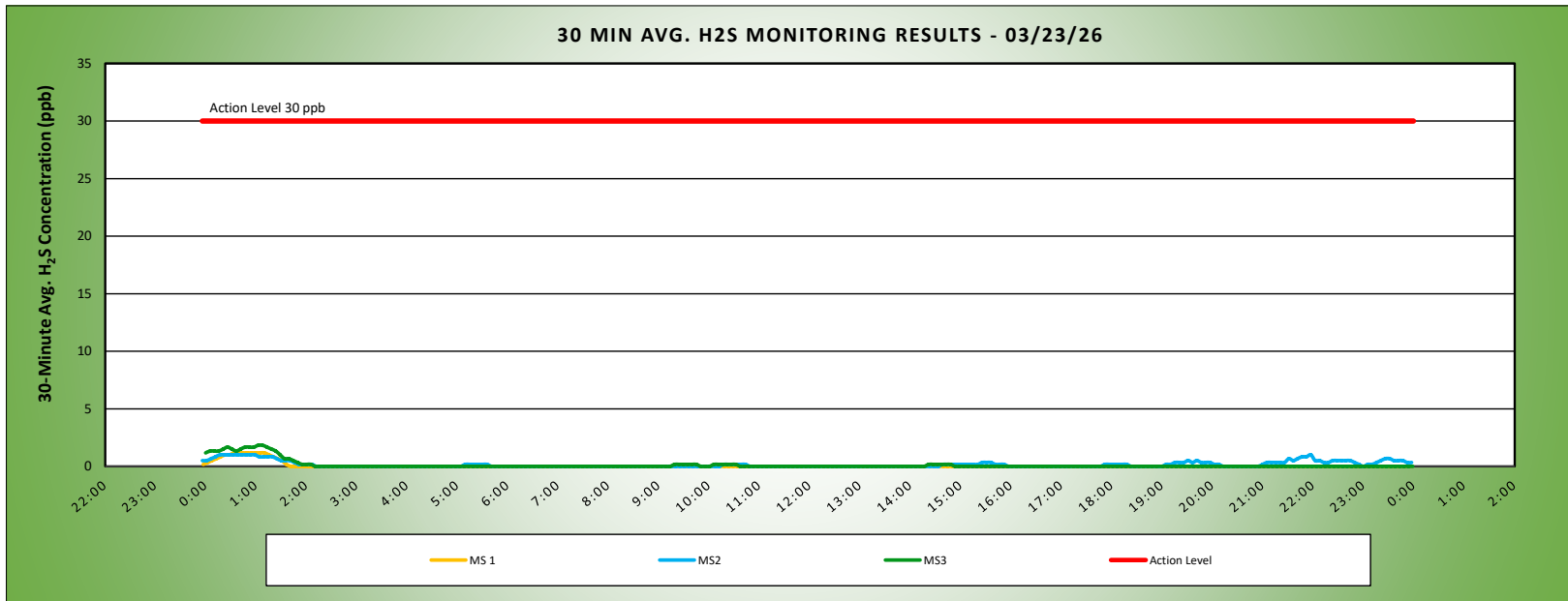


<b>Keegan Landfill Monitoring Project</b> 	<b>DAILY AIR MONITORING REPORT</b> <b>NON-PROPERTY LINE</b> <b>Keegan Landfill Monitoring Stations</b> <b>Keary, New Jersey</b>				03/23/26	
					Field Operations	
Page 1 of 1		Submitted By:		30 Minute Avg H <sub>2</sub> S Action Level		
Temp (°F)		35.7 - 52.5		Daily Rain (in)		2.47

Weather Data Range from Full Weather Station	Wind Direction	N	Relative Humidity (%)	49.5 - 86.8	Daily Rain (in)	2.47	Landfill Perimeter Monitoring
Temp (°F)	35.7 - 52.5	Wind Speed (MPH)	1.9 - 15.3	Barometer (inHg)			

\*Note: Wind Direction reported in the direction that it is coming from

Station Location Area	Work	Daily Avg. 30 Min H <sub>2</sub> S Concentration (ppb)	Max 30 Min H <sub>2</sub> S Concentration (ppb)	Time of Max 30 Min H <sub>2</sub> S Reading	Corresponding Wind Direction
MS-1		0.1	1.2	0:33	ENE
MS-2		0.2	1.0	0:17	ENE
MS-3		0.1	1.8	1:02	NE



Air Monitoring Notes:

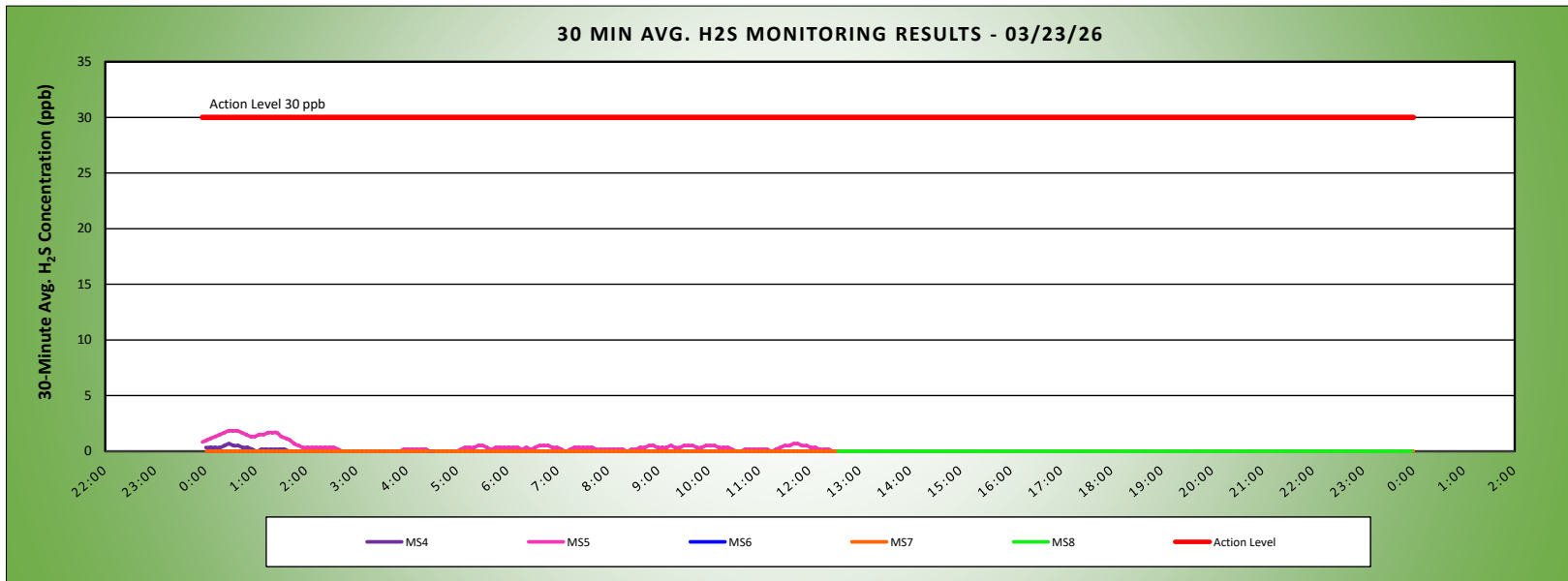


<b>Keegan Landfill Monitoring Project</b> 	<b>DAILY AIR MONITORING REPORT AT OR NEAR PROPERTY LINE Keegan Landfill Monitoring Stations Kearny, New Jersey</b>			03/23/26	
				Field Operations	
		Page 1 of 1			
		Submitted By:			
		30 Minute Avg H <sub>2</sub> S Action Level		30 ppb	

Weather Data Range from Full Weather Station		Wind Direction	N	Relative Humidity (%)	49.5 - 86.6	Daily Rain (in)	2.47	Landfill Perimeter Monitoring
Temp (°F)	35.7 - 52.5	Wind Speed (MPH)	1.9 - 15.3	Barometer (inHg)	29.76 - 30.31			

\*Note: Wind Direction reported in the direction that it is coming from

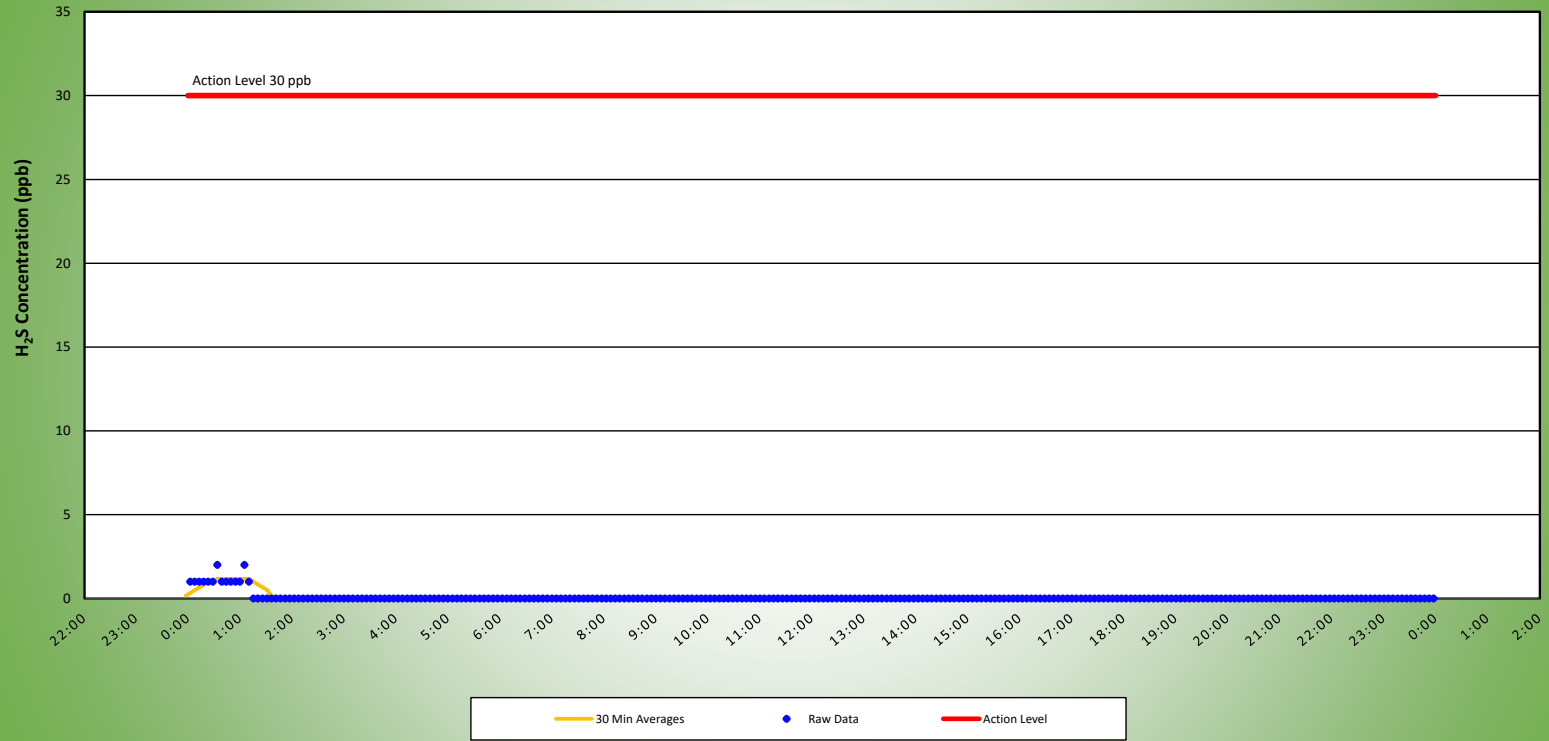
Station Location Area	Work	Daily Avg. 30 Min H <sub>2</sub> S Concentration (ppb)	Max 30 Min H <sub>2</sub> S Concentration (ppb)	Time of Max 30 Min H <sub>2</sub> S Reading	Corresponding Wind Direction
MS-4		0.0	0.7	0:28	NNE
MS-5		0.2	1.8	0:27	NNE
MS-6		0.0	0.0	0:02	ENE
MS-7		0.0	0.0	0:01	NNE
MS-8		0.0	0.0	12:33	WNW



Air Monitoring Notes:

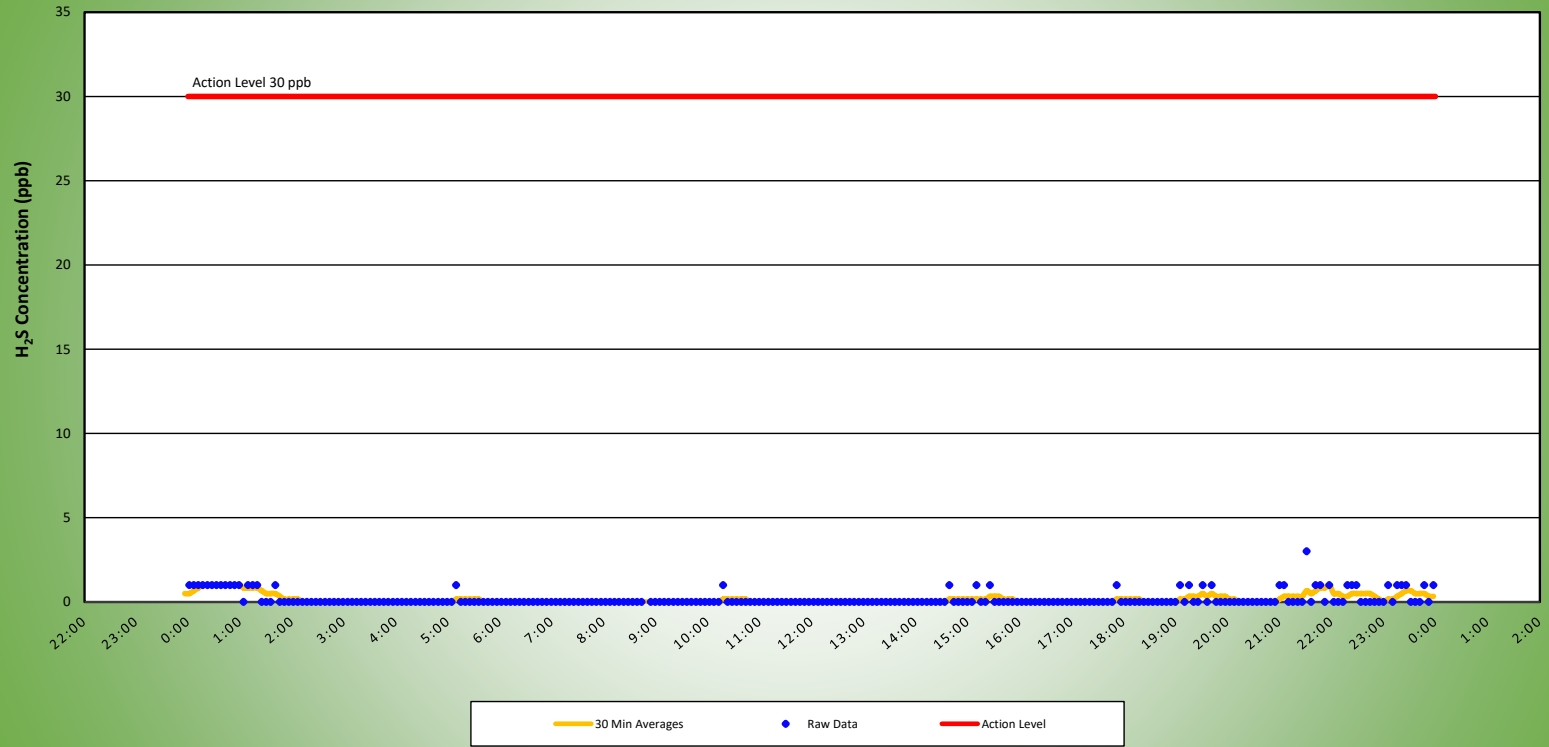
### MS1 H2S MONITORING RESULTS - 03/23/26

NON-PROPERTY LINE MONITOR



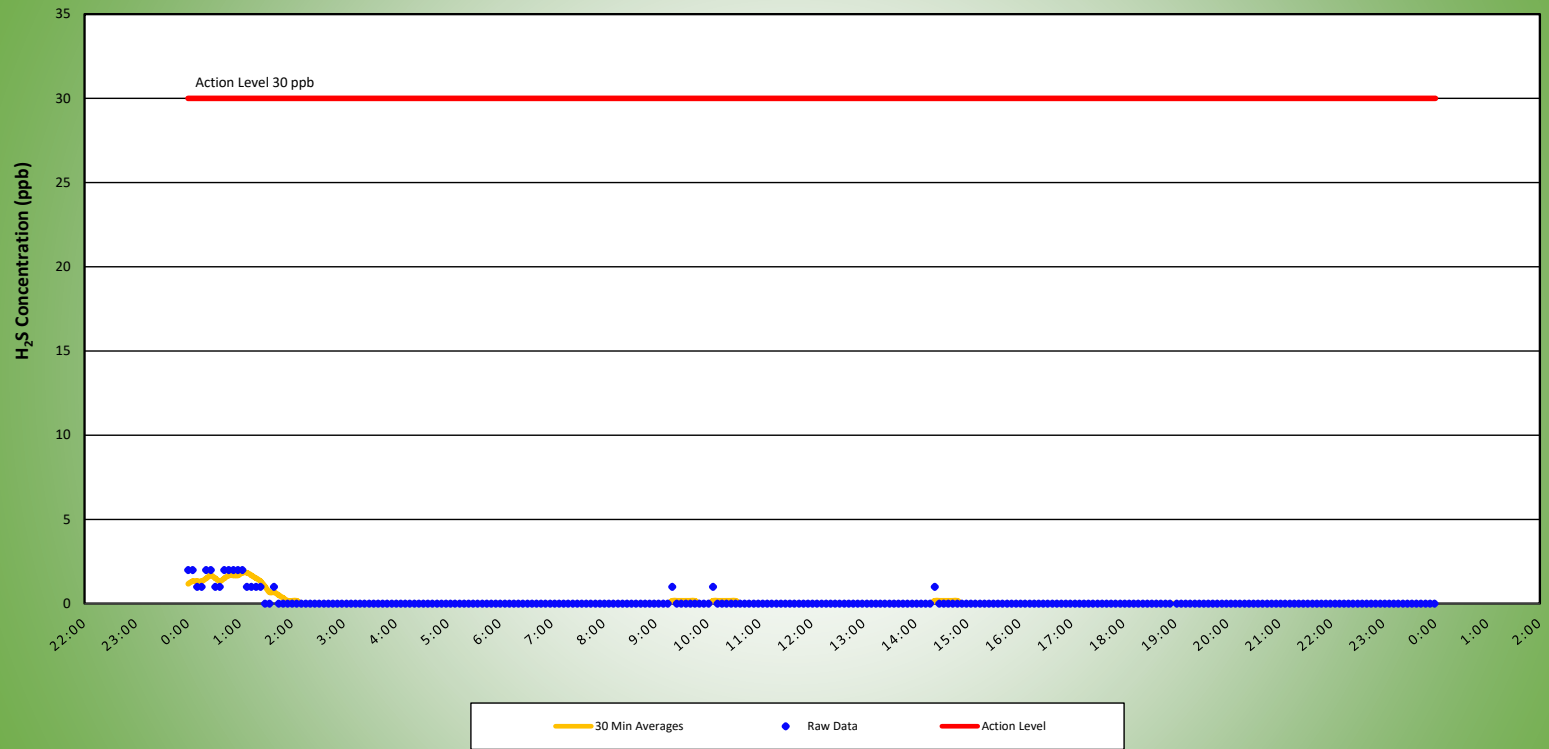
### MS2 H2S MONITORING RESULTS - 03/23/26

NON-PROPERTY LINE MONITOR

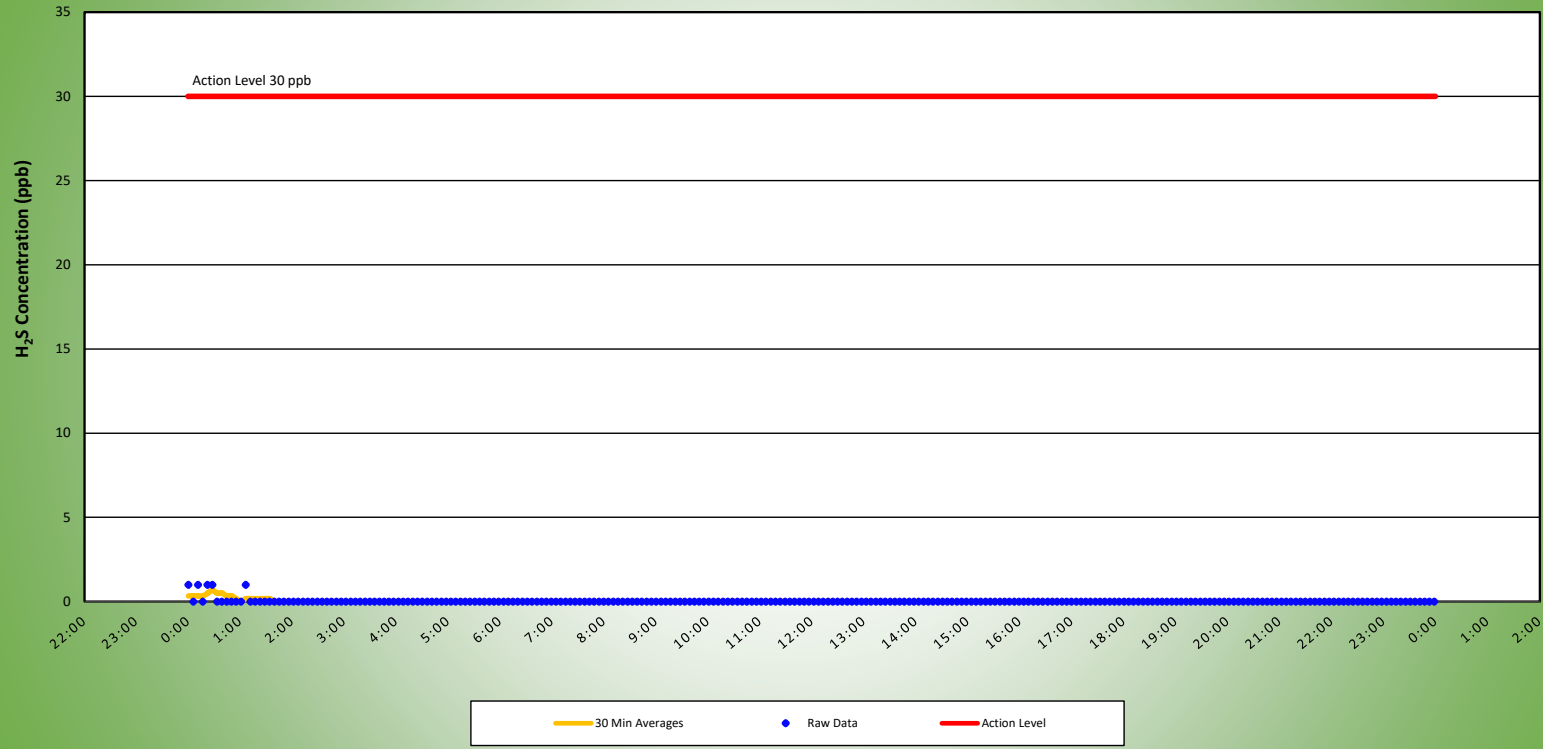


### MS3 H2S MONITORING RESULTS - 03/23/26

NON-PROPERTY LINE MONITOR

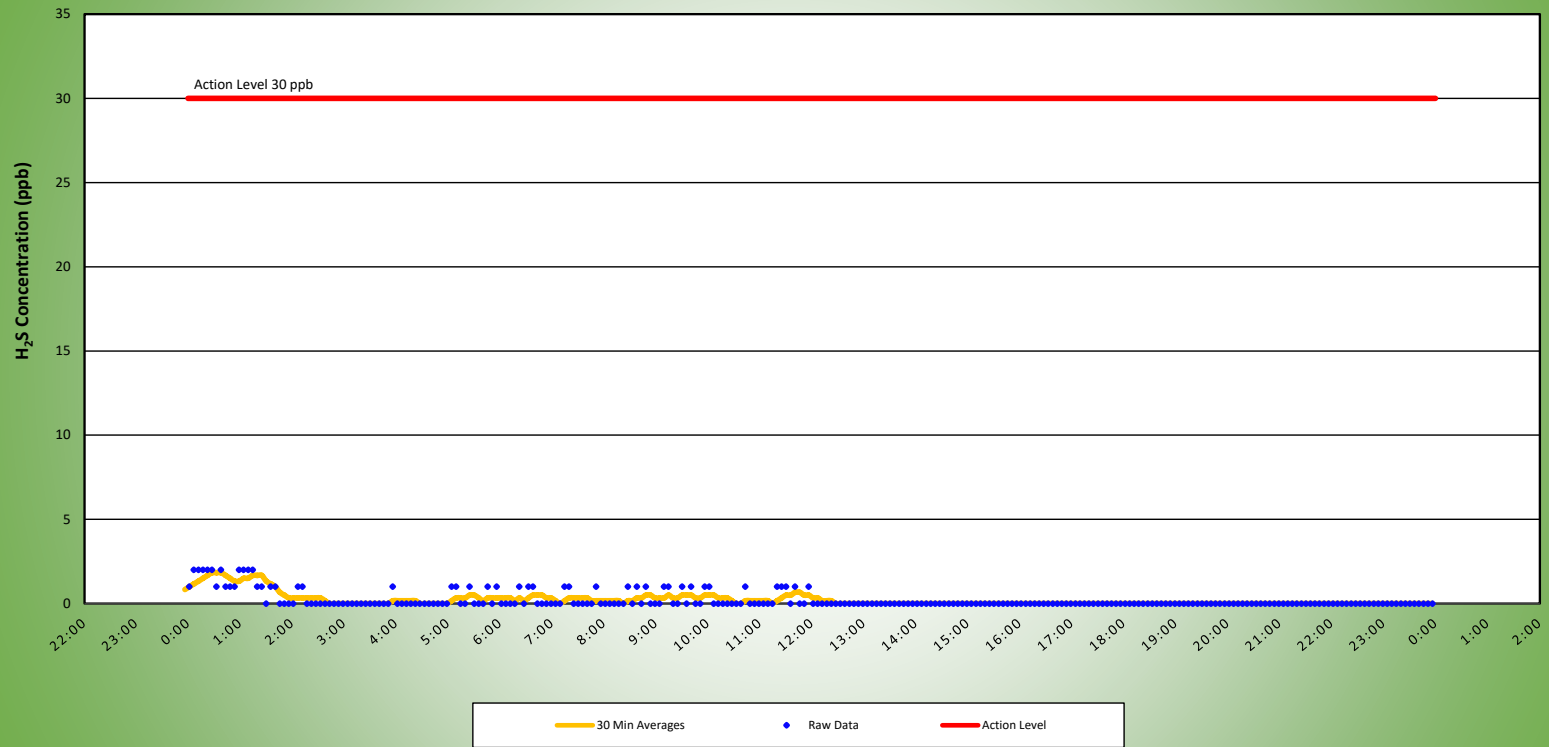


MS4 H<sub>2</sub>S MONITORING RESULTS - 03/23/26  
AT OR NEAR PROPERTY LINE



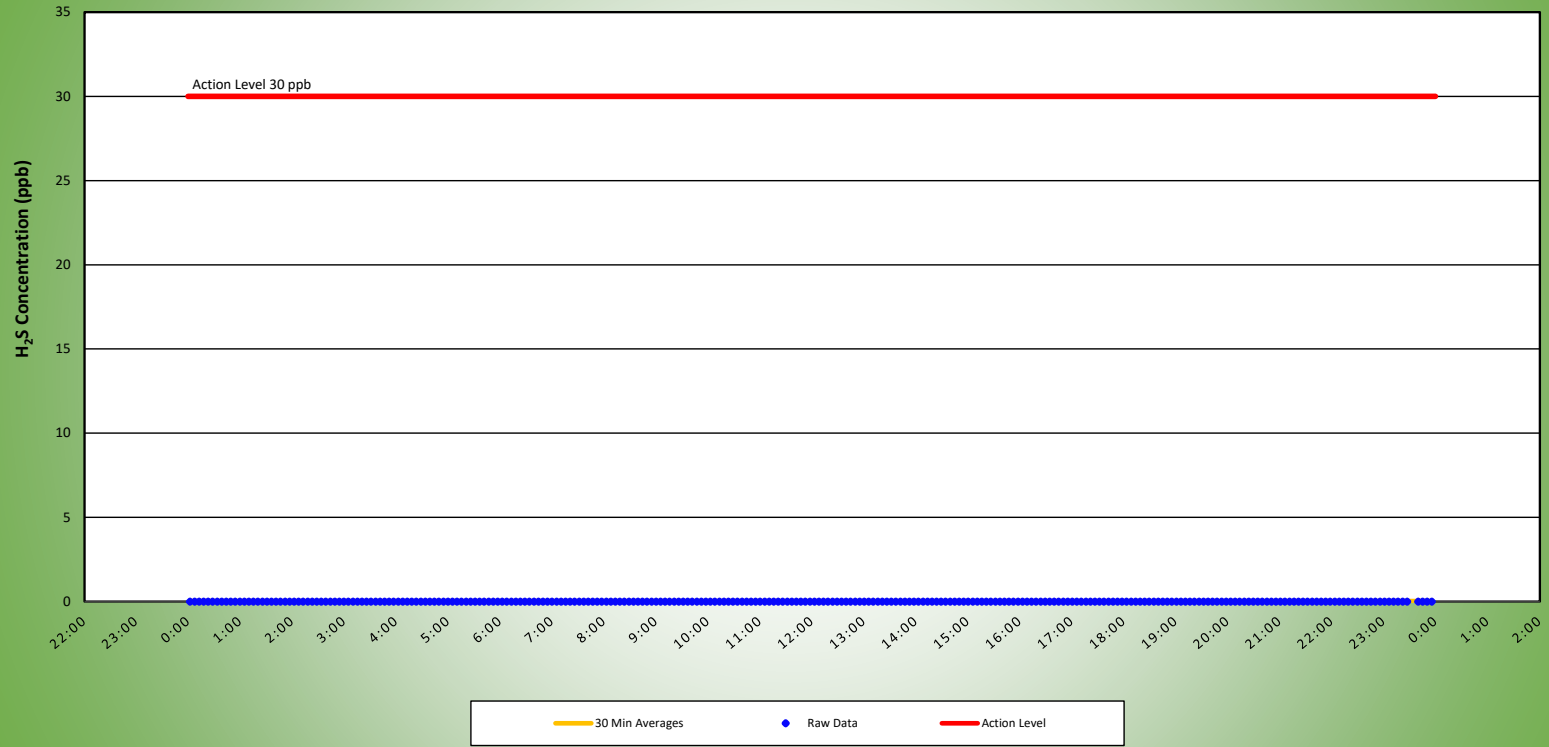
### MS5 H2S MONITORING RESULTS - 03/23/26

AT OR NEAR PROPERTY LINE



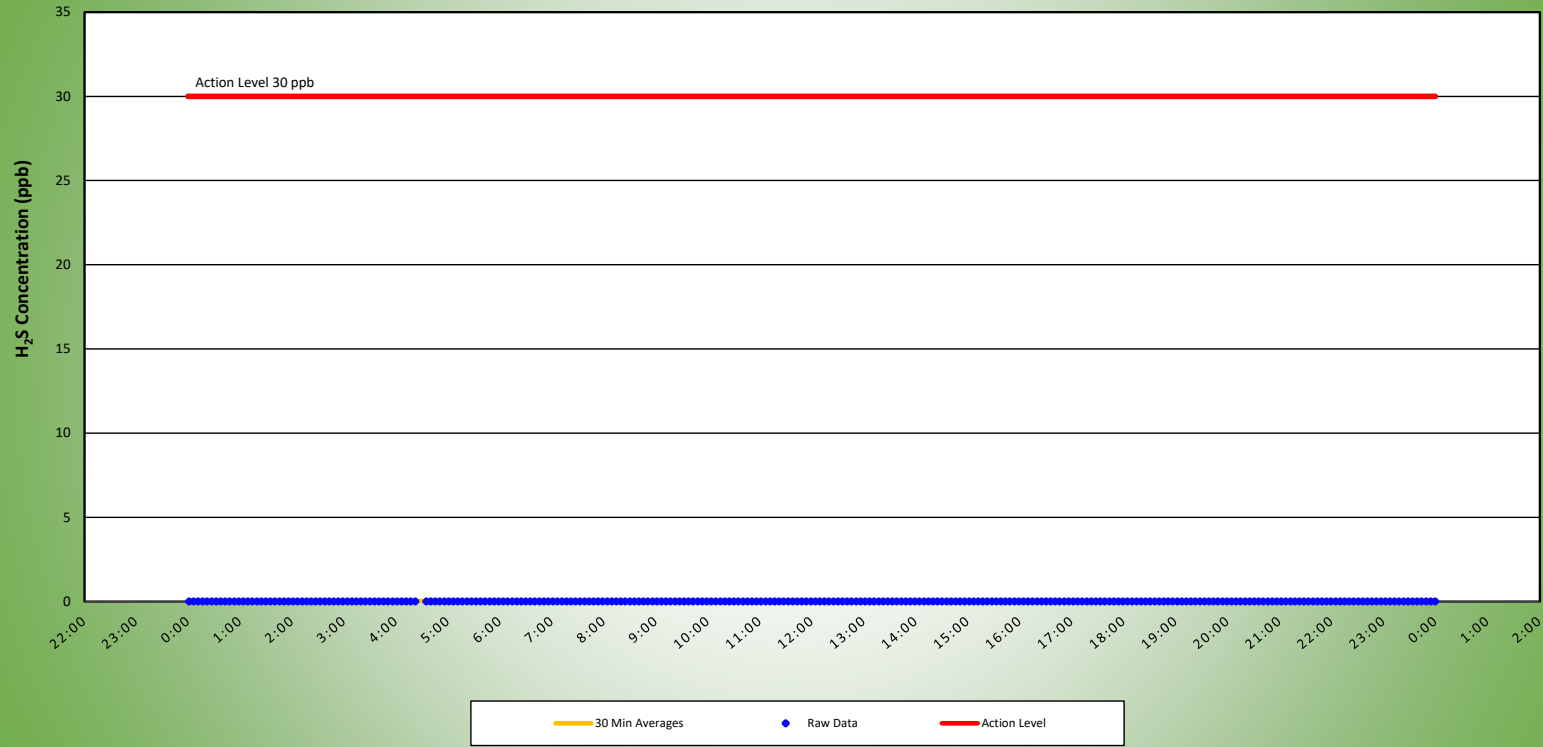
### MS6 H2S MONITORING RESULTS - 03/23/26

AT OR NEAR PROPERTY LINE



MS7 H2S MONITORING RESULTS - 03/23/26

AT OR NEAR PROPERTY LINE



### MS8 H2S MONITORING RESULTS - 03/23/26

AT OR NEAR PROPERTY LINE

