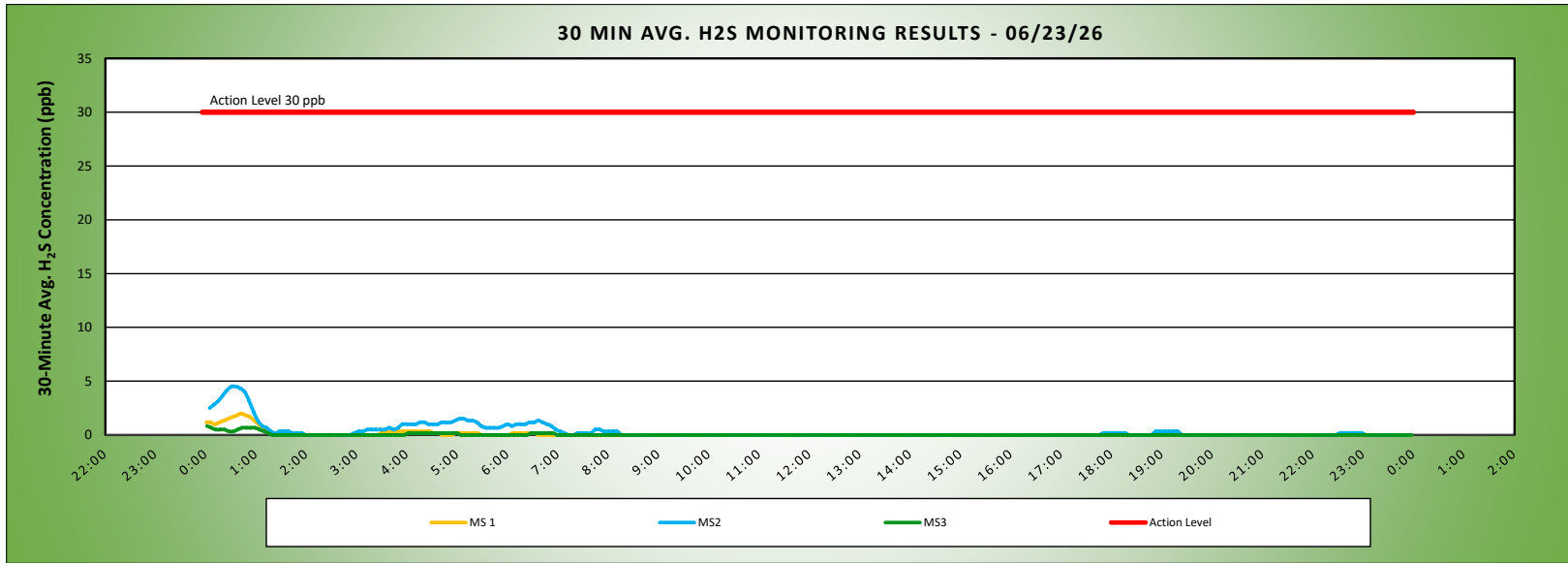


<b>Keegan Landfill Monitoring Project</b>  	<b>DAILY AIR MONITORING REPORT</b> <b>NON-PROPERTY LINE</b> <b>Keegan Landfill Monitoring Stations</b> <b>Kearny, New Jersey</b>				06/23/26		
					Field Operations		Rev. No. 0
					Page 1 of 1		
					Submitted By:		30 Minute Avg H <sub>2</sub> S Action Level

Weather Data Range from Full Weather Station		Wind Direction	N	Relative Humidity (%)	73.0 - 89.7	Daily Rain (in)	0.04	Landfill Perimeter Monitoring
Temp (°F)	65.6 - 71.7	Wind Speed (MPH)	0.1 - 11.0	Barometer (inHg)	29.89 - 29.99			

\*Note: Wind Direction reported in the direction that it is coming from

Station Location Area	Work	Daily Avg. 30 Min H <sub>2</sub> S Concentration (ppb)	Max 30 Min H <sub>2</sub> S Concentration (ppb)	Time of Max 30 Min H <sub>2</sub> S Reading	Corresponding Wind Direction
MS-1		0.1	2.0	0:42	SSE
MS-2		0.3	4.5	0:30	SE
MS-3		0.0	0.8	0:01	W



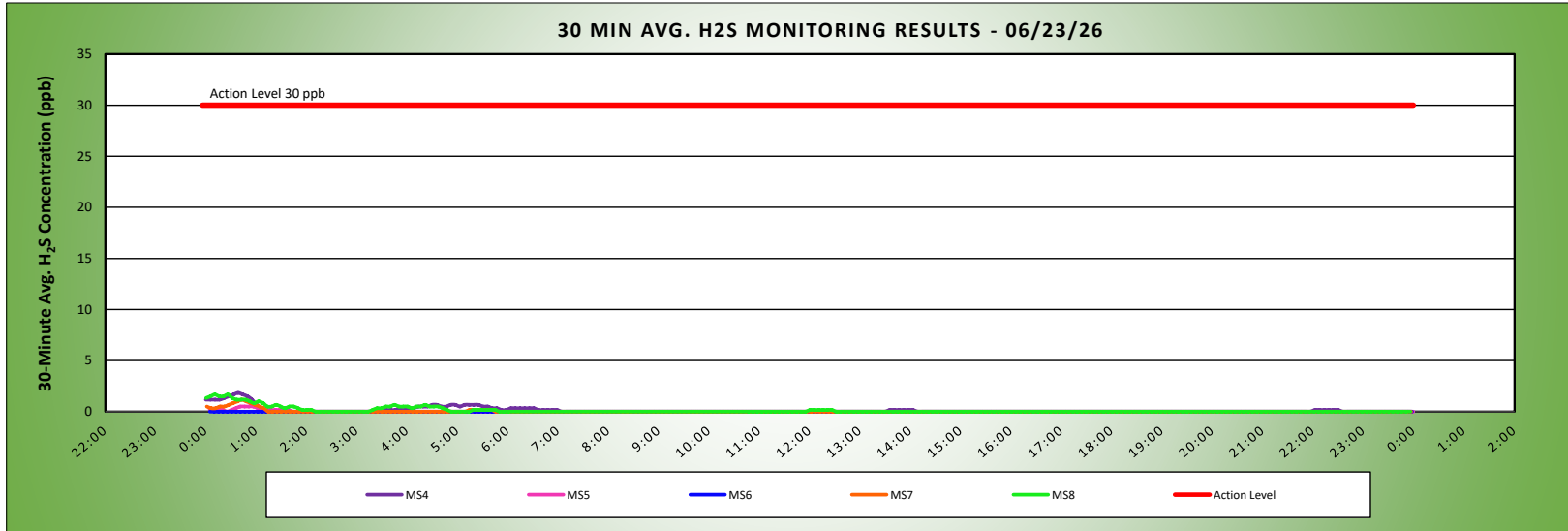
Air Monitoring Notes:

<b>Keegan Landfill Monitoring Project</b> 	<b>DAILY AIR MONITORING REPORT AT OR NEAR PROPERTY LINE Keegan Landfill Monitoring Stations Kearny, New Jersey</b>		<b>06/23/26</b> <b>Field Operations</b>	
			Page 1 of 1 Submitted By:	Rev. No. 0  <b>30 Minute Avg H<sub>2</sub>S Action Level</b> <b>30 ppb</b>

Weather Data Range from Full Weather Station	Wind Direction	N	Relative Humidity (%)	73.0 - 89.7	Daily Rain (in)	0.04	Landfill Perimeter Monitoring
Temp (°F)	65.6 - 71.7	Wind Speed (MPH)	0.1 - 11.0	Barometer (inHg)			

\*Note: Wind Direction reported in the direction that it is coming from

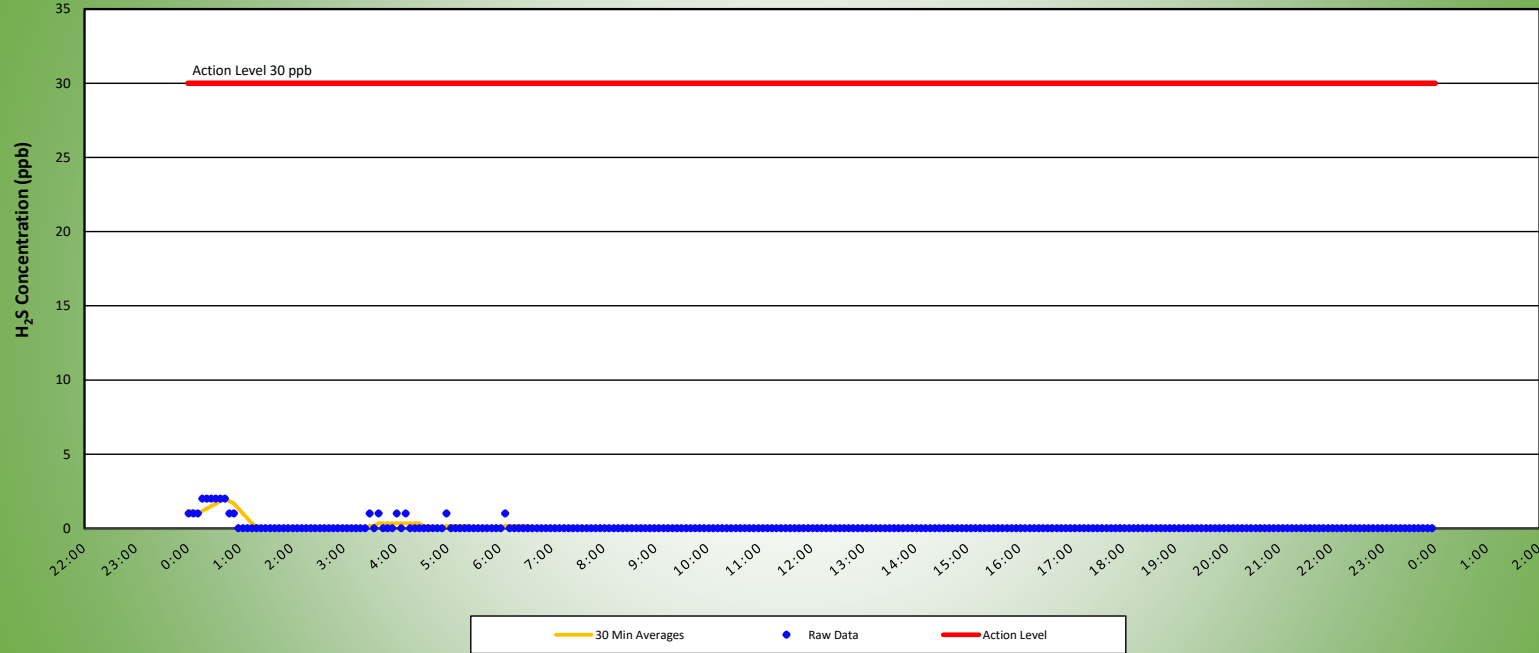
Station Location Area	Work	Daily Avg. 30 Min H <sub>2</sub> S Concentration (ppb)	Max 30 Min H <sub>2</sub> S Concentration (ppb)	Time of Max 30 Min H <sub>2</sub> S Reading	Corresponding Wind Direction
MS-4		0.1	1.8	0:38	SSW
MS-5		0.0	0.5	0:41	S
MS-6		0.0	0.0	0:05	ENE
MS-7		0.0	1.2	0:43	ENE
MS-8		0.1	1.7	0:11	ESE



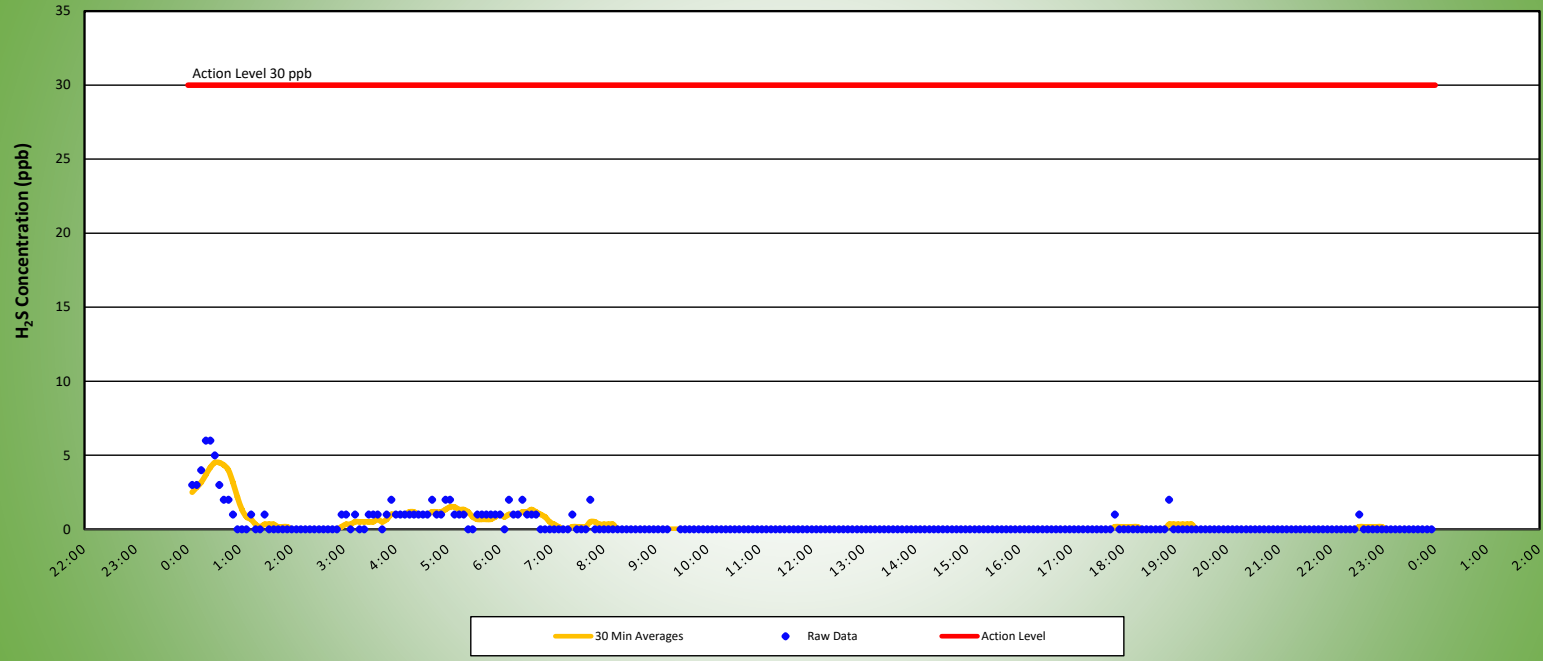
Air Monitoring Notes:



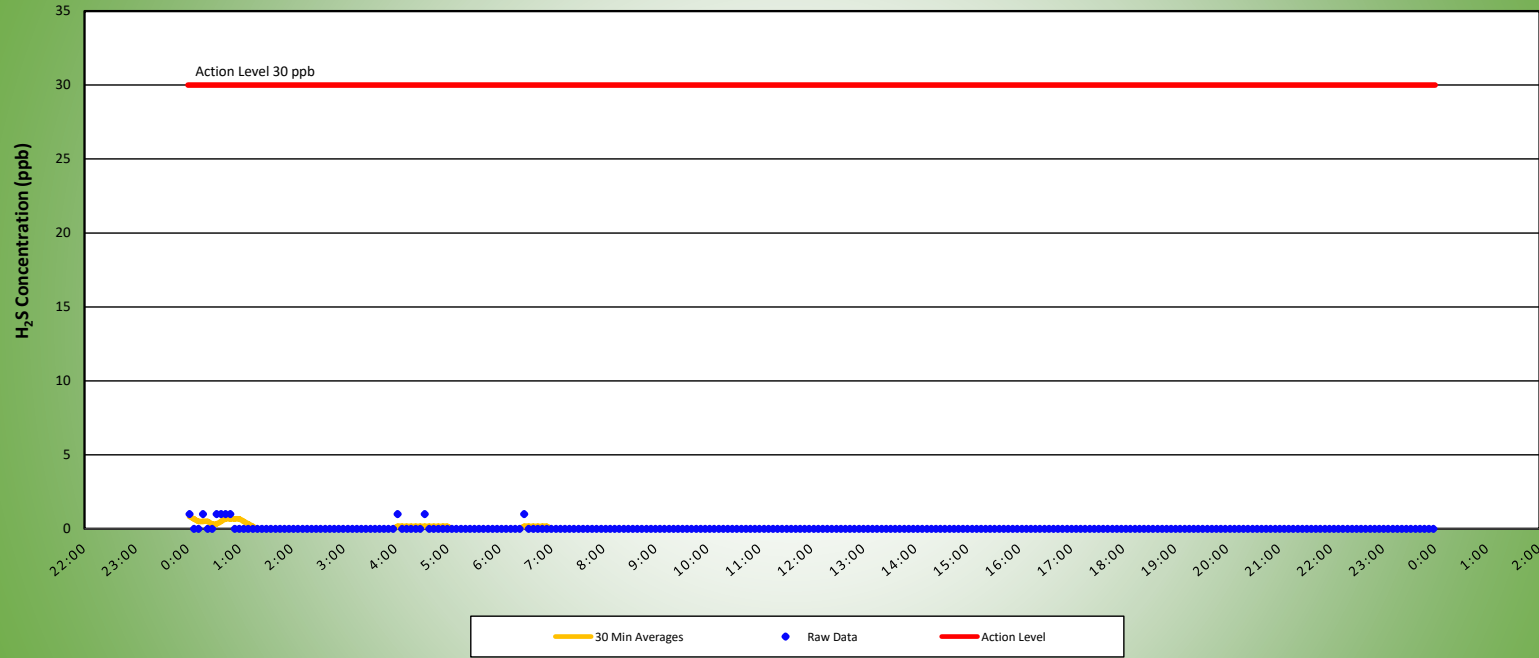
MS1 H2S MONITORING RESULTS - 06/23/26  
NON-PROPERTY LINE MONITOR



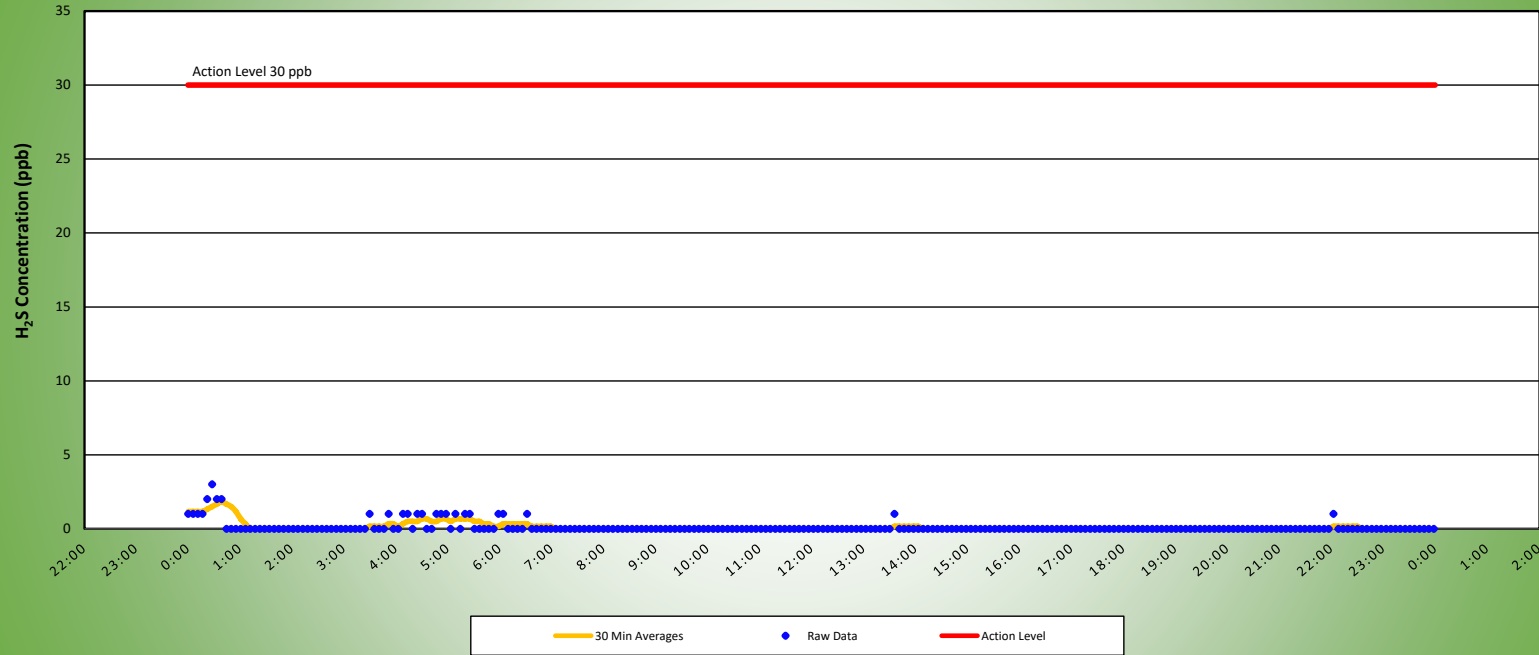
MS2 H2S MONITORING RESULTS - 06/23/26  
NON-PROPERTY LINE MONITOR



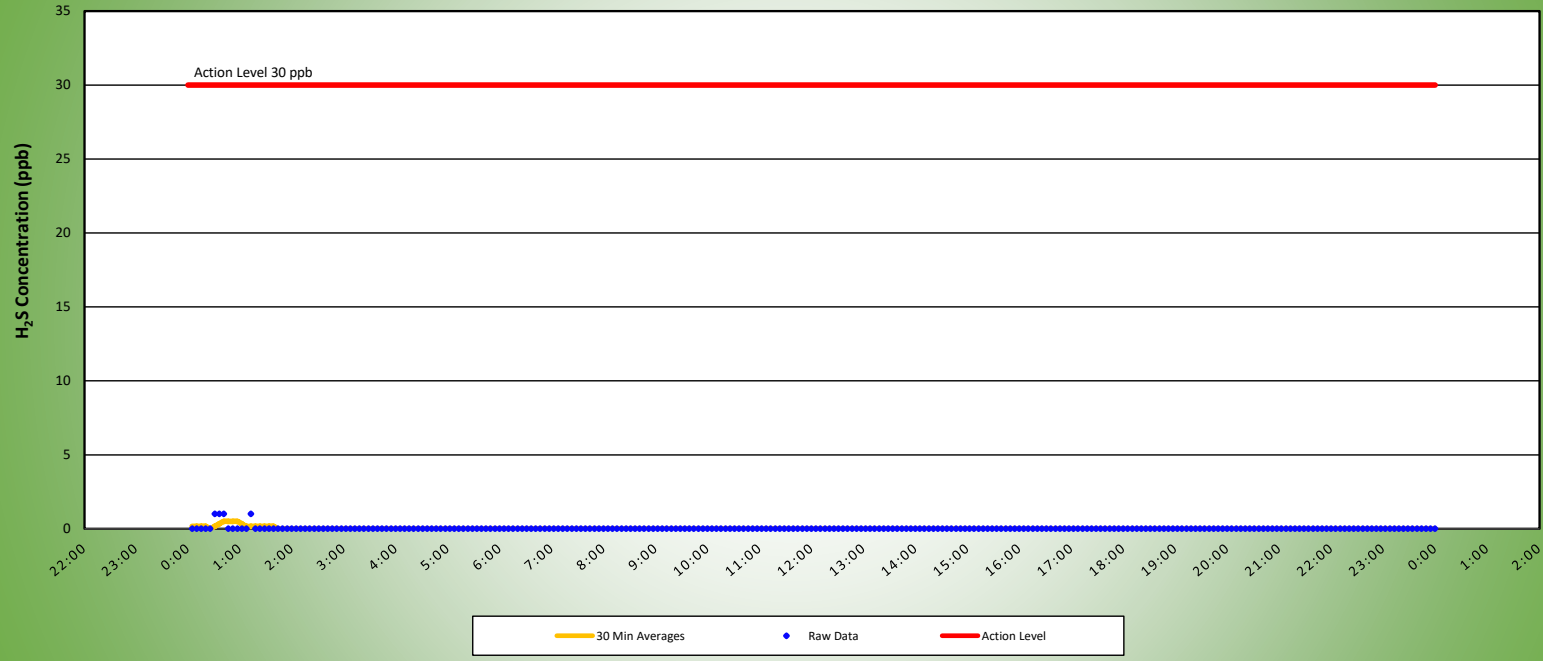
MS3 H2S MONITORING RESULTS - 06/23/26  
NON-PROPERTY LINE MONITOR



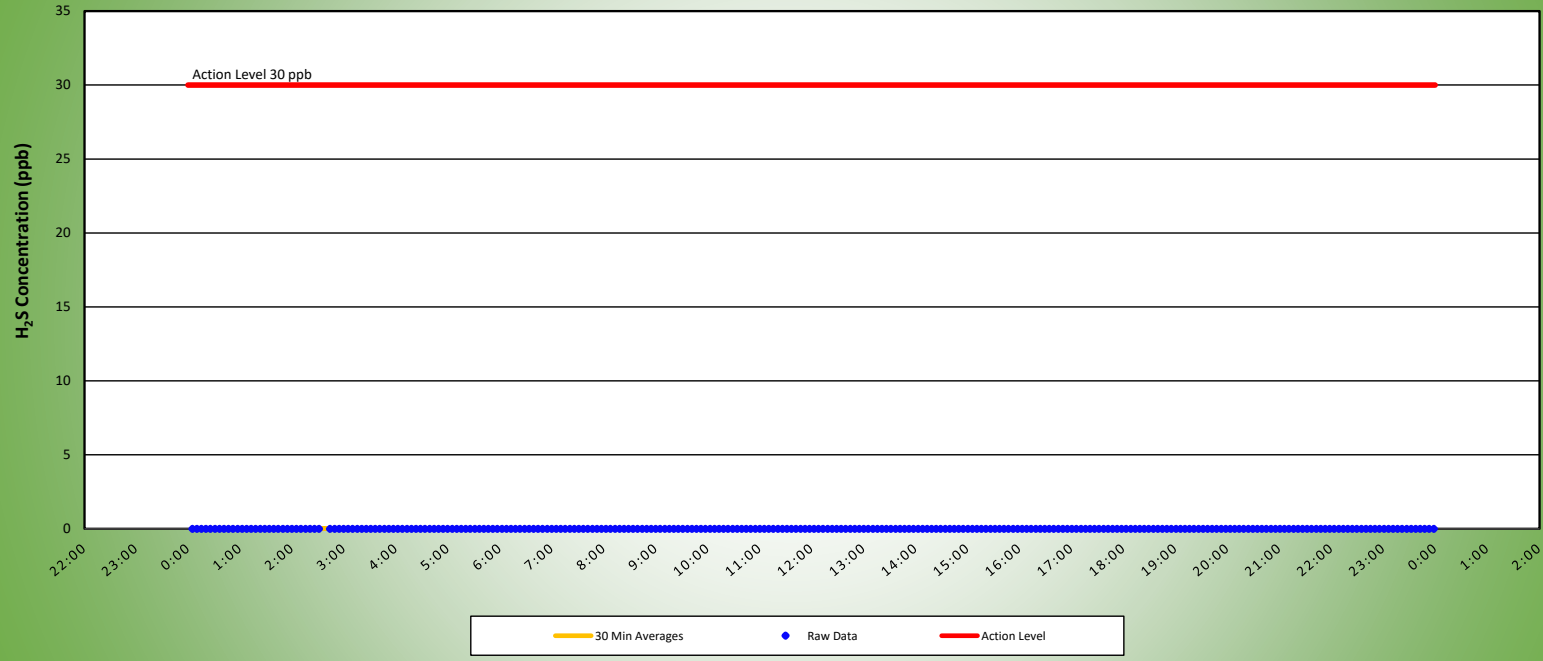
**MS4 H2S MONITORING RESULTS - 06/23/26**  
AT OR NEAR PROPERTY LINE



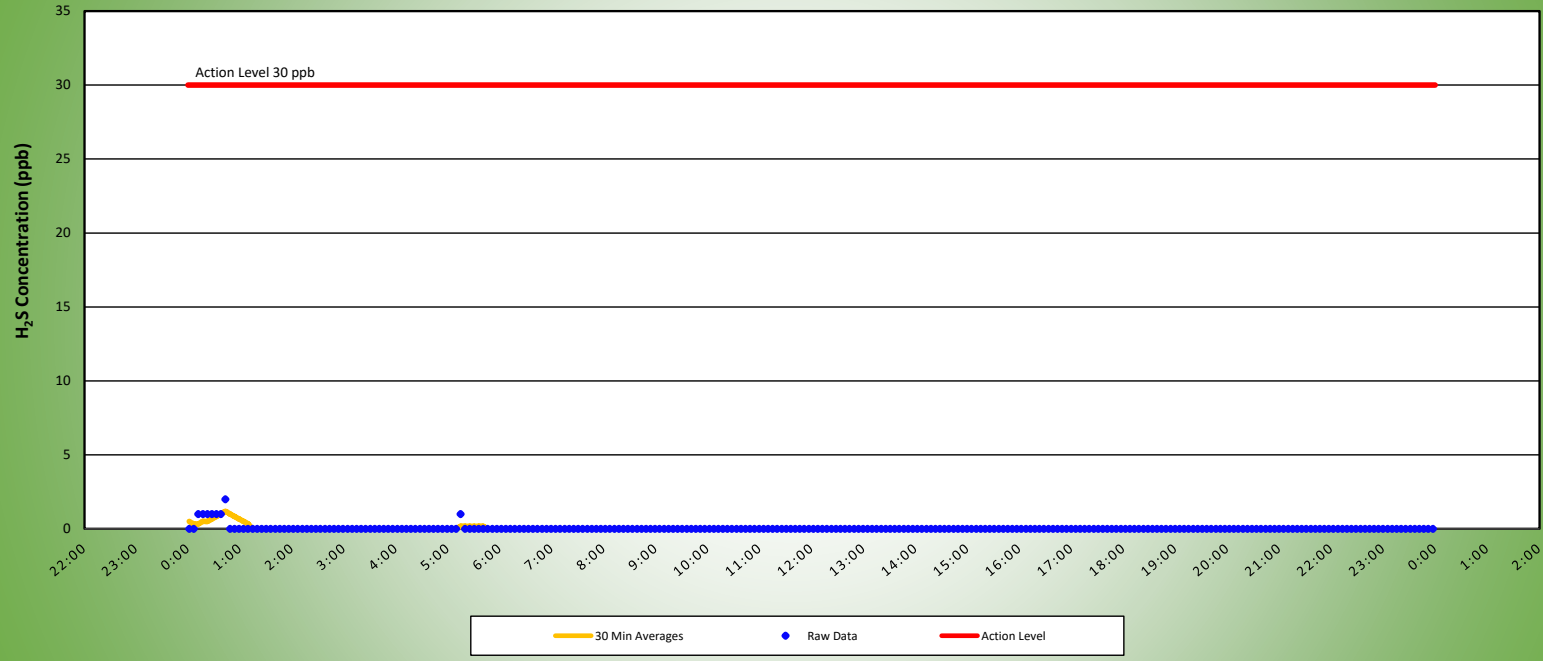
**MS5 H2S MONITORING RESULTS - 06/23/26**  
AT OR NEAR PROPERTY LINE



**MS6 H2S MONITORING RESULTS - 06/23/26**  
AT OR NEAR PROPERTY LINE



**MS7 H2S MONITORING RESULTS - 06/23/26**  
AT OR NEAR PROPERTY LINE



**MS8 H2S MONITORING RESULTS - 06/23/26**  
AT OR NEAR PROPERTY LINE

