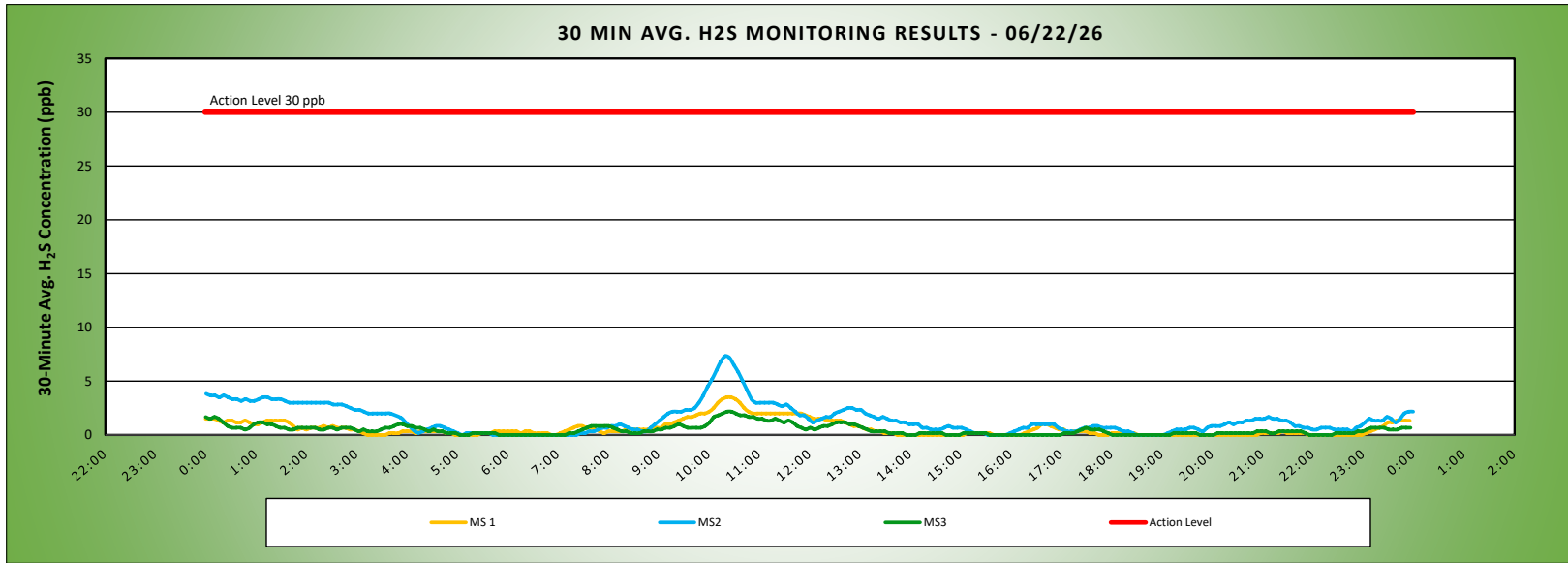


<b>Keegan Landfill Monitoring Project</b> 	<b>DAILY AIR MONITORING REPORT</b> <b>NON-PROPERTY LINE</b> <b>Keegan Landfill Monitoring Stations</b> <b>Kearny, New Jersey</b>				06/22/26		
					Field Operations		Rev. No. 0
					Page 1 of 1		
					Submitted By:		30 Minute Avg H <sub>2</sub> S Action Level

Weather Data Range from Full Weather Station		Wind Direction	NE	Relative Humidity (%)	50.5 - 90.1	Daily Rain (in)	1.40	Landfill Perimeter Monitoring
Temp (°F)	65.6 - 76.8	Wind Speed (MPH)	0.1 - 12.2	Barometer (inHg)	29.95 - 30.11			

\*Note: Wind Direction reported in the direction that it is coming from

Station Location Area	Work	Daily Avg. 30 Min H <sub>2</sub> S Concentration (ppb)	Max 30 Min H <sub>2</sub> S Concentration (ppb)	Time of Max 30 Min H <sub>2</sub> S Reading	Corresponding Wind Direction
MS-1		0.6	3.5	10:21	NE
MS-2		1.4	7.3	10:19	ENE
MS-3		0.5	2.2	10:21	NNE



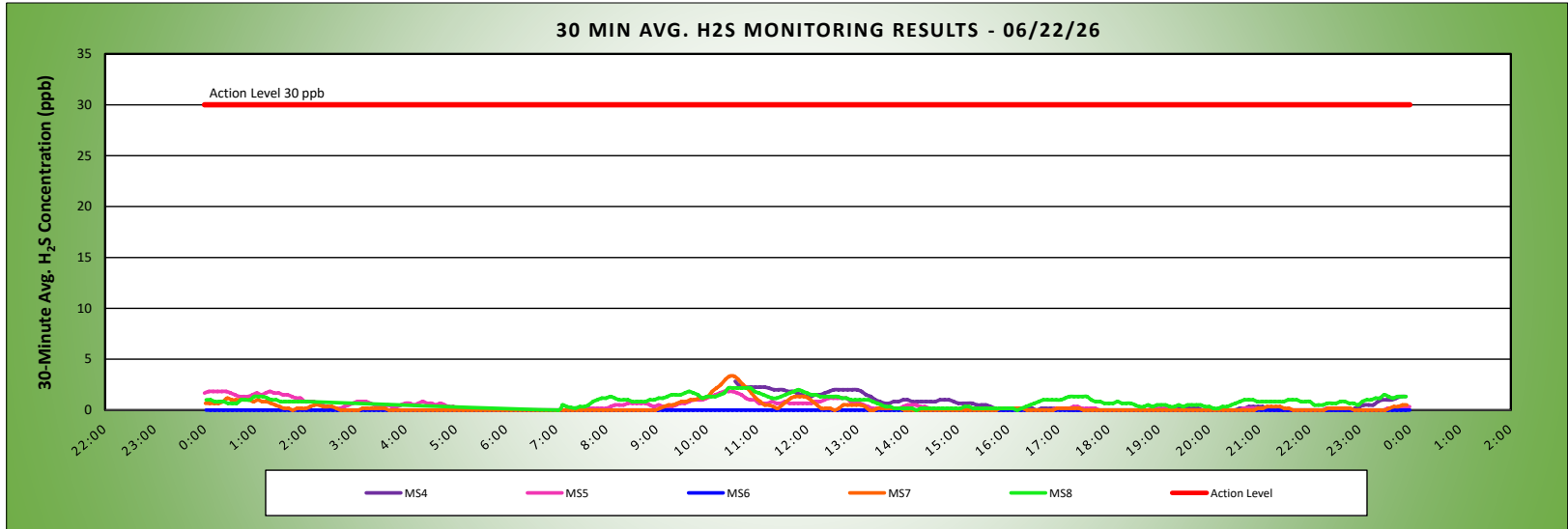
Air Monitoring Notes:

<b>Keegan Landfill Monitoring Project</b> 	<b>DAILY AIR MONITORING REPORT AT OR NEAR PROPERTY LINE Keegan Landfill Monitoring Stations Kearny, New Jersey</b>			<b>06/22/26</b> <b>Field Operations</b>	
				Page 1 of 1 Submitted By:	Rev. No. 0  30 Minute Avg H <sub>2</sub> S Action Level      30 ppb

Weather Data Range from Full Weather Station		Wind Direction	NE	Relative Humidity (%)	50.5 - 90.1	Daily Rain (in)	1.40	Landfill Perimeter Monitoring
Temp (°F)	65.6 - 76.8	Wind Speed (MPH)	0.1 - 12.2	Barometer (inHg)	29.95 - 30.11			

\*Note: Wind Direction reported in the direction that it is coming from

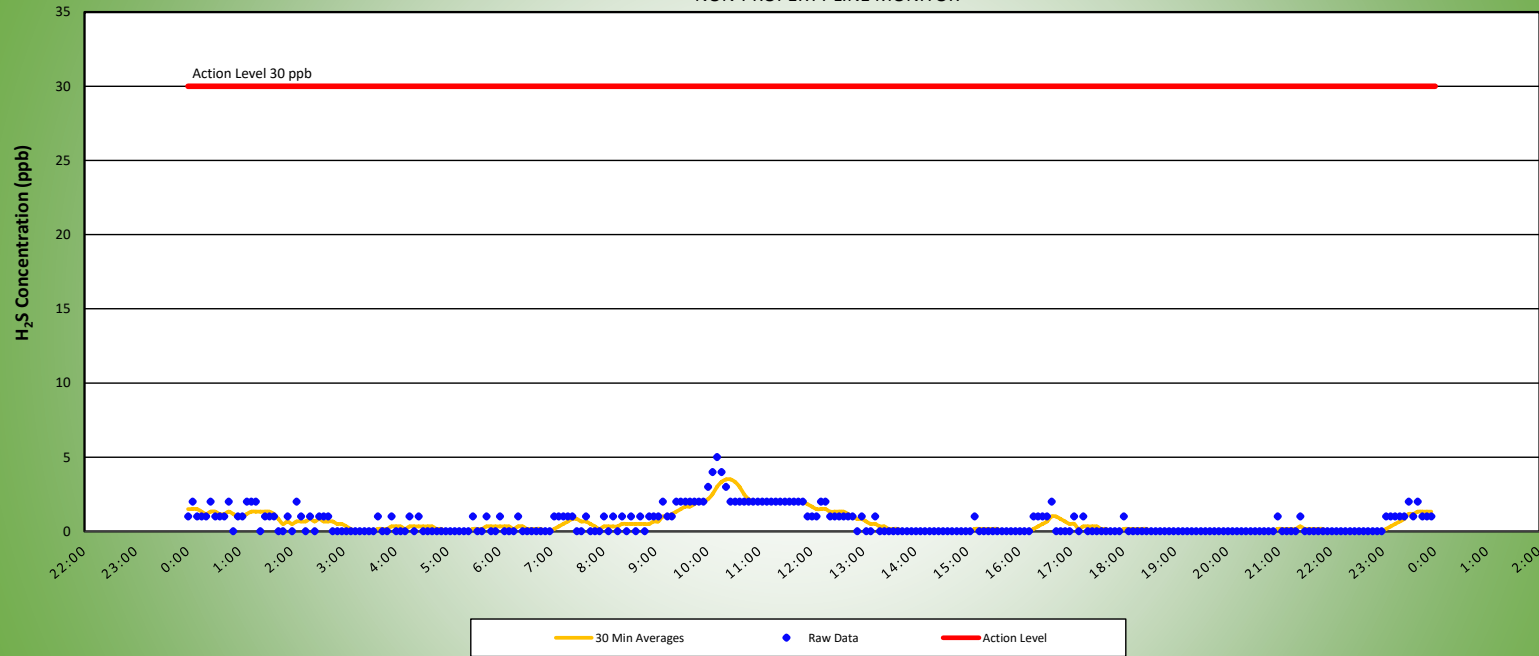
Station Location Area	Work	Daily Avg. 30 Min H <sub>2</sub> S Concentration (ppb)	Max 30 Min H <sub>2</sub> S Concentration (ppb)	Time of Max 30 Min H <sub>2</sub> S Reading	Corresponding Wind Direction
MS-4		0.7	2.8	10:33	ESE
MS-5		0.4	1.8	0:04	NW
MS-6		0.0	0.0	0:01	NNW
MS-7		0.3	3.3	10:26	N
MS-8		0.9	2.2	10:25	NE



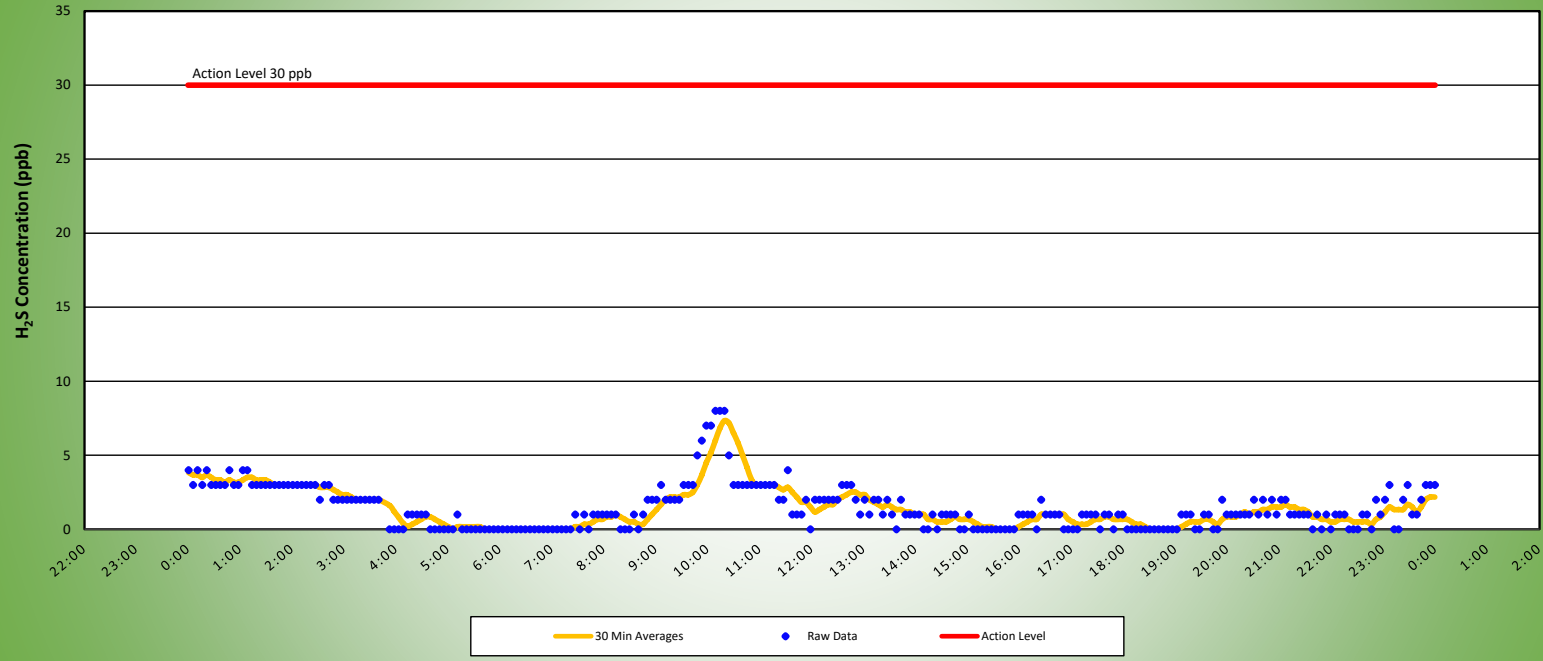
Air Monitoring Notes:



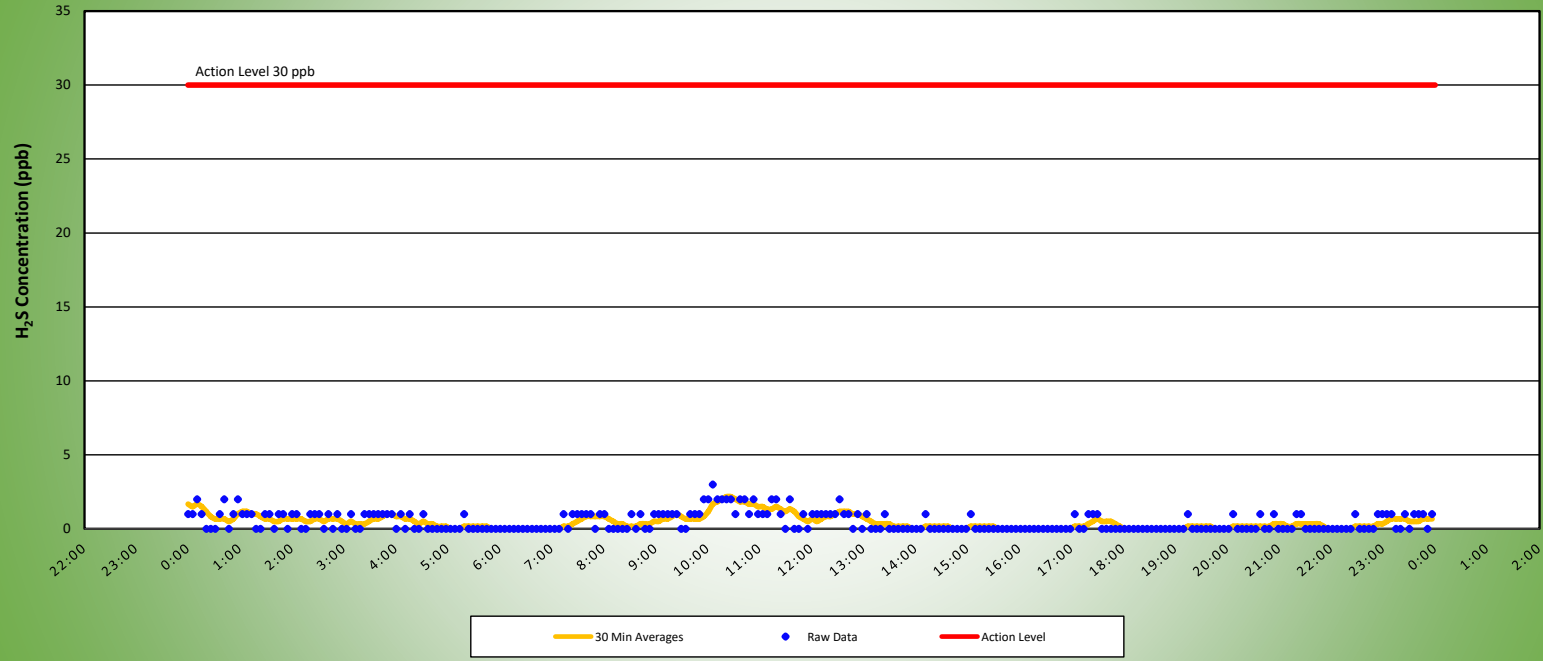
MS1 H2S MONITORING RESULTS - 06/22/26  
NON-PROPERTY LINE MONITOR



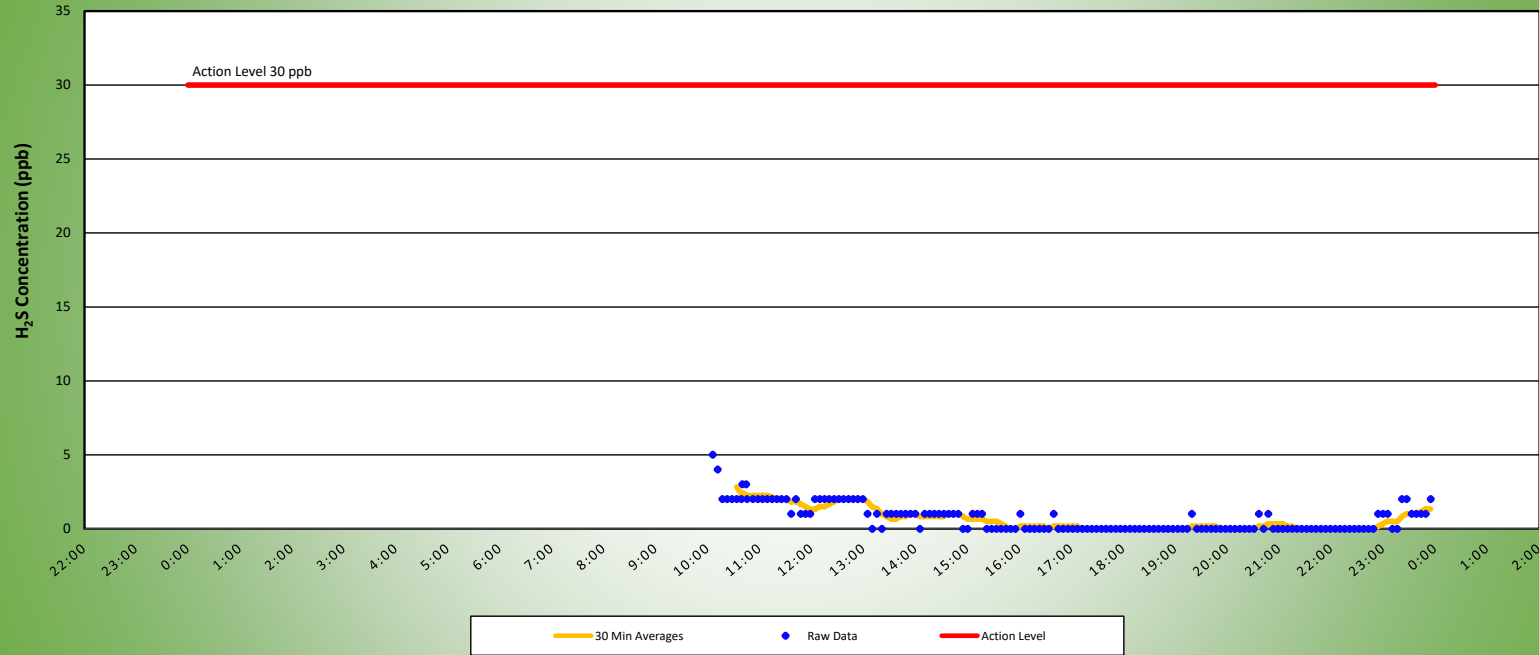
MS2 H2S MONITORING RESULTS - 06/22/26  
NON-PROPERTY LINE MONITOR



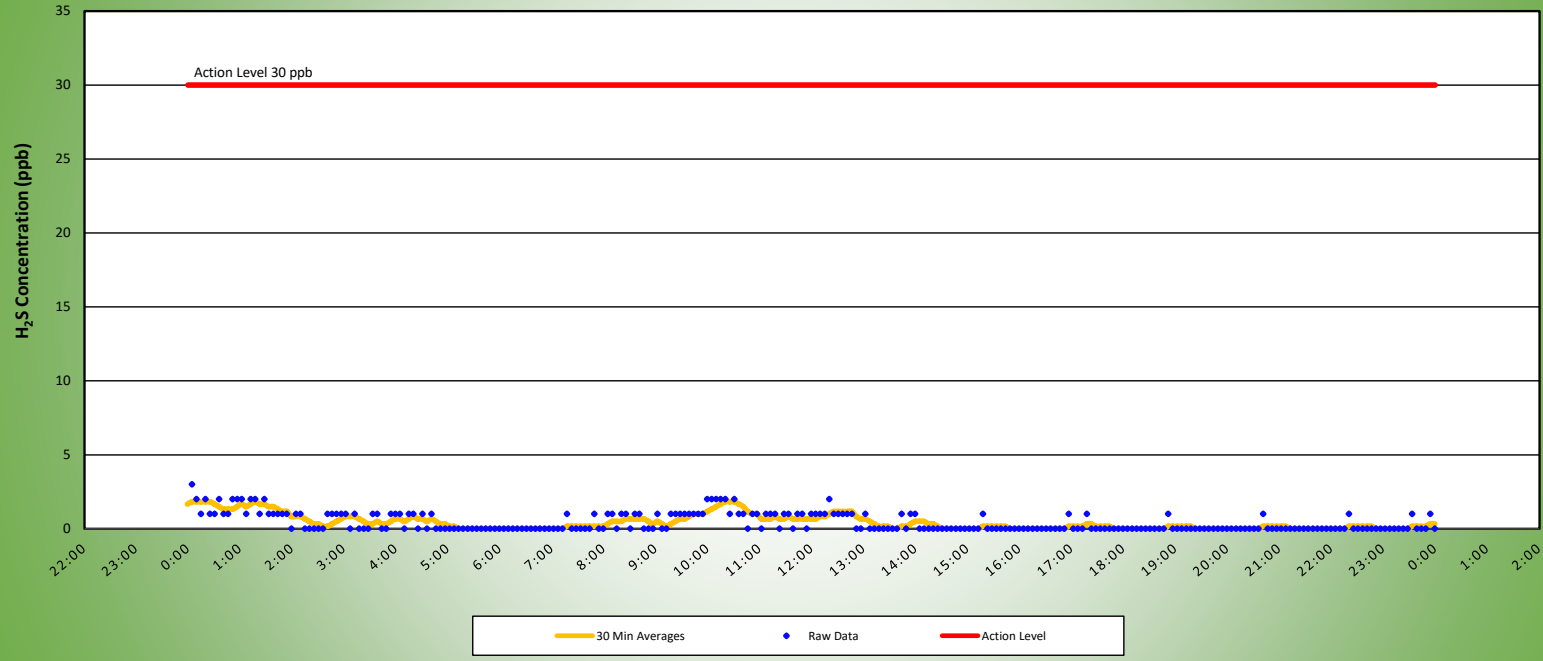
MS3 H2S MONITORING RESULTS - 06/22/26  
NON-PROPERTY LINE MONITOR



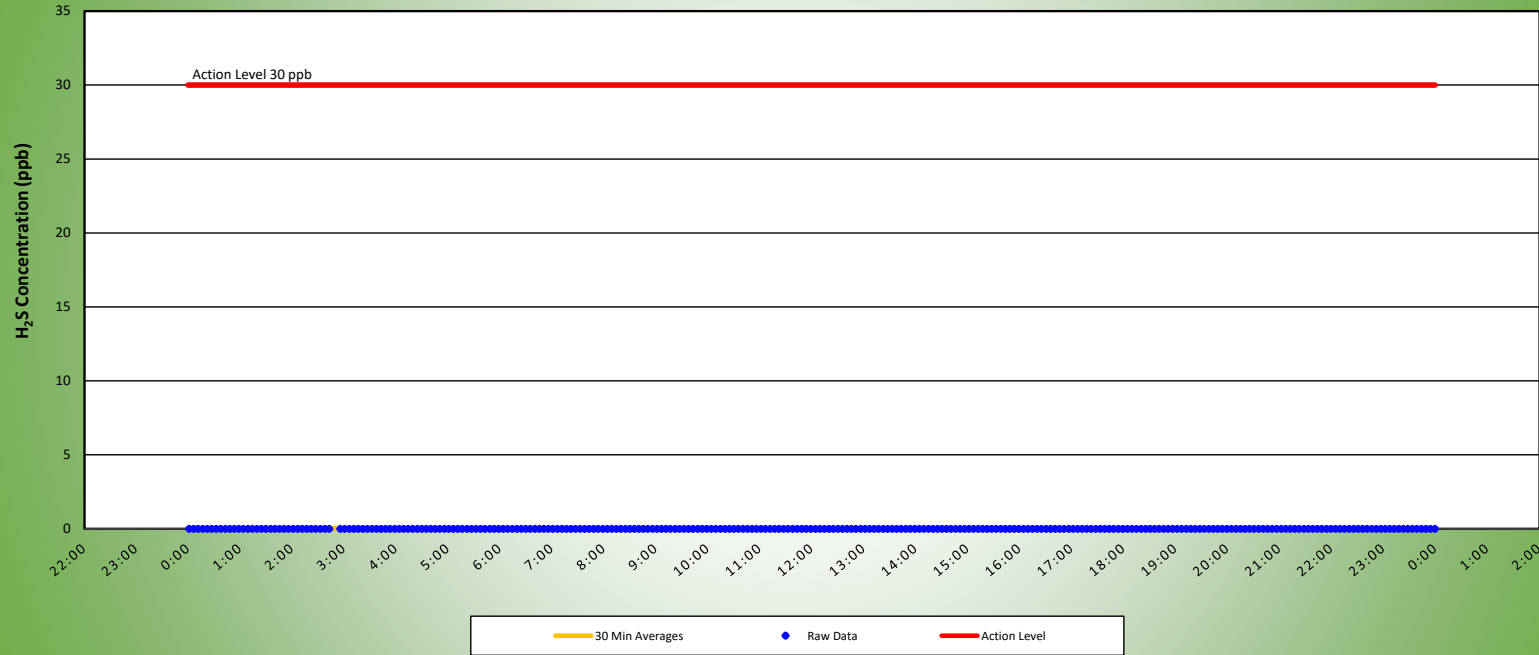
**MS4 H2S MONITORING RESULTS - 06/22/26**  
AT OR NEAR PROPERTY LINE



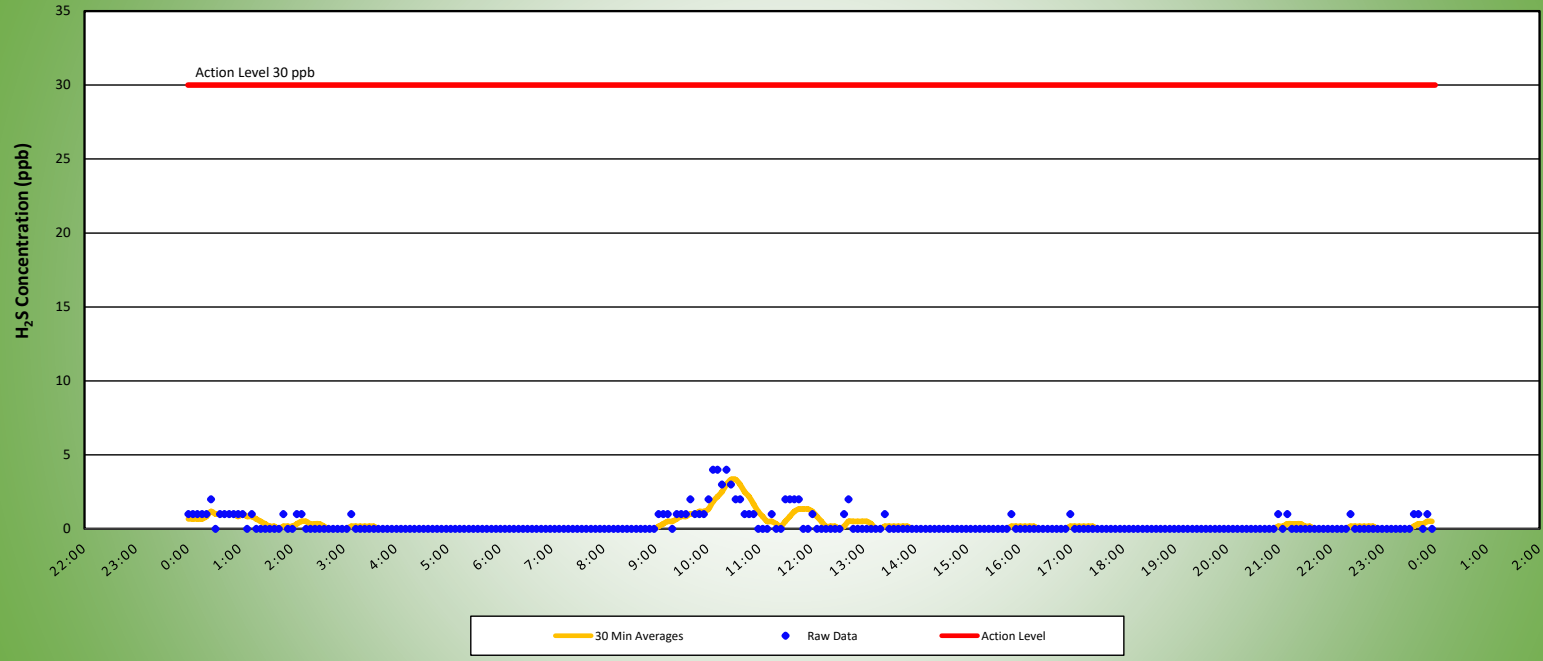
**M55 H2S MONITORING RESULTS - 06/22/26**  
AT OR NEAR PROPERTY LINE



**MS6 H2S MONITORING RESULTS - 06/22/26**  
AT OR NEAR PROPERTY LINE



**MS7 H2S MONITORING RESULTS - 06/22/26**  
AT OR NEAR PROPERTY LINE



**MS8 H2S MONITORING RESULTS - 06/22/26**  
AT OR NEAR PROPERTY LINE

