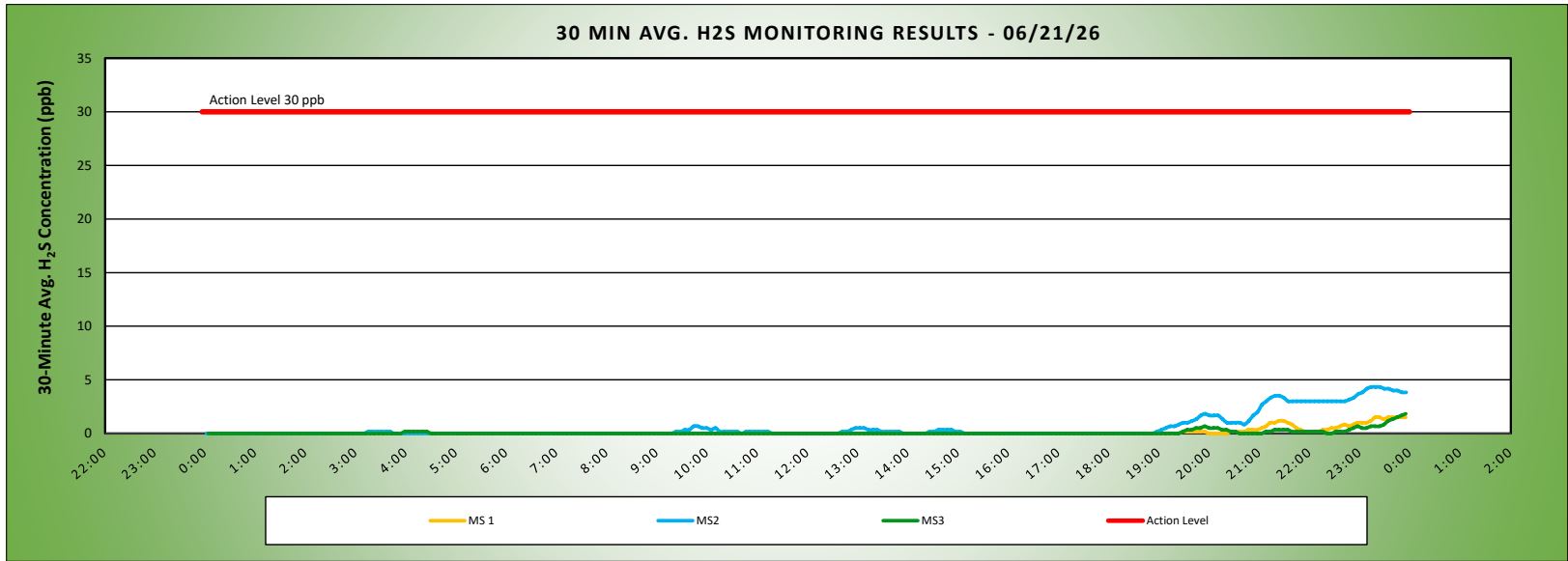


Keegan Landfill Monitoring Project 	DAILY AIR MONITORING REPORT NON-PROPERTY LINE Keegan Landfill Monitoring Stations Kearny, New Jersey				06/21/26		
					Field Operations		Rev. No. 0
					Page 1 of 1		
					Submitted By:		30 Minute Avg H ₂ S Action Level

Weather Data Range from Full Weather Station		Wind Direction	N	Relative Humidity (%)	28.8 - 73.4	Daily Rain (in)	0.00	Landfill Perimeter Monitoring
Temp (°F)	60.9 - 86.0	Wind Speed (MPH)	0.1 - 10.7	Barometer (inHg)	29.91 - 30.06			

*Note: Wind Direction reported in the direction that it is coming from

Station Location Area	Work	Daily Avg. 30 Min H ₂ S Concentration (ppb)	Max 30 Min H ₂ S Concentration (ppb)	Time of Max 30 Min H ₂ S Reading	Corresponding Wind Direction
MS-1		0.1	1.5	23:18	S
MS-2		0.6	4.3	23:13	W
MS-3		0.1	1.8	23:54	NNW



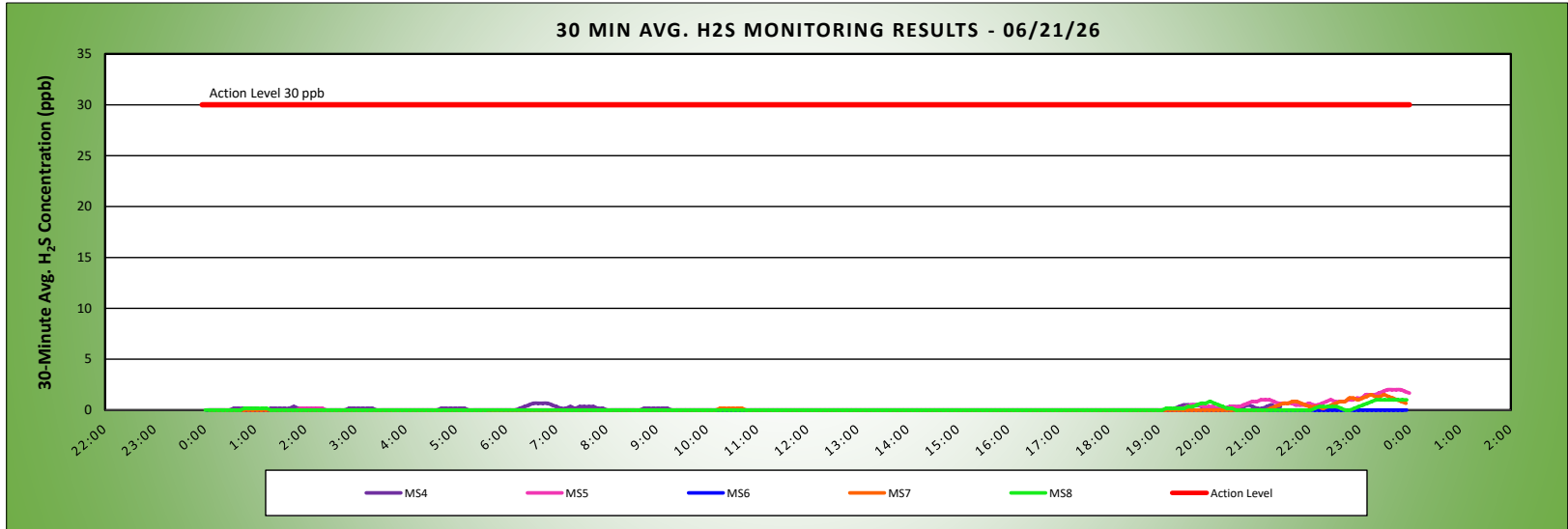
Air Monitoring Notes:

Keegan Landfill Monitoring Project 	DAILY AIR MONITORING REPORT AT OR NEAR PROPERTY LINE Keegan Landfill Monitoring Stations Kearny, New Jersey			06/21/26 Field Operations	
				Page 1 of 1 Submitted By:	Rev. No. 0 30 Minute Avg H₂S Action Level 30 ppb

Weather Data Range from Full Weather Station		Wind Direction	N	Relative Humidity (%)	28.8 - 73.4	Daily Rain (in)	0.00	Landfill Perimeter Monitoring
Temp (°F)	60.9 - 86.0	Wind Speed (MPH)	0.1 - 10.7	Barometer (inHg)	29.91 - 30.06			

*Note: Wind Direction reported in the direction that it is coming from

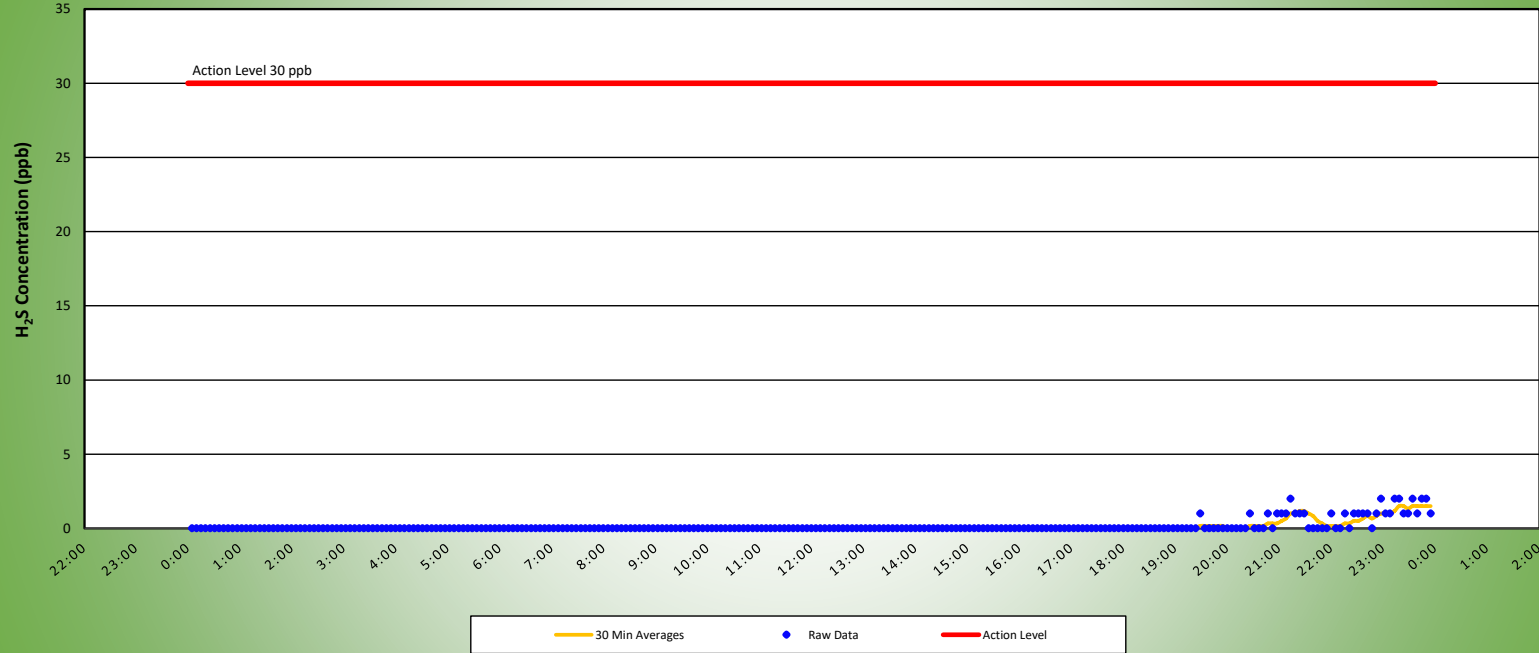
Station Location Area	Work	Daily Avg. 30 Min H ₂ S Concentration (ppb)	Max 30 Min H ₂ S Concentration (ppb)	Time of Max 30 Min H ₂ S Reading	Corresponding Wind Direction
MS-4		0.1	0.7	6:32	W
MS-5		0.2	2.0	23:33	NNE
MS-6		0.0	0.0	0:02	NW
MS-7		0.1	1.5	23:13	ENE
MS-8		0.1	1.0	23:19	S



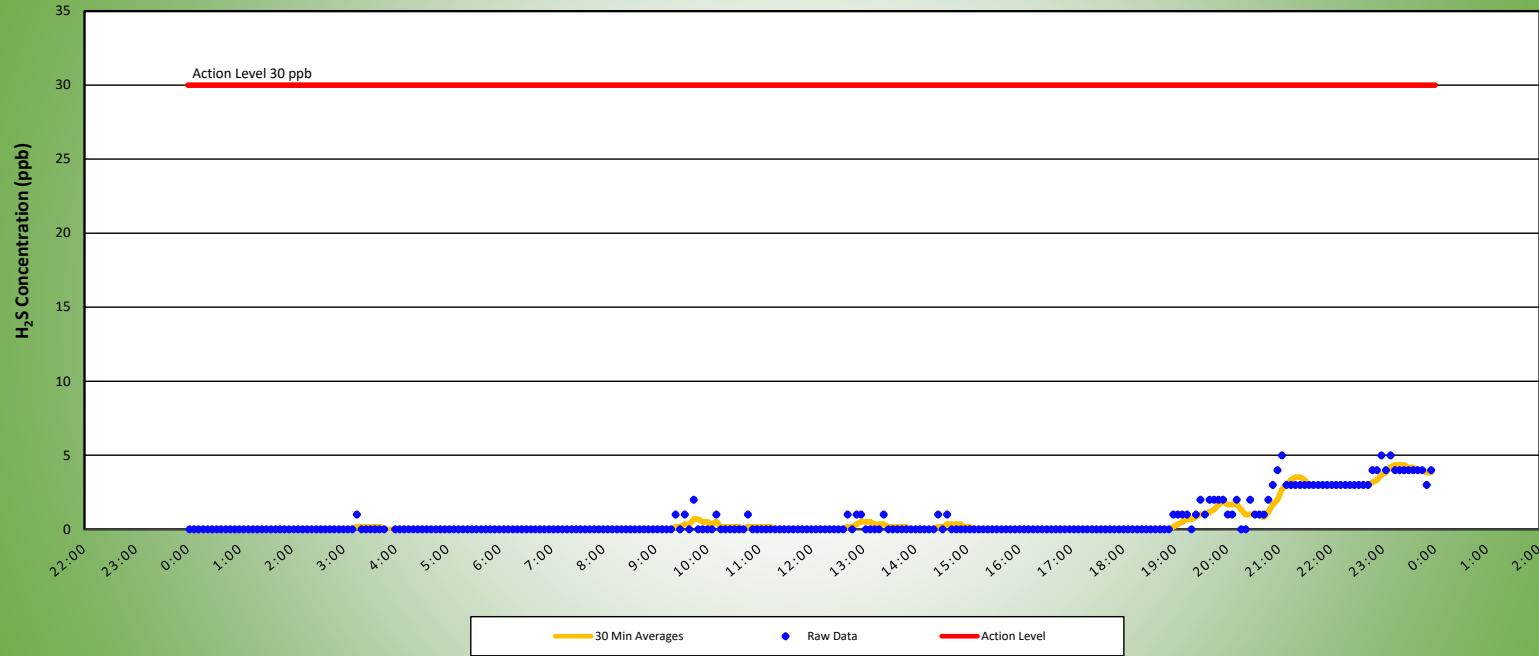
Air Monitoring Notes:



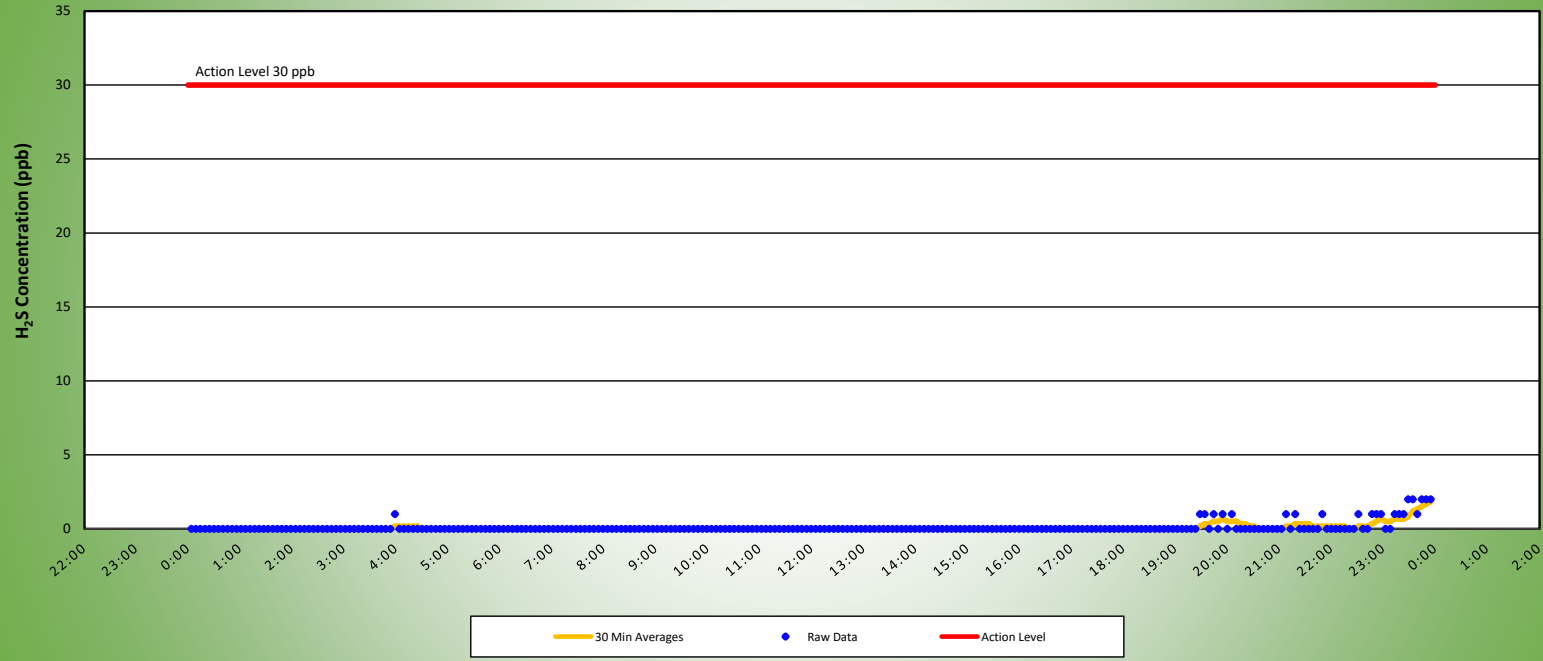
MS1 H2S MONITORING RESULTS - 06/21/26
NON-PROPERTY LINE MONITOR



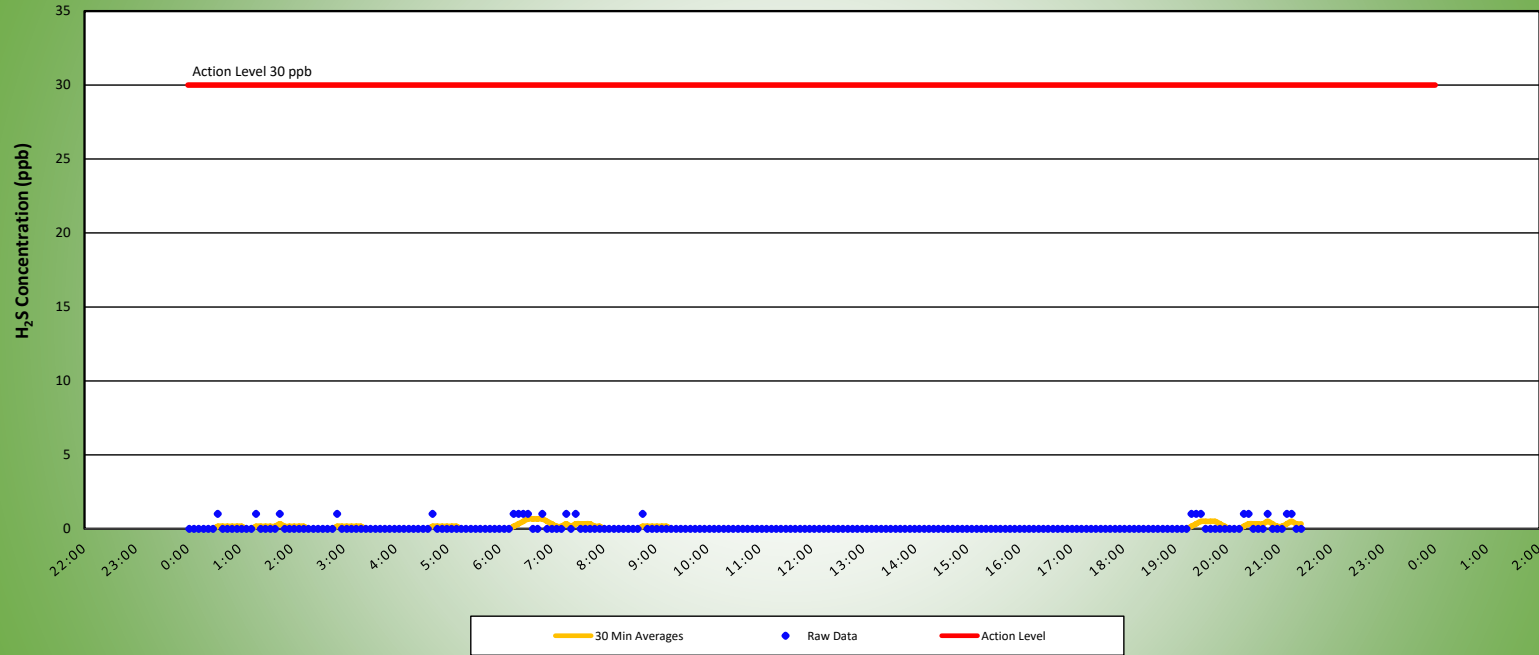
MS2 H2S MONITORING RESULTS - 06/21/26
NON-PROPERTY LINE MONITOR



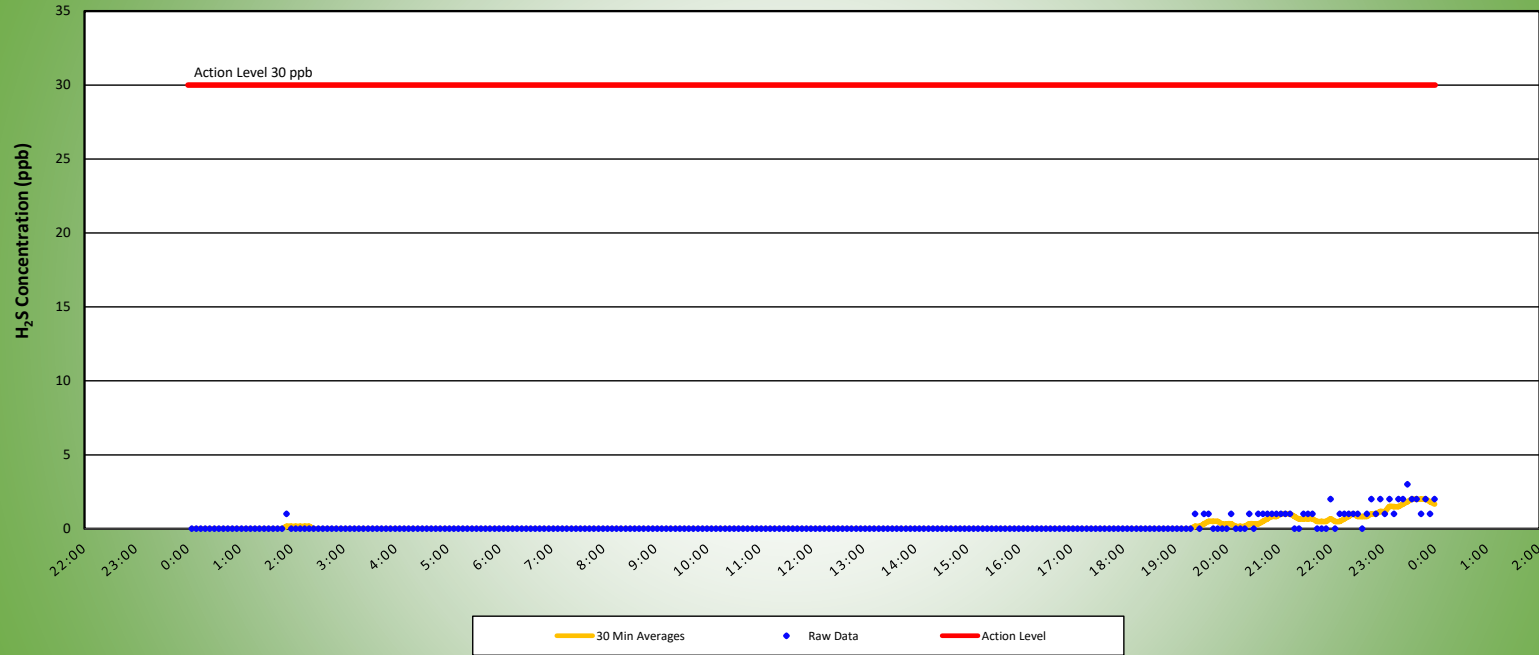
MS3 H2S MONITORING RESULTS - 06/21/26
NON-PROPERTY LINE MONITOR



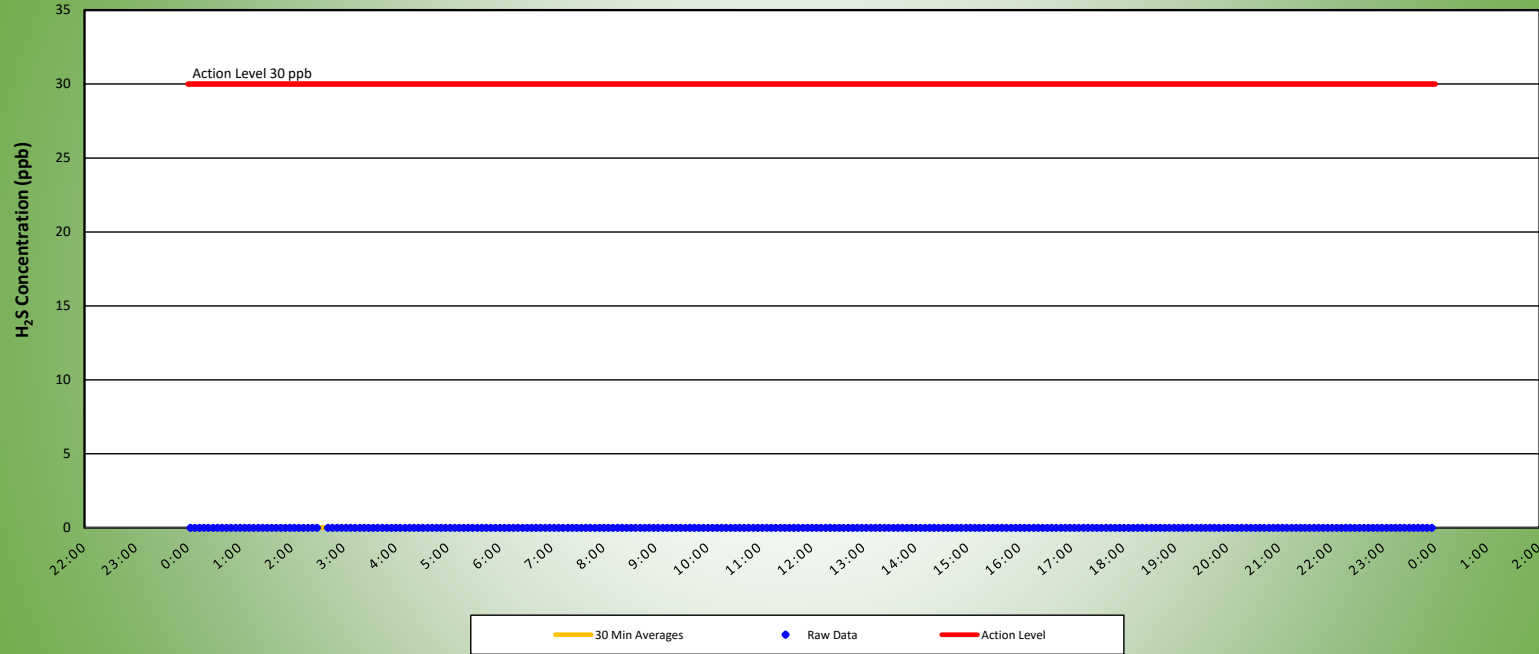
MS4 H2S MONITORING RESULTS - 06/21/26
AT OR NEAR PROPERTY LINE



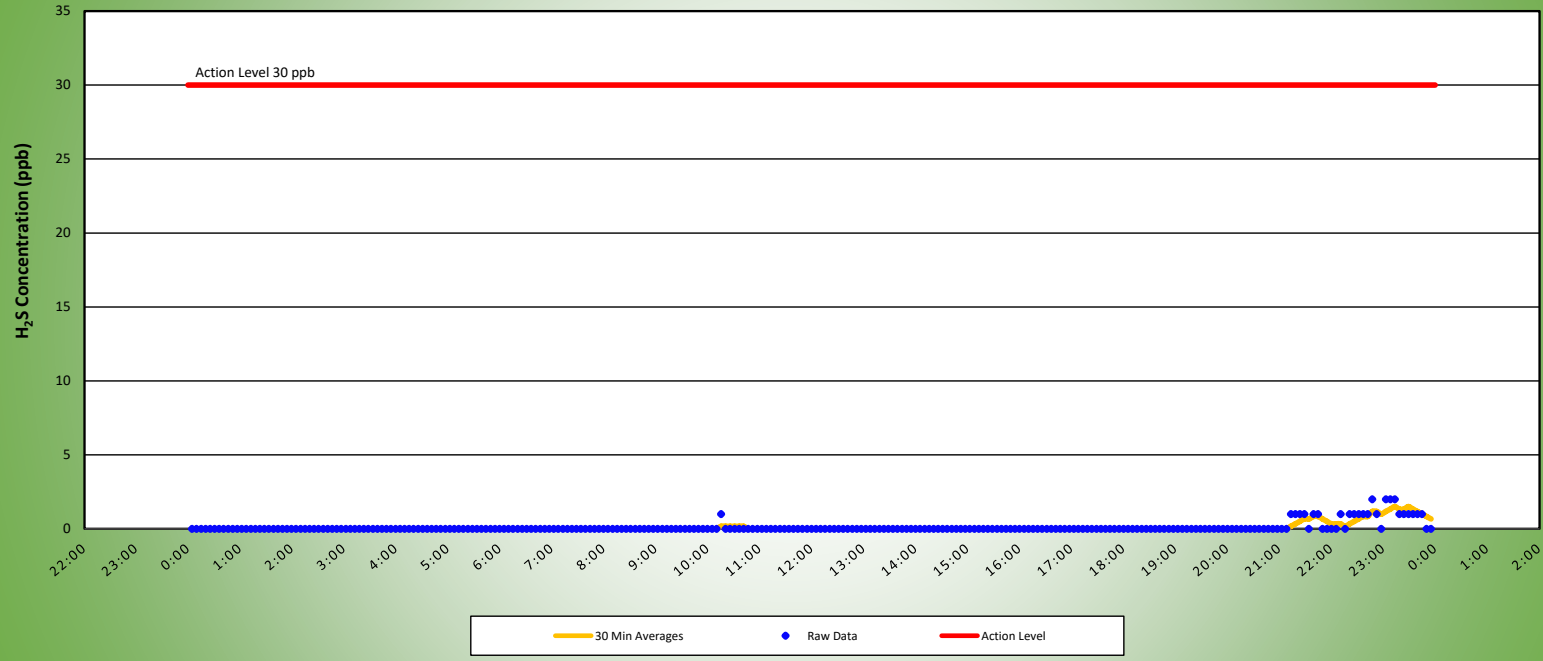
MS5 H2S MONITORING RESULTS - 06/21/26
AT OR NEAR PROPERTY LINE



MS6 H2S MONITORING RESULTS - 06/21/26
AT OR NEAR PROPERTY LINE



MS7 H2S MONITORING RESULTS - 06/21/26
AT OR NEAR PROPERTY LINE



MS8 H2S MONITORING RESULTS - 06/21/26
AT OR NEAR PROPERTY LINE

