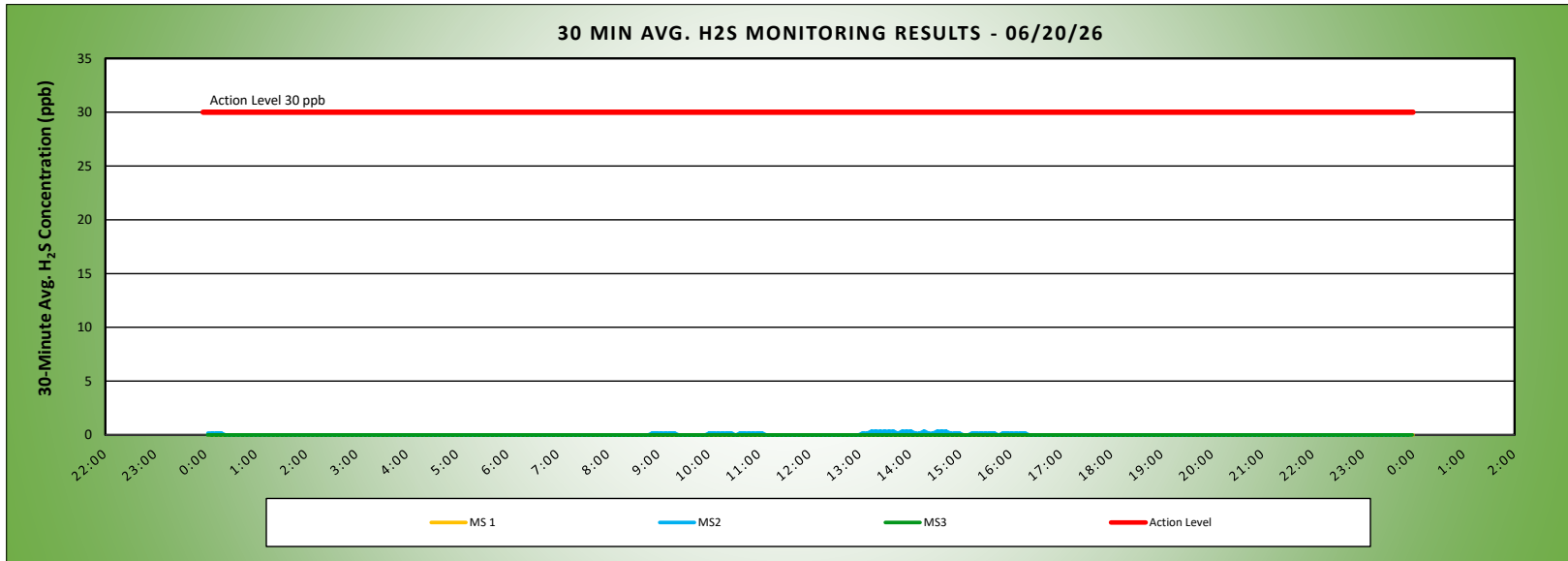


<b>Keegan Landfill Monitoring Project</b> 	<b>DAILY AIR MONITORING REPORT</b> <b>NON-PROPERTY LINE</b> <b>Keegan Landfill Monitoring Stations</b> <b>Kearny, New Jersey</b>				06/20/26		
					Field Operations		Rev. No. 0
					Page 1 of 1		
					Submitted By:		30 Minute Avg H <sub>2</sub> S Action Level

Weather Data Range from Full Weather Station		Wind Direction	SSW	Relative Humidity (%)	22.0 - 52.9	Daily Rain (in)	0.00	Landfill Perimeter Monitoring
Temp (°F)	66.3 - 84.2	Wind Speed (MPH)	0.3 - 12.0	Barometer (inHg)	29.83 - 29.91			

\*Note: Wind Direction reported in the direction that it is coming from

Station Location Area	Work	Daily Avg. 30 Min H <sub>2</sub> S Concentration (ppb)	Max 30 Min H <sub>2</sub> S Concentration (ppb)	Time of Max 30 Min H <sub>2</sub> S Reading	Corresponding Wind Direction
MS-1		0.0	0.0	0:03	NW
MS-2		0.0	0.3	13:13	W
MS-3		0.0	0.0	0:02	SW



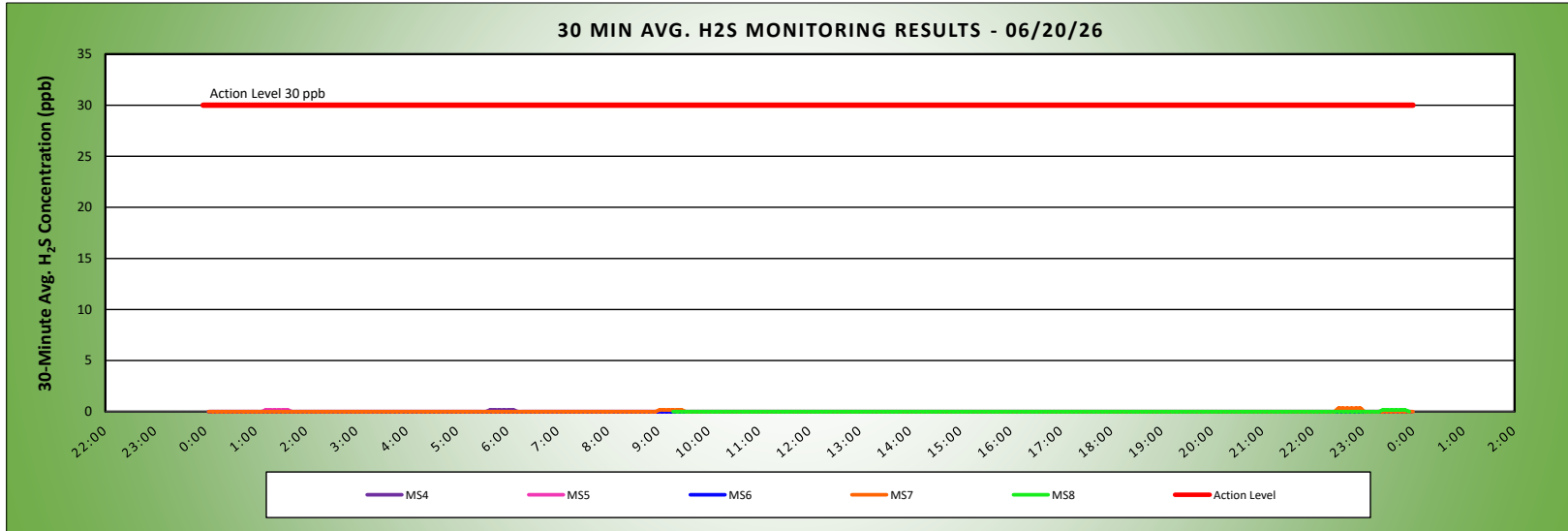
Air Monitoring Notes:

<b>Keegan Landfill Monitoring Project</b> 	<b>DAILY AIR MONITORING REPORT AT OR NEAR PROPERTY LINE Keegan Landfill Monitoring Stations Kearny, New Jersey</b>			<b>06/20/26</b> Field Operations	
				Page 1 of 1 Submitted By:	Rev. No. 0  30 Minute Avg H <sub>2</sub> S Action Level      30 ppb

Weather Data Range from Full Weather Station	Wind Direction	SSW	Relative Humidity (%)	22.0 - 52.9	Daily Rain (in)	0.00	Landfill Perimeter Monitoring
Temp (°F)	66.3 - 84.2	Wind Speed (MPH)	0.3 - 12.0	Barometer (inHg)			

\*Note: Wind Direction reported in the direction that it is coming from

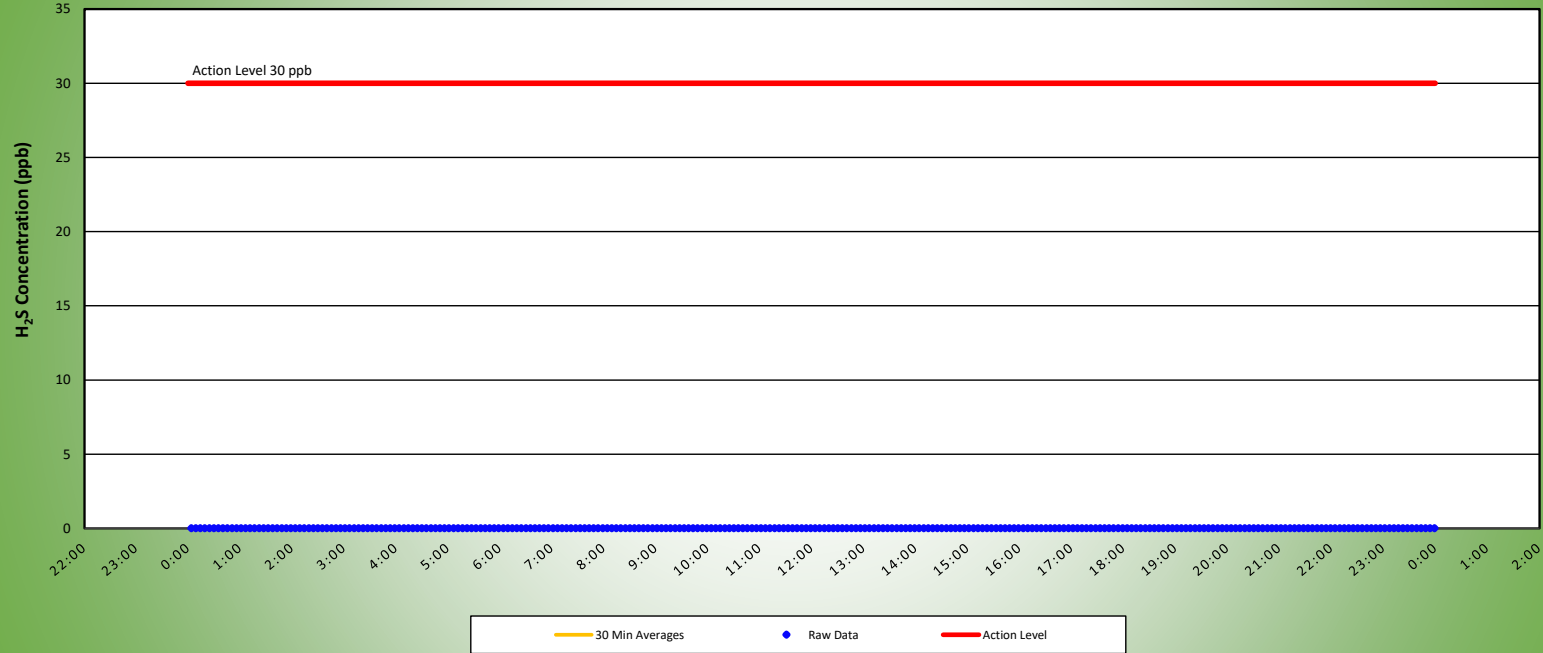
Station Location Area	Work	Daily Avg. 30 Min H <sub>2</sub> S Concentration (ppb)	Max 30 Min H <sub>2</sub> S Concentration (ppb)	Time of Max 30 Min H <sub>2</sub> S Reading	Corresponding Wind Direction
MS-4		0.0	0.2	5:39	SSW
MS-5		0.0	0.2	1:11	WSW
MS-6		0.0	0.0	0:04	N
MS-7		0.0	0.3	22:30	W
MS-8		0.0	0.2	23:23	N



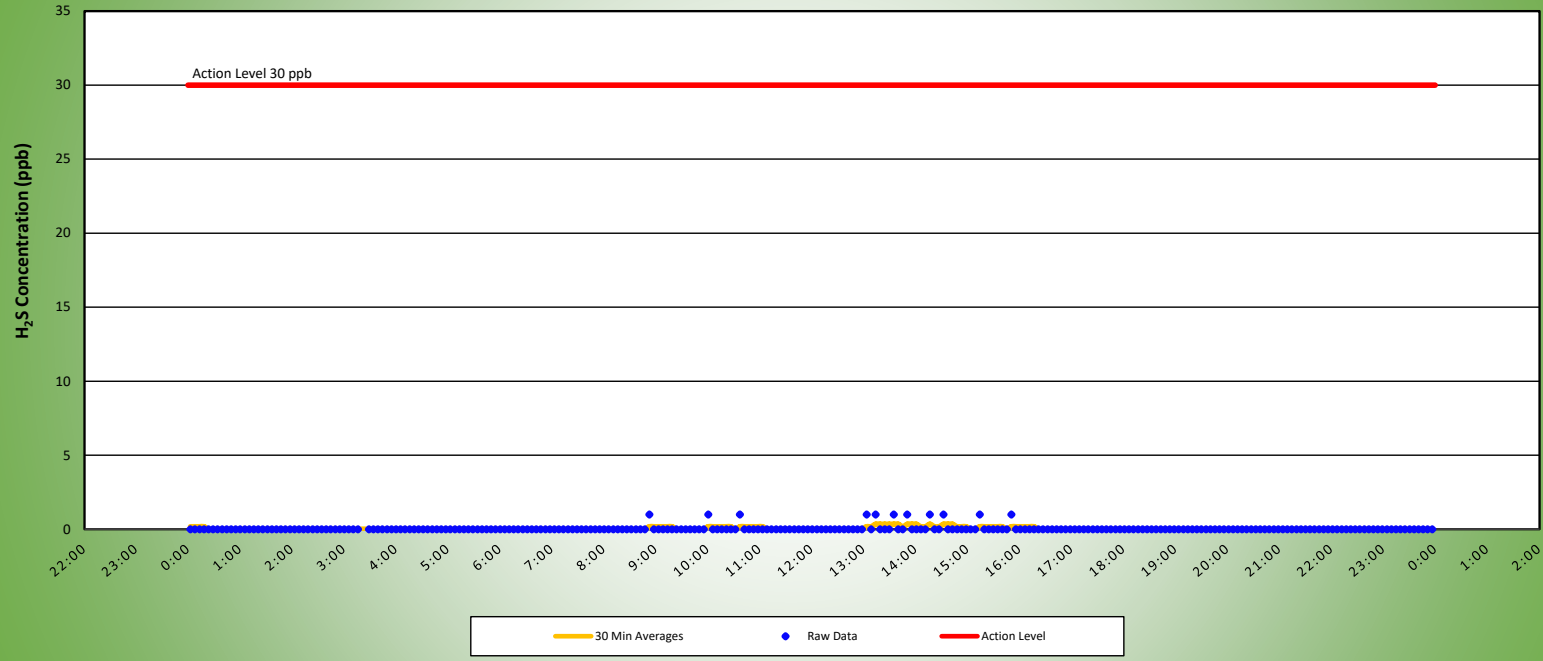
Air Monitoring Notes:



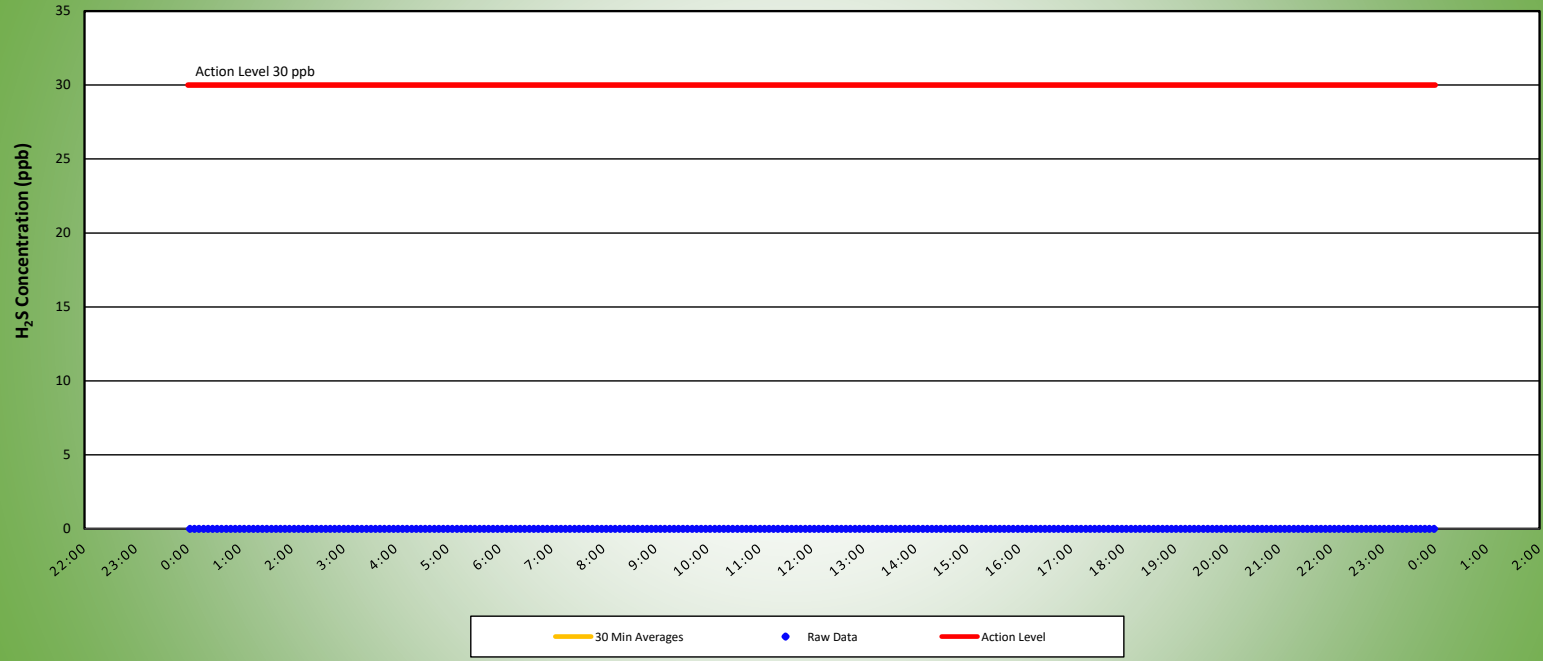
**MS1 H2S MONITORING RESULTS - 06/20/26**  
NON-PROPERTY LINE MONITOR



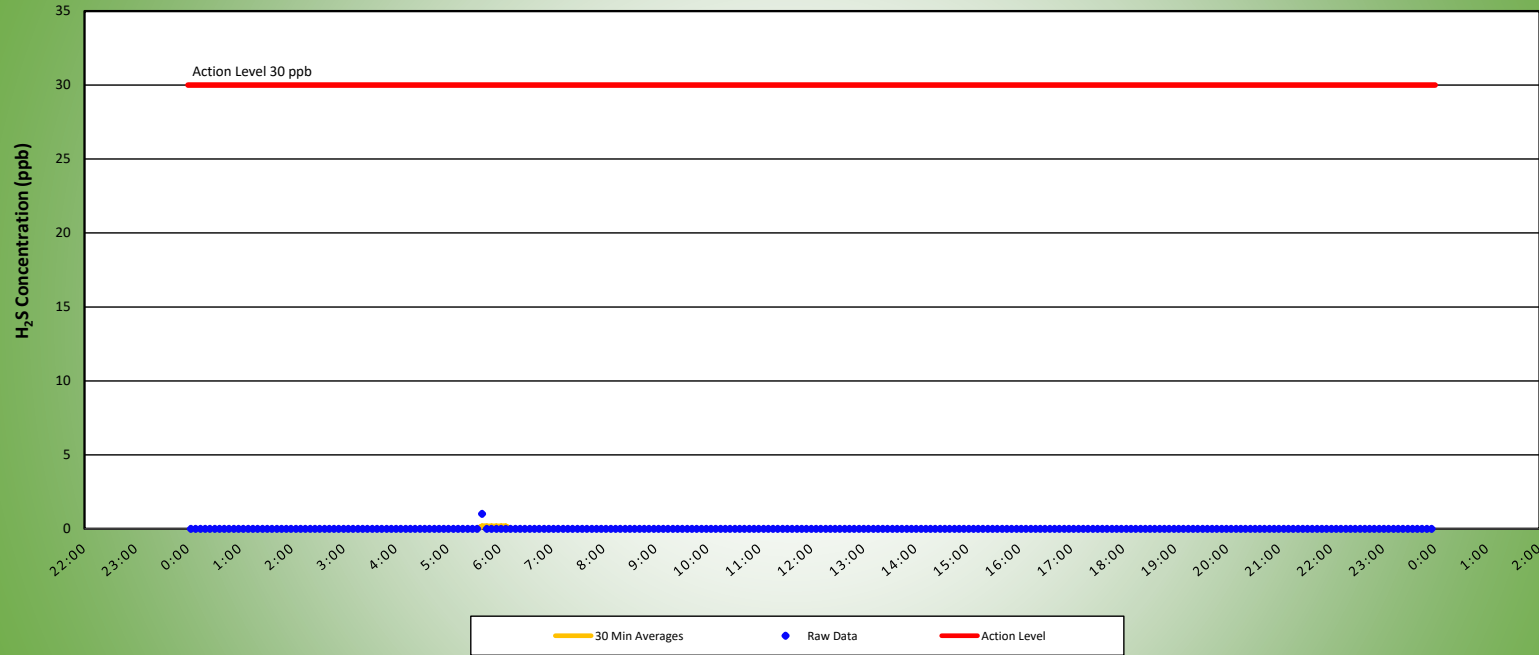
**MS2 H2S MONITORING RESULTS - 06/20/26**  
NON-PROPERTY LINE MONITOR



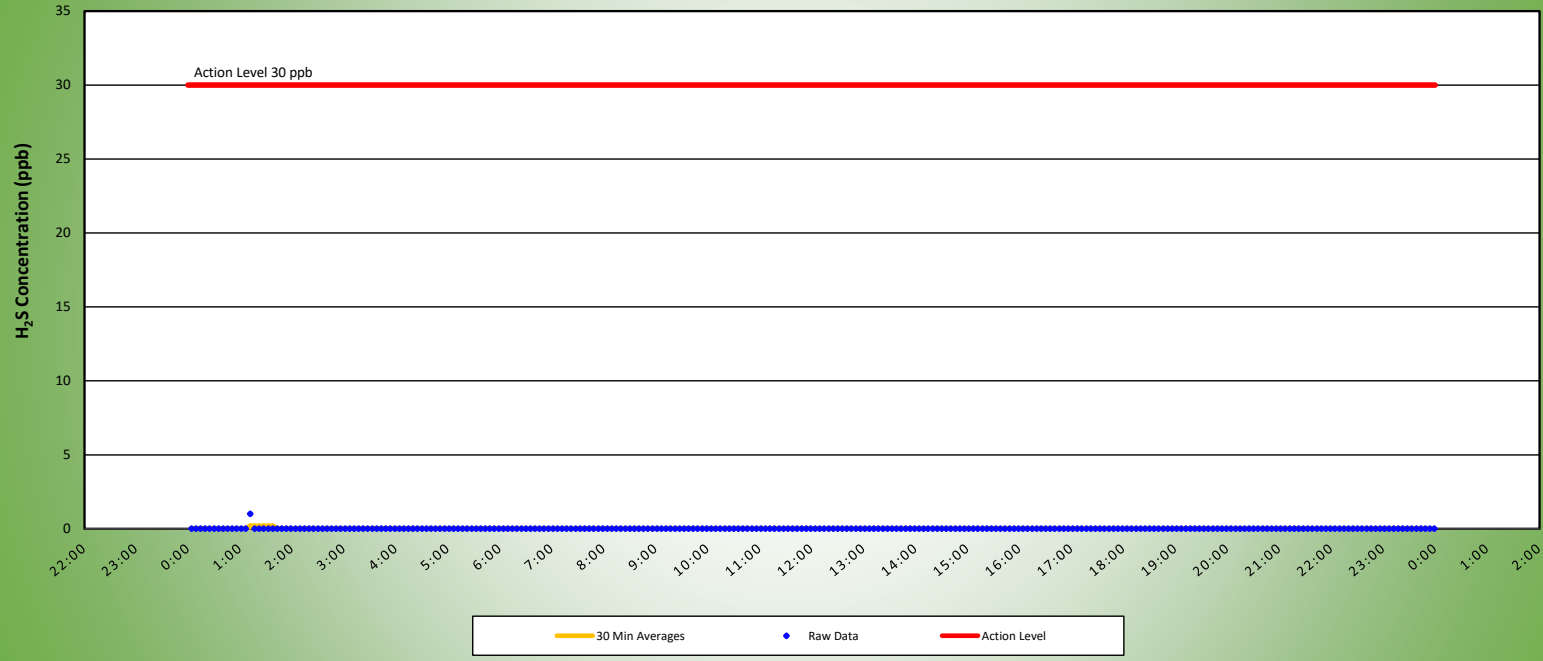
**MS3 H2S MONITORING RESULTS - 06/20/26**  
NON-PROPERTY LINE MONITOR



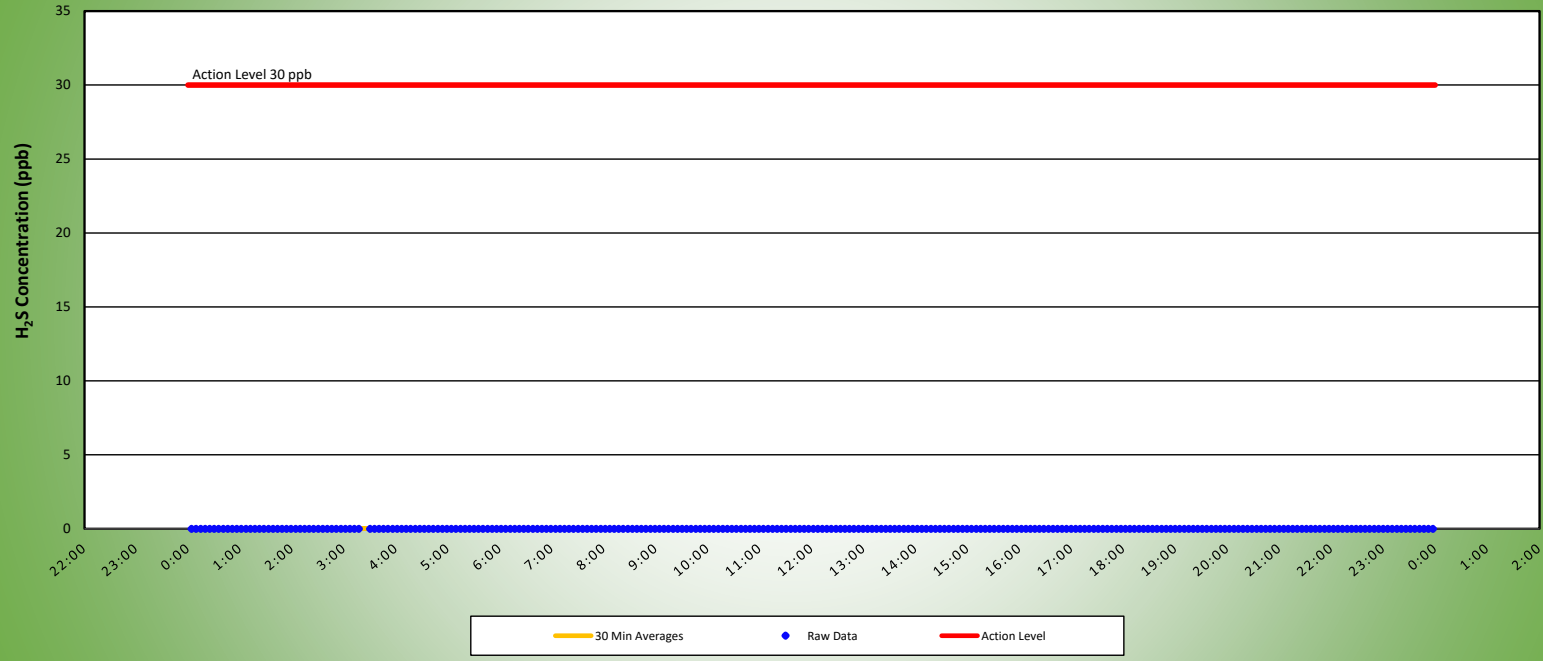
**MS4 H2S MONITORING RESULTS - 06/20/26**  
AT OR NEAR PROPERTY LINE



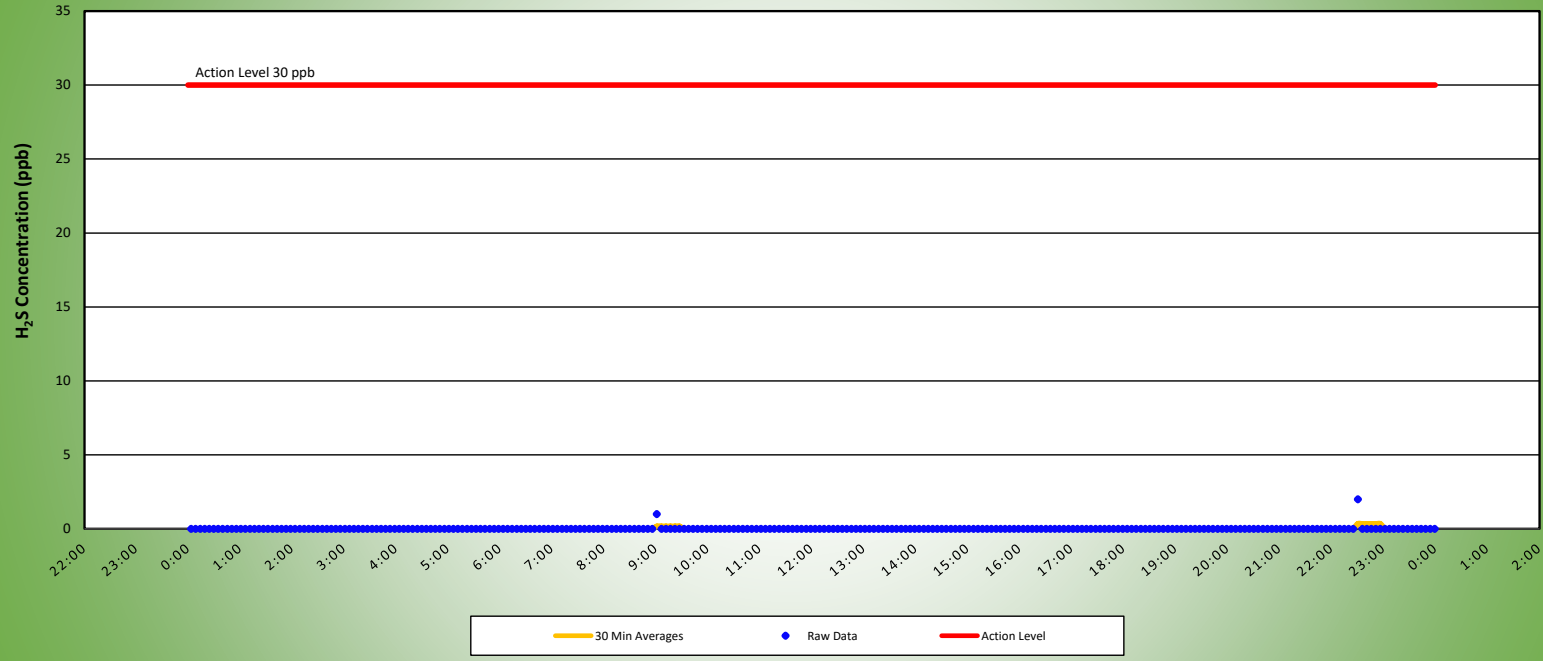
**M55 H2S MONITORING RESULTS - 06/20/26**  
AT OR NEAR PROPERTY LINE



**MS6 H2S MONITORING RESULTS - 06/20/26**  
AT OR NEAR PROPERTY LINE



**MS7 H2S MONITORING RESULTS - 06/20/26**  
AT OR NEAR PROPERTY LINE



**MS8 H2S MONITORING RESULTS - 06/20/26**  
AT OR NEAR PROPERTY LINE

