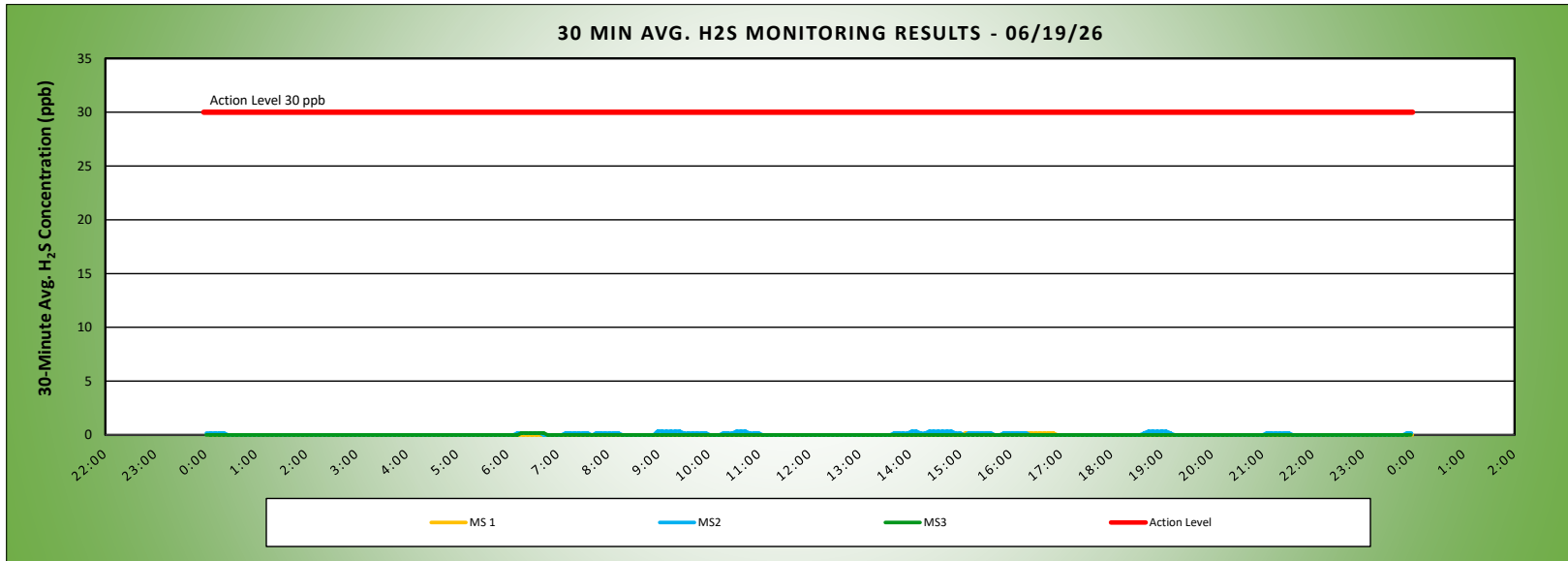


Keegan Landfill Monitoring Project 	DAILY AIR MONITORING REPORT NON-PROPERTY LINE Keegan Landfill Monitoring Stations Kearny, New Jersey				06/19/26		
					Field Operations		Rev. No. 0
					Page 1 of 1		
					Submitted By:		30 Minute Avg H ₂ S Action Level

Weather Data Range from Full Weather Station		Wind Direction	SSW	Relative Humidity (%)	25.5 - 51.8	Daily Rain (in)	0.00	Landfill Perimeter Monitoring
Temp (°F)	70.7 - 84.5	Wind Speed (MPH)	0.7 - 11.6	Barometer (inHg)	29.69 - 29.85			

*Note: Wind Direction reported in the direction that it is coming from

Station Location Area	Work	Daily Avg. 30 Min H ₂ S Concentration (ppb)	Max 30 Min H ₂ S Concentration (ppb)	Time of Max 30 Min H ₂ S Reading	Corresponding Wind Direction
MS-1		0.0	0.2	15:06	WNW
MS-2		0.1	0.3	8:59	WSW
MS-3		0.0	0.2	6:16	SW



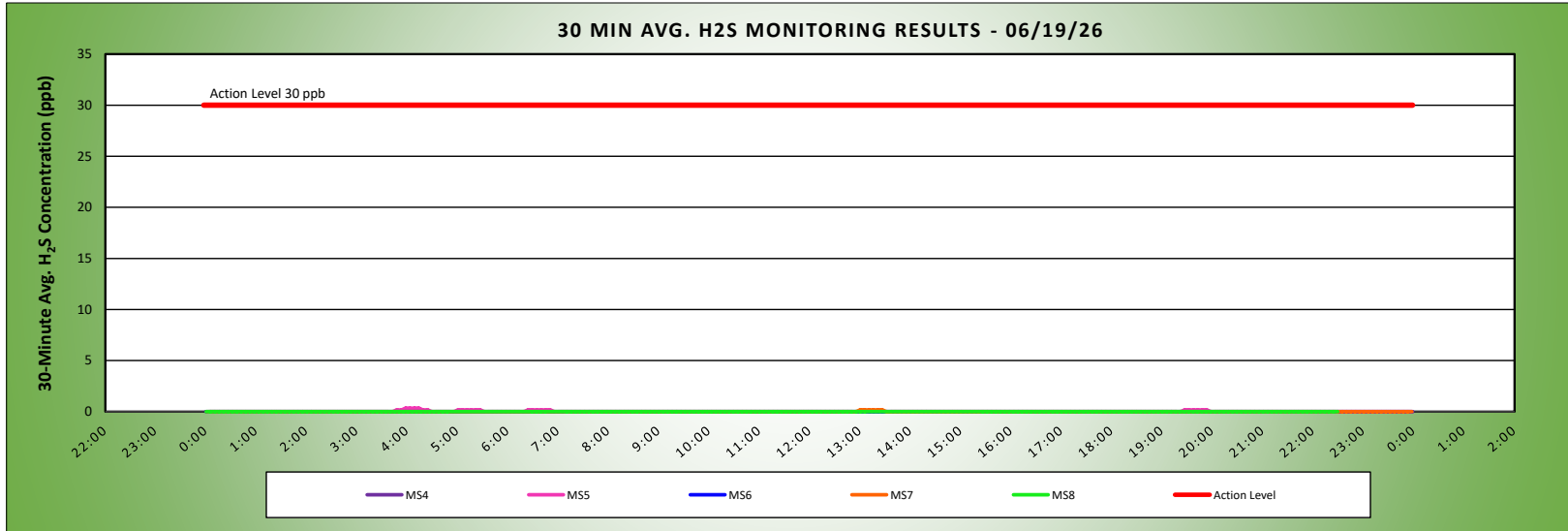
Air Monitoring Notes:

Keegan Landfill Monitoring Project 	DAILY AIR MONITORING REPORT AT OR NEAR PROPERTY LINE Keegan Landfill Monitoring Stations Kearny, New Jersey			06/19/26	
				Field Operations	
			Page 1 of 1	Rev. No. 0	
			Submitted By:		
			30 Minute Avg H ₂ S Action Level	30 ppb	

Weather Data Range from Full Weather Station		Wind Direction	SSW	Relative Humidity (%)	25.5 - 51.8	Daily Rain (in)	0.00	Landfill Perimeter Monitoring
Temp (°F)	70.7 - 84.5	Wind Speed (MPH)	0.7 - 11.6	Barometer (inHg)	29.69 - 29.85			

*Note: Wind Direction reported in the direction that it is coming from

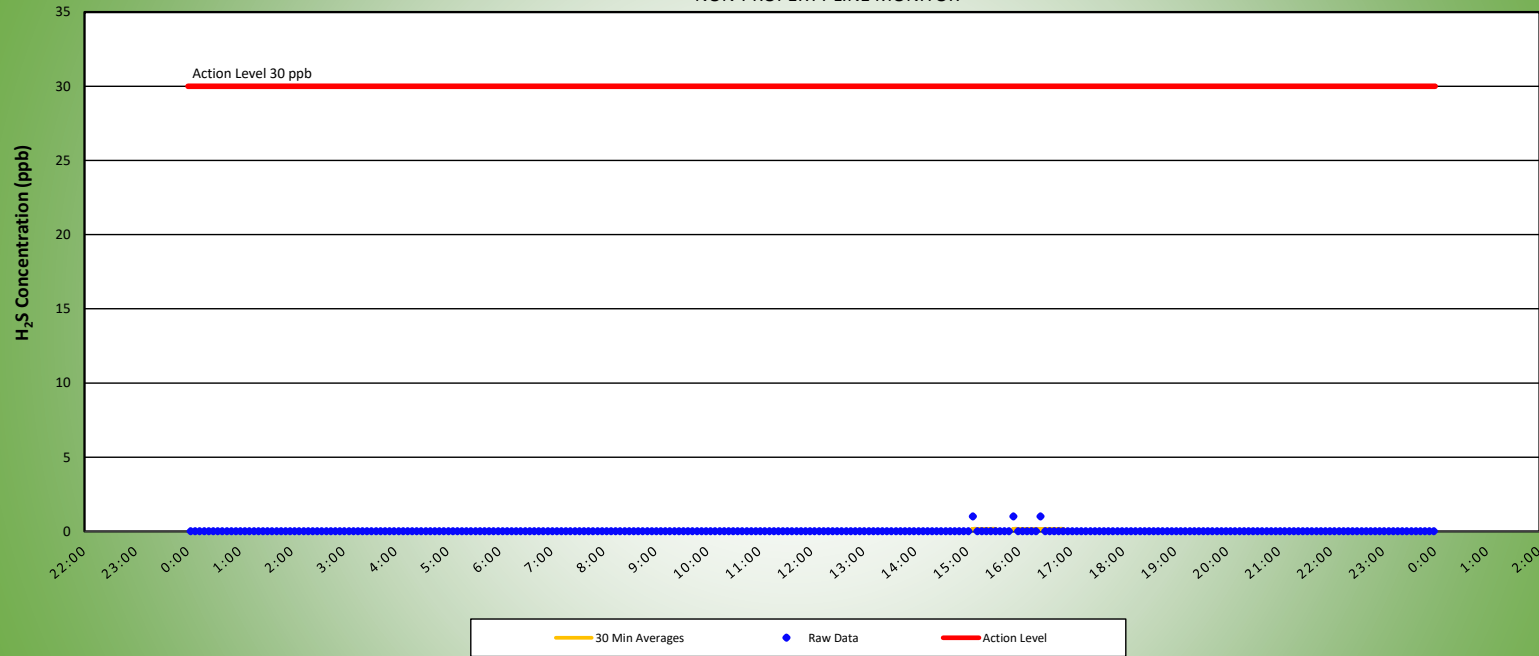
Station Location Area	Work	Daily Avg. 30 Min H ₂ S Concentration (ppb)	Max 30 Min H ₂ S Concentration (ppb)	Time of Max 30 Min H ₂ S Reading	Corresponding Wind Direction
MS-4		0.0	0.0	0:05	SW
MS-5		0.0	0.3	3:58	N
MS-6		0.0	0.0	0:00	W
MS-7		0.0	0.2	13:00	NNW
MS-8		0.0	0.0	0:00	SSW



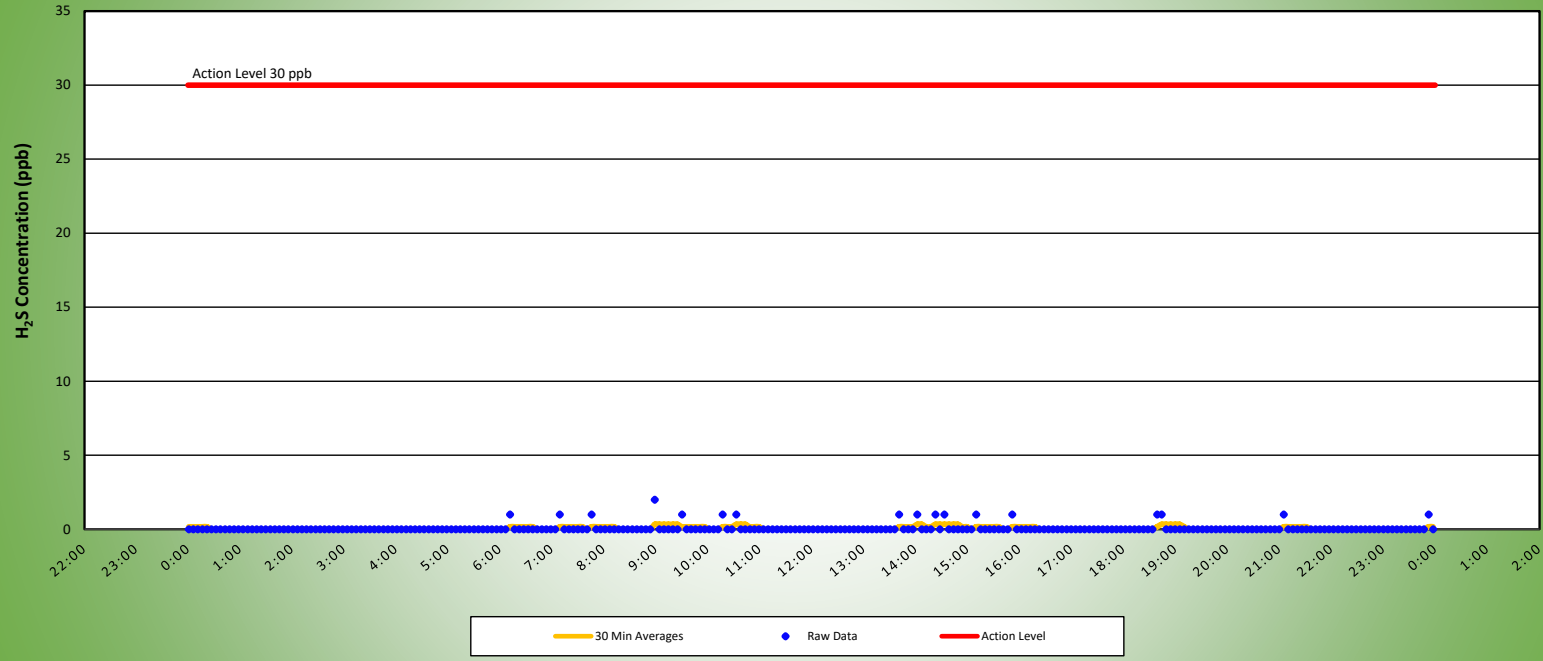
Air Monitoring Notes:



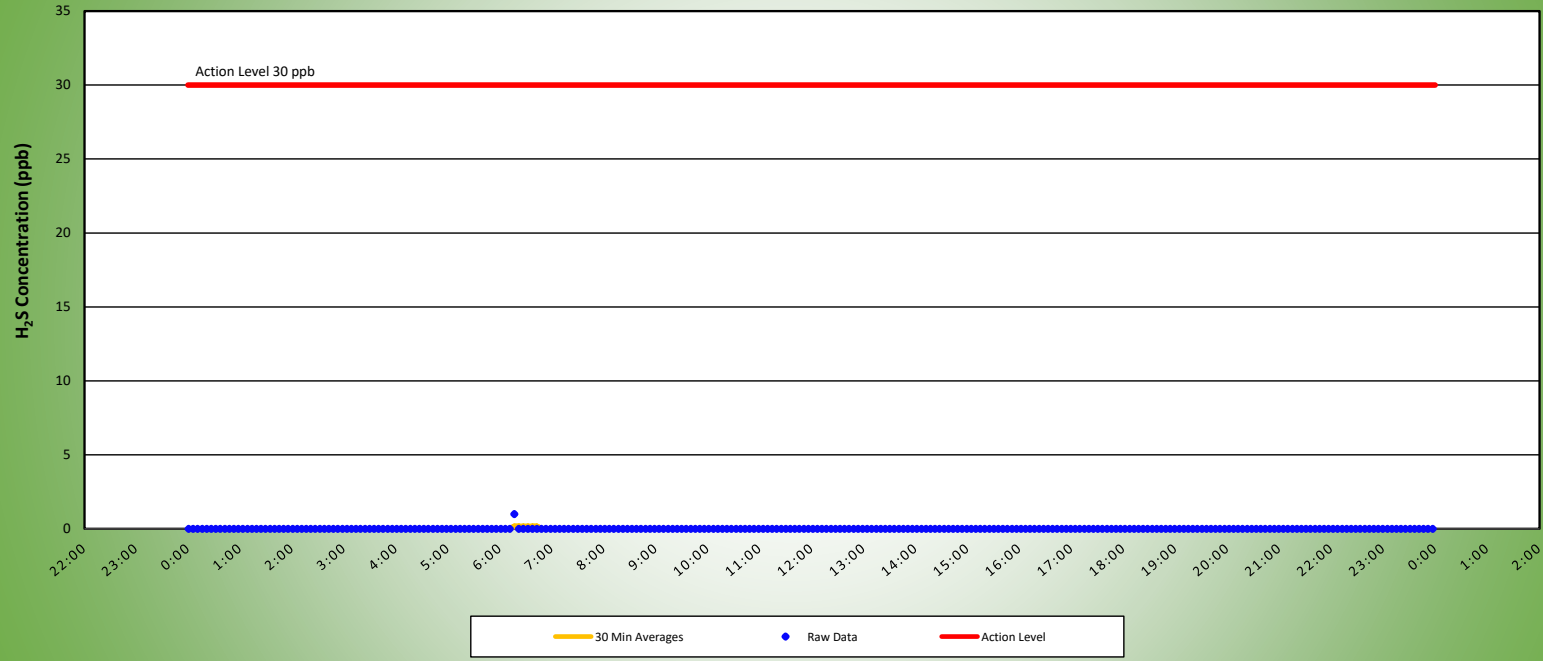
MS1 H2S MONITORING RESULTS - 06/19/26
NON-PROPERTY LINE MONITOR



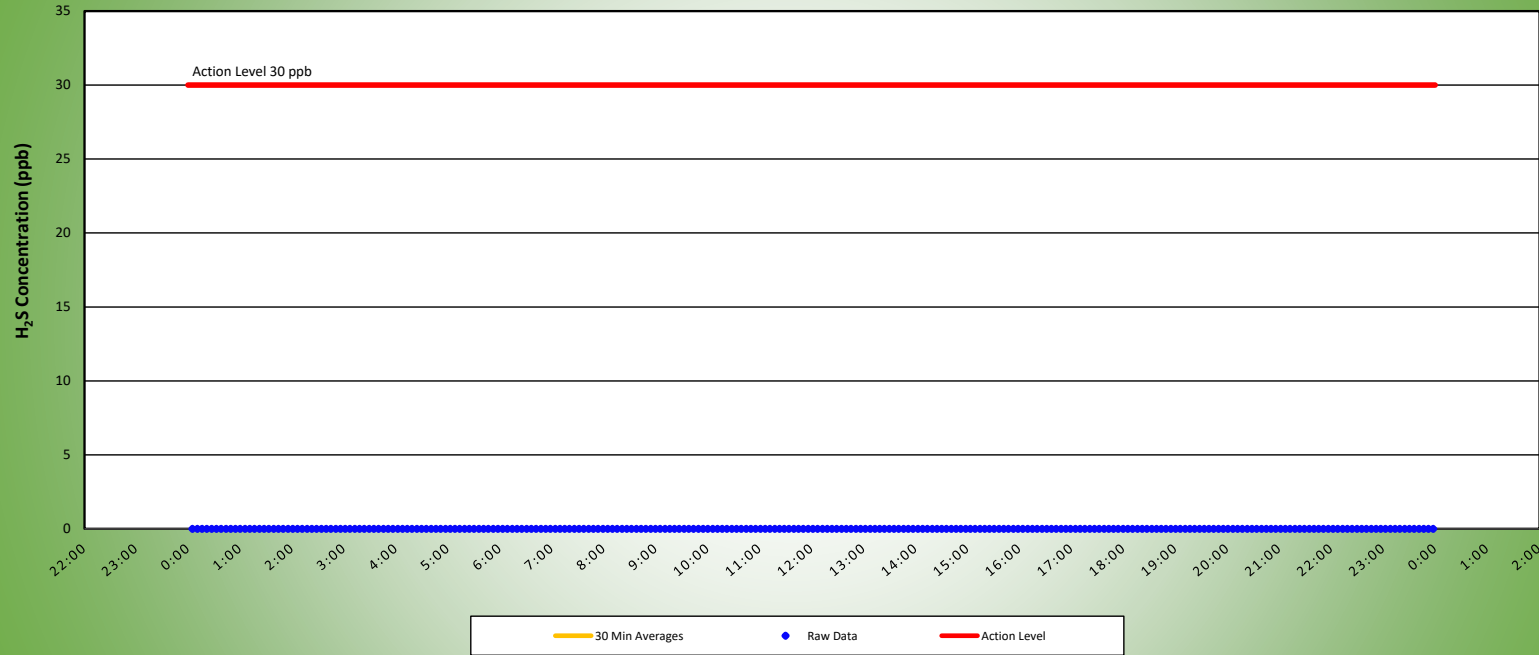
MS2 H2S MONITORING RESULTS - 06/19/26
NON-PROPERTY LINE MONITOR



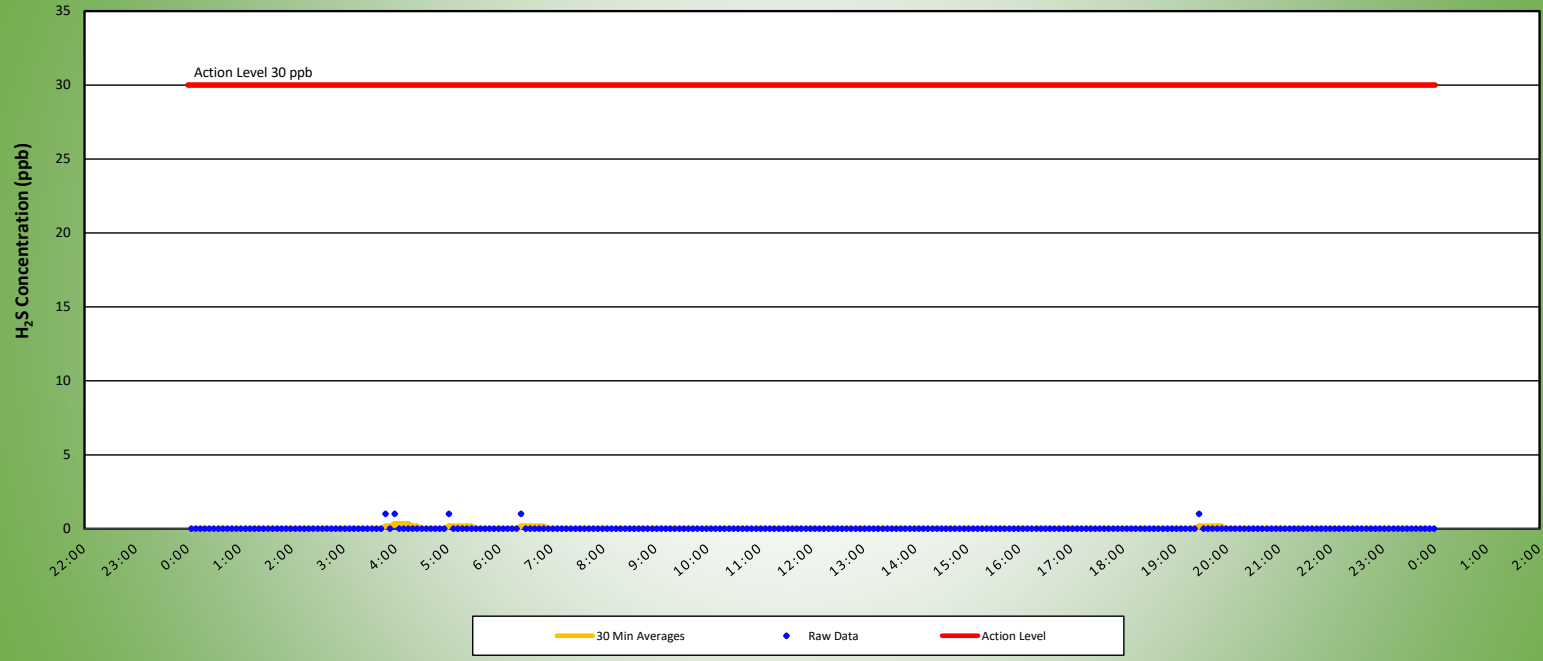
MS3 H2S MONITORING RESULTS - 06/19/26
NON-PROPERTY LINE MONITOR



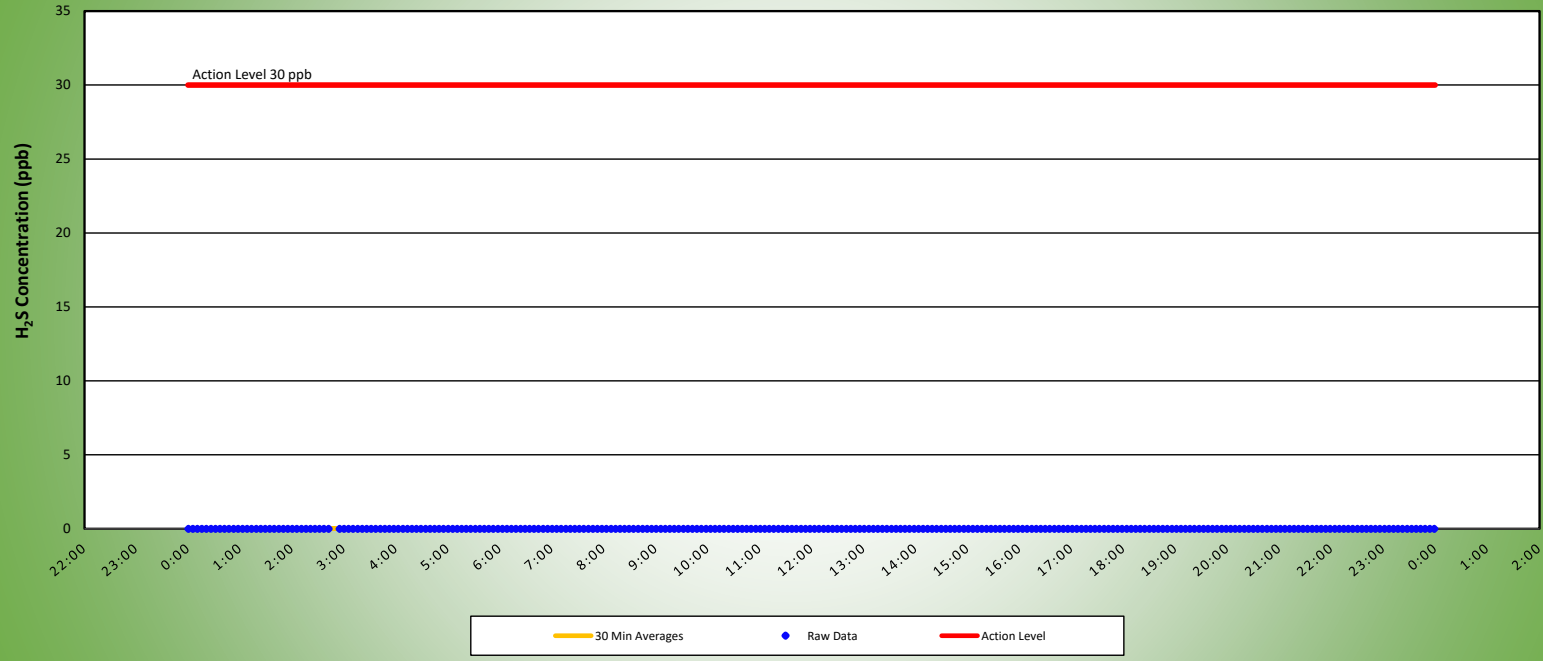
MS4 H2S MONITORING RESULTS - 06/19/26
AT OR NEAR PROPERTY LINE



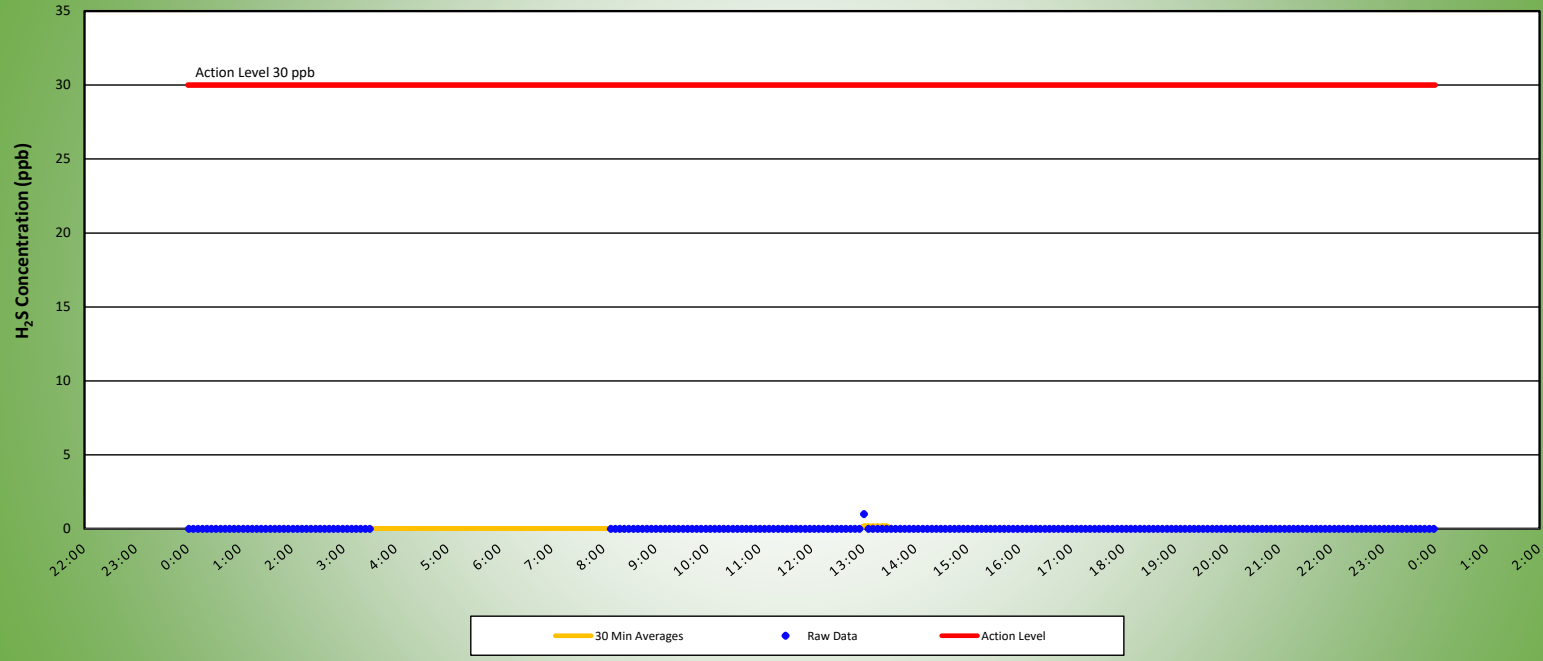
MS5 H2S MONITORING RESULTS - 06/19/26
AT OR NEAR PROPERTY LINE



MS6 H2S MONITORING RESULTS - 06/19/26
AT OR NEAR PROPERTY LINE



MS7 H2S MONITORING RESULTS - 06/19/26
AT OR NEAR PROPERTY LINE



MS8 H2S MONITORING RESULTS - 06/19/26
AT OR NEAR PROPERTY LINE

