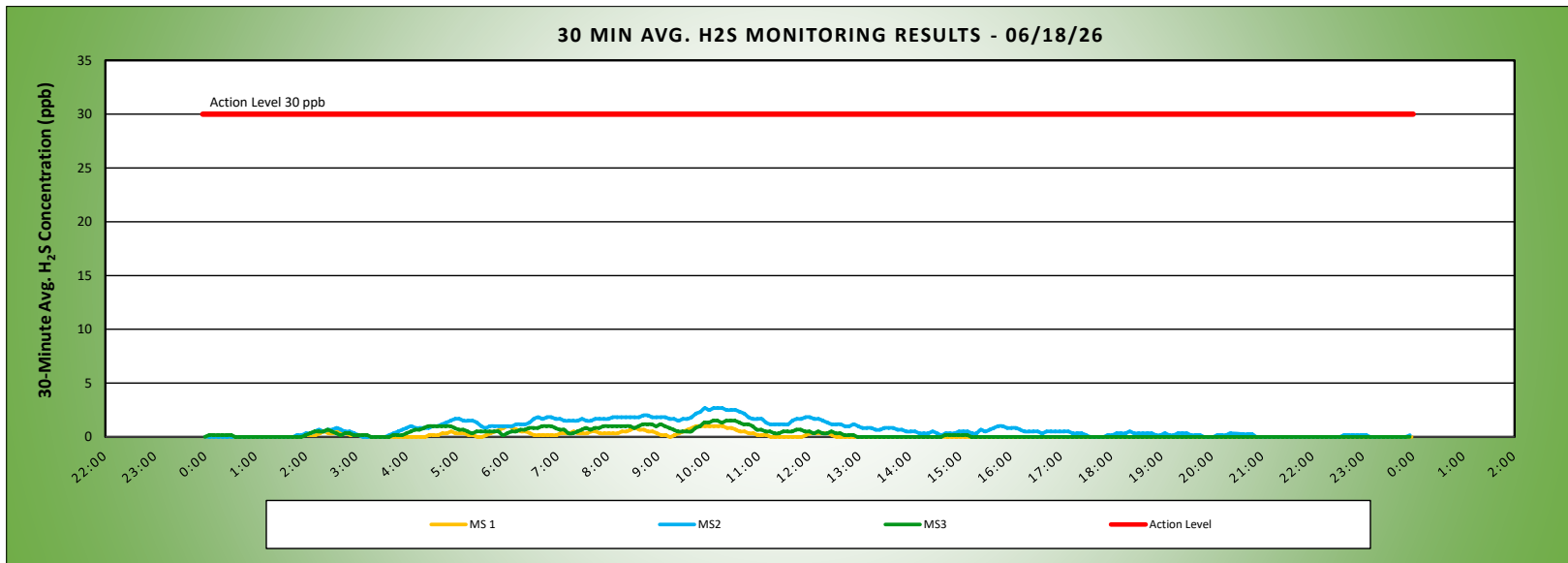


<b>Keegan Landfill Monitoring Project</b>  	<b>DAILY AIR MONITORING REPORT</b> <b>NON-PROPERTY LINE</b> <b>Keegan Landfill Monitoring Stations</b> <b>Kearny, New Jersey</b>				06/18/26		
					Field Operations		Rev. No. 0
					Page 1 of 1		
					Submitted By:		30 Minute Avg H <sub>2</sub> S Action Level

Weather Data Range from Full Weather Station		Wind Direction	SSE	Relative Humidity (%)	32.1 - 82.9	Daily Rain (in)	0.00	Landfill Perimeter Monitoring
Temp (°F)	68.5 - 89.7	Wind Speed (MPH)	0.4 - 15.1	Barometer (inHg)	29.54 - 29.89			

\*Note: Wind Direction reported in the direction that it is coming from

Station Location Area	Work	Daily Avg. 30 Min H <sub>2</sub> S Concentration (ppb)	Max 30 Min H <sub>2</sub> S Concentration (ppb)	Time of Max 30 Min H <sub>2</sub> S Reading	Corresponding Wind Direction
MS-1		0.2	1.0	6:00	E
MS-2		0.8	2.7	9:55	S
MS-3		0.3	1.5	10:05	SSE



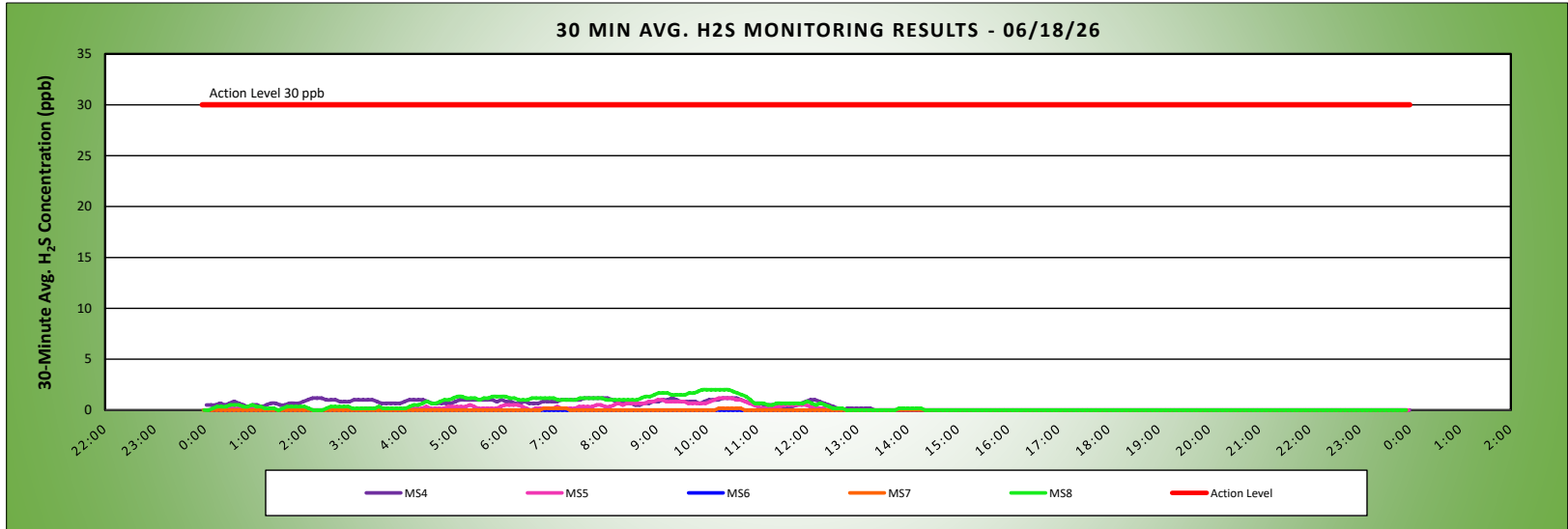
Air Monitoring Notes:

<b>Keegan Landfill Monitoring Project</b> 	<b>DAILY AIR MONITORING REPORT AT OR NEAR PROPERTY LINE Keegan Landfill Monitoring Stations Kearny, New Jersey</b>			<b>06/18/26</b>	
				<b>Field Operations</b>	
			Page 1 of 1 Submitted By:	Rev. No. 0	
			<b>30 Minute Avg H<sub>2</sub>S Action Level</b>	<b>30 ppb</b>	

Weather Data Range from Full Weather Station		Wind Direction	SSE	Relative Humidity (%)	32.1 - 82.9	Daily Rain (in)	0.00	Landfill Perimeter Monitoring
Temp (°F)	68.5 - 89.7	Wind Speed (MPH)	0.4 - 15.1	Barometer (inHg)	29.54 - 29.89			

\*Note: Wind Direction reported in the direction that it is coming from

Station Location Area	Work	Daily Avg. 30 Min H <sub>2</sub> S Concentration (ppb)	Max 30 Min H <sub>2</sub> S Concentration (ppb)	Time of Max 30 Min H <sub>2</sub> S Reading	Corresponding Wind Direction
MS-4		0.4	1.2	2:08	SE
MS-5		0.2	1.2	10:13	S
MS-6		0.0	0.0	0:01	SE
MS-7		0.0	0.2	6:45	ENE
MS-8		0.4	2.0	9:54	SSE

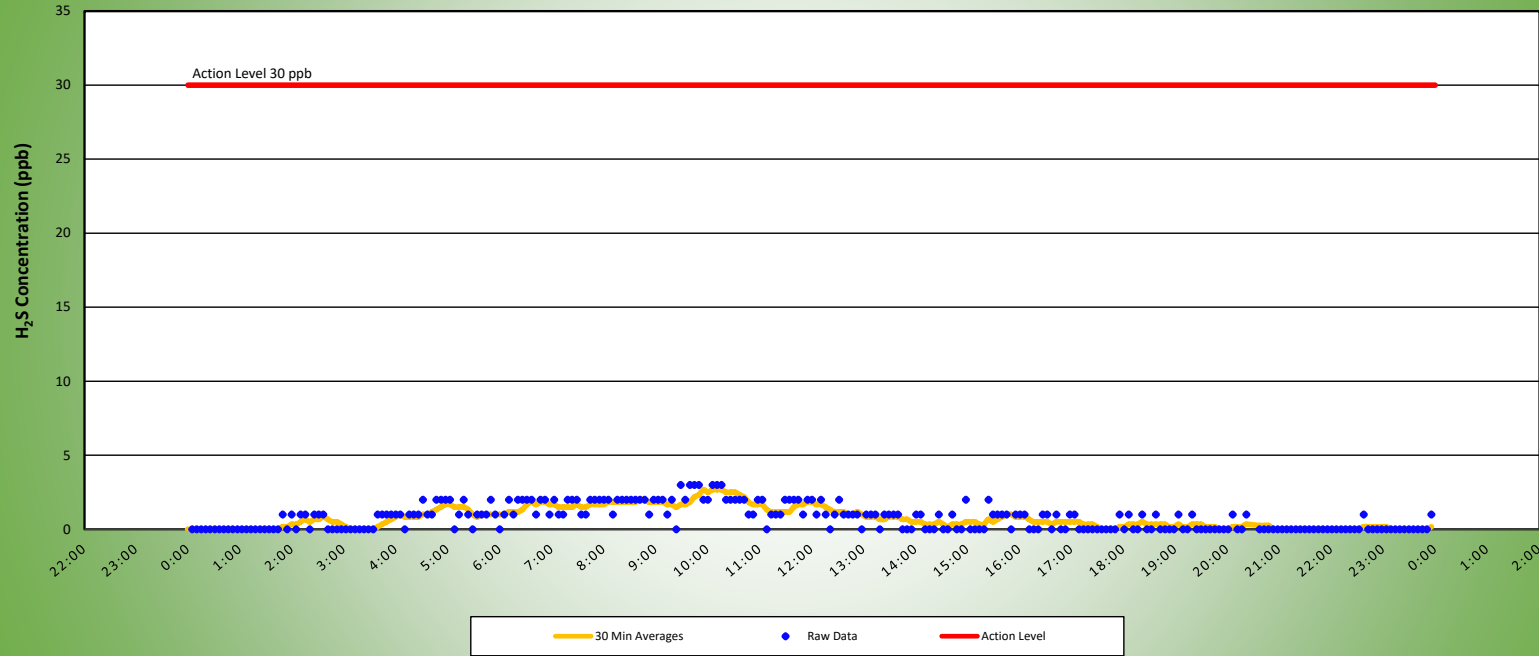


Air Monitoring Notes:

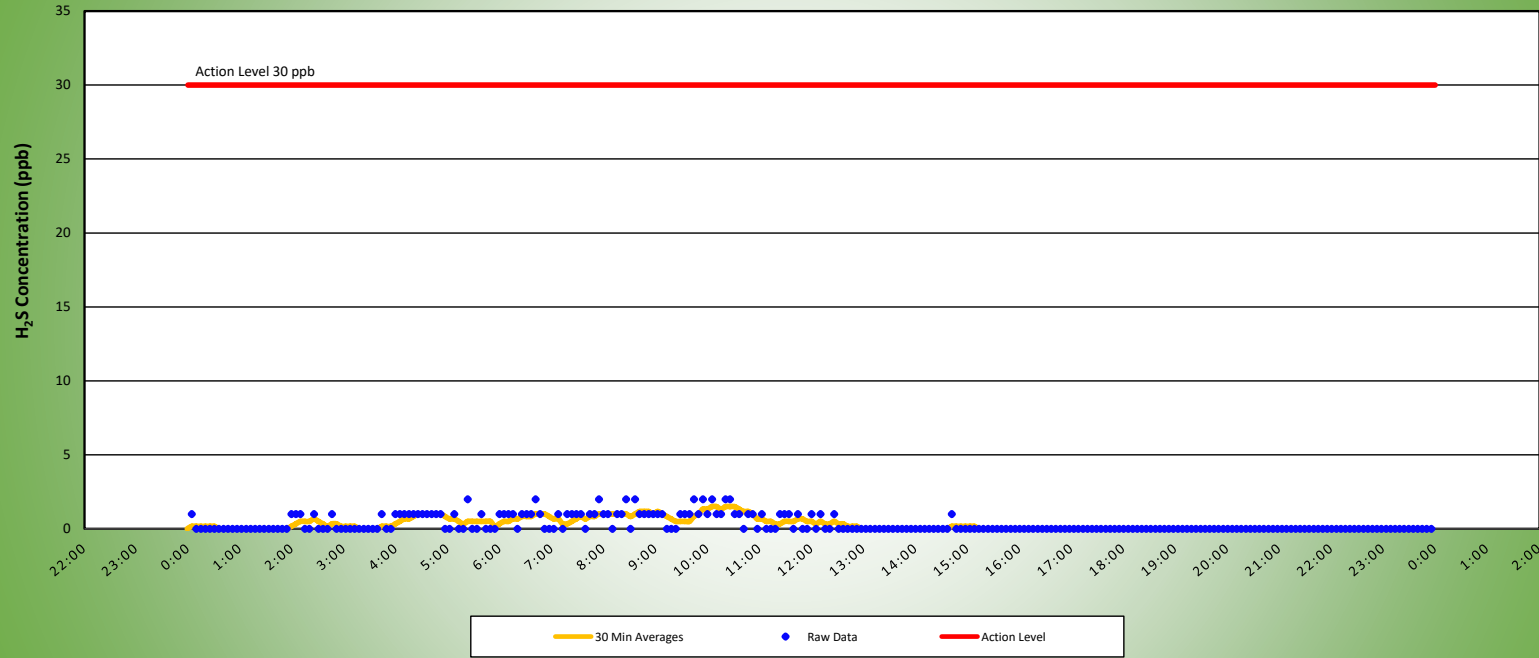




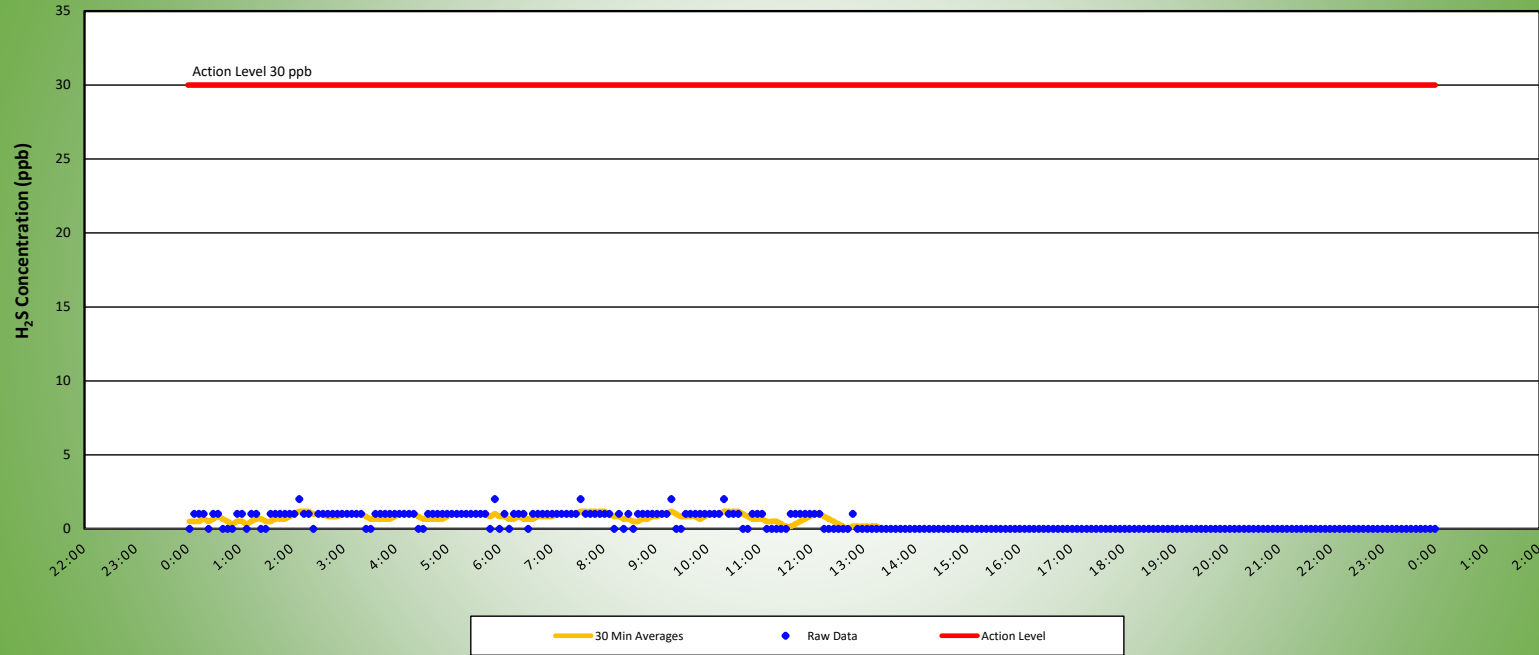
MS2 H2S MONITORING RESULTS - 06/18/26  
NON-PROPERTY LINE MONITOR



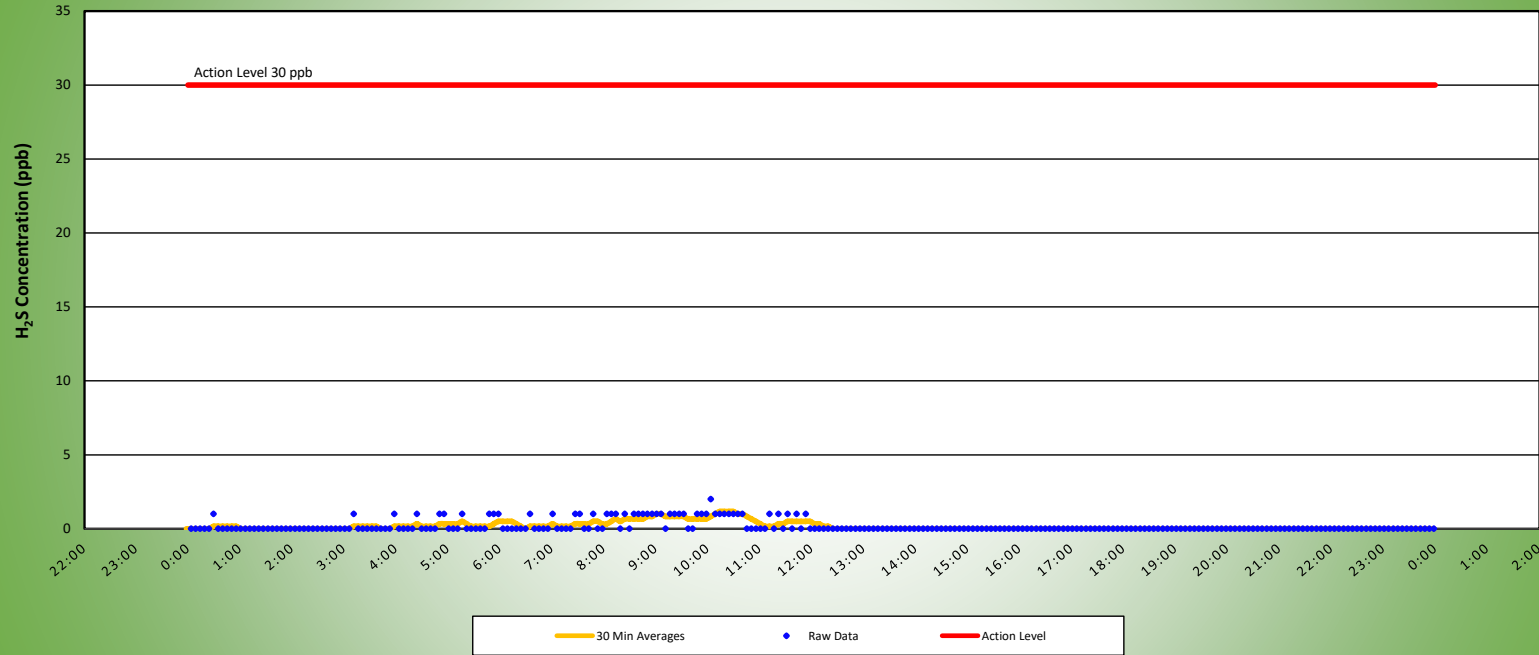
MS3 H2S MONITORING RESULTS - 06/18/26  
NON-PROPERTY LINE MONITOR



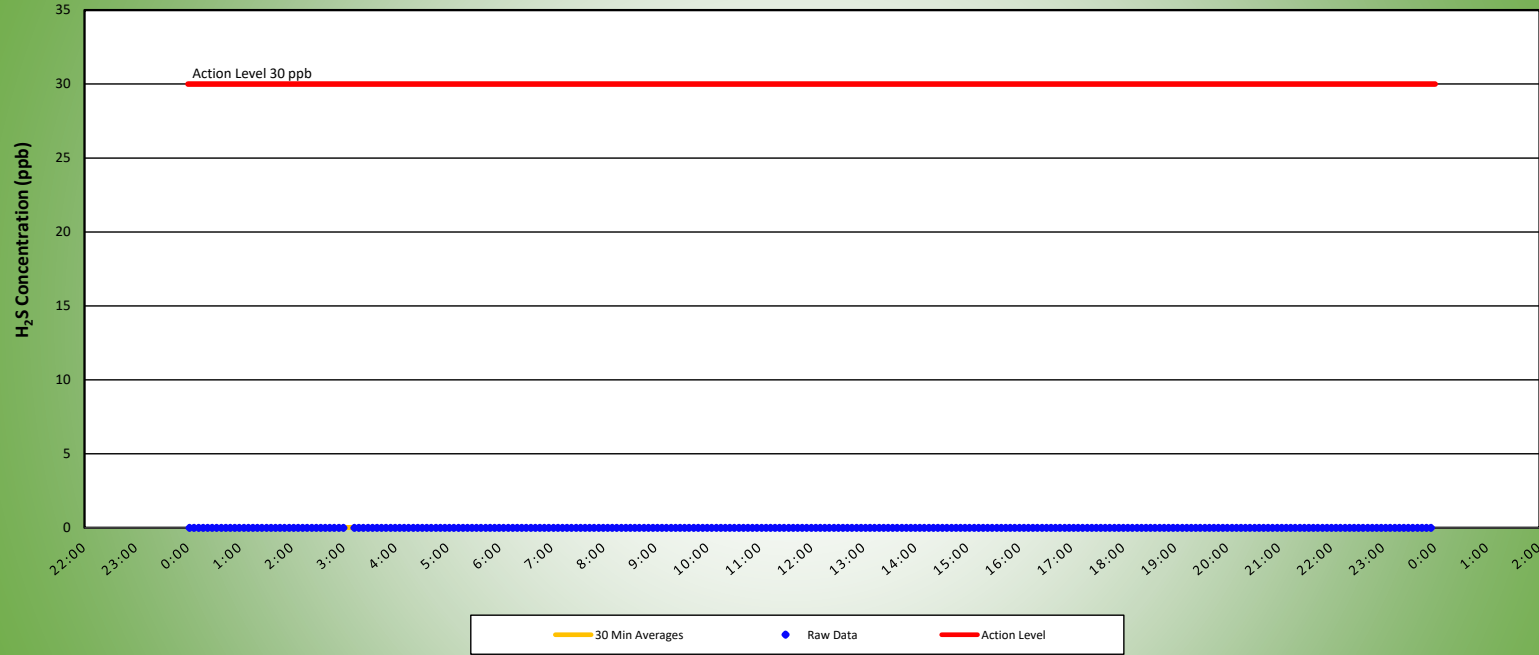
**MS4 H2S MONITORING RESULTS - 06/18/26**  
AT OR NEAR PROPERTY LINE



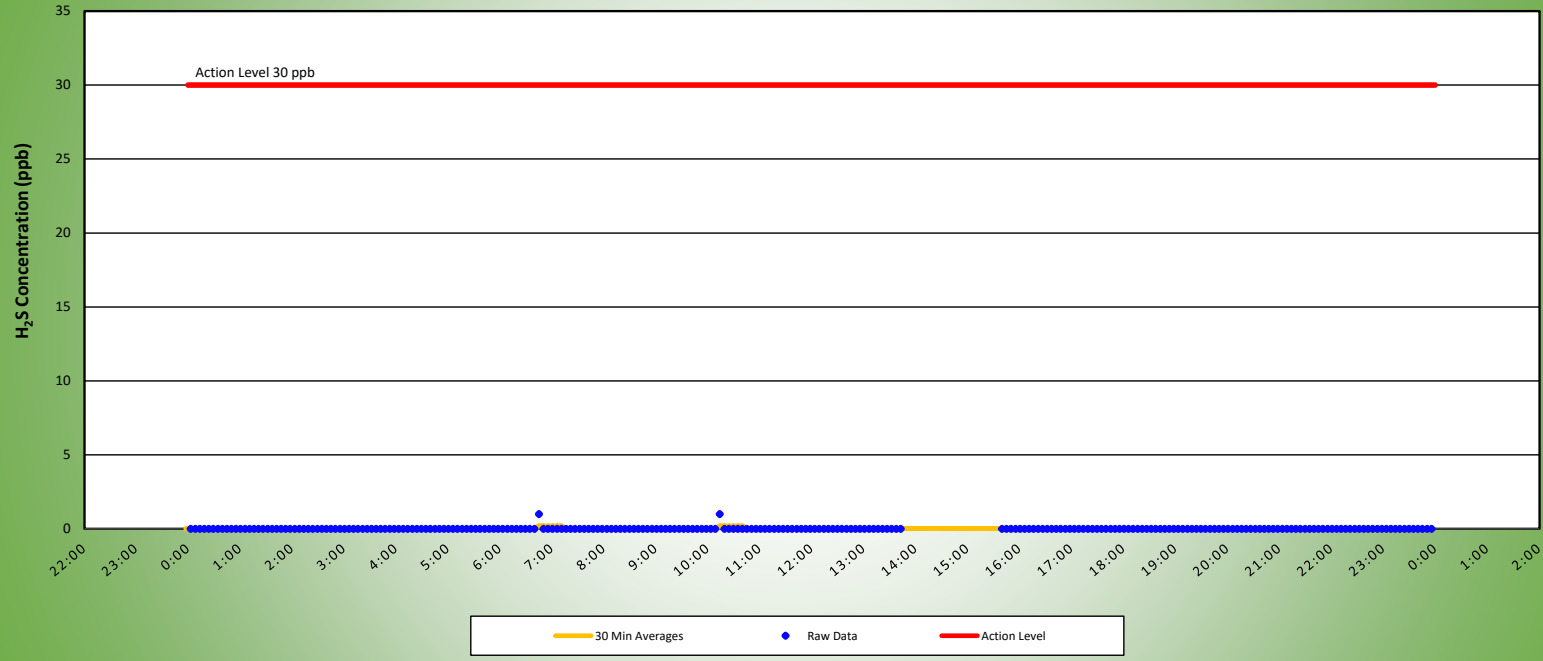
**M55 H2S MONITORING RESULTS - 06/18/26**  
AT OR NEAR PROPERTY LINE



**MS6 H2S MONITORING RESULTS - 06/18/26**  
AT OR NEAR PROPERTY LINE



**MS7 H2S MONITORING RESULTS - 06/18/26**  
AT OR NEAR PROPERTY LINE



MS8 H2S MONITORING RESULTS - 06/18/26  
AT OR NEAR PROPERTY LINE

