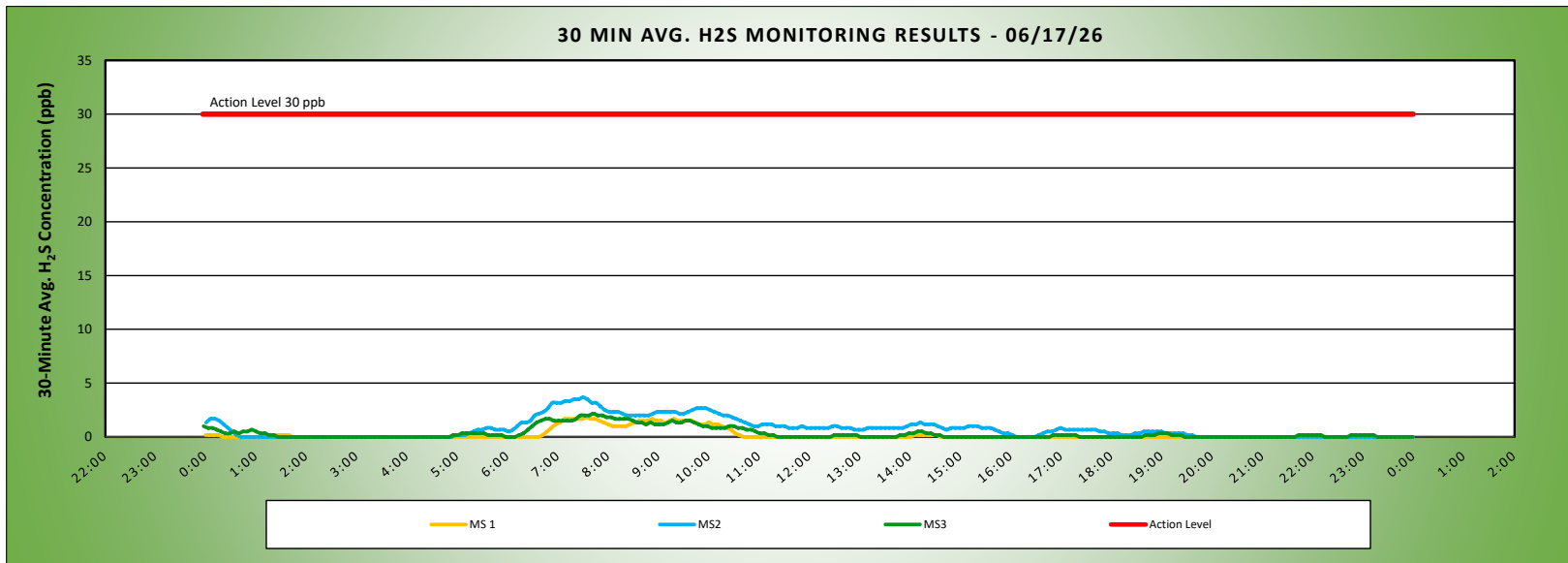


Keegan Landfill Monitoring Project 	DAILY AIR MONITORING REPORT NON-PROPERTY LINE Keegan Landfill Monitoring Stations Kearny, New Jersey				06/17/26		
					Field Operations		Rev. No. 0
					Page 1 of 1		
					Submitted By:		30 Minute Avg H ₂ S Action Level

Weather Data Range from Full Weather Station		Wind Direction	S	Relative Humidity (%)	39.9 - 80.8	Daily Rain (in)	0.01	Landfill Perimeter Monitoring
Temp (°F)	61.3 - 79.3	Wind Speed (MPH)	0.2 - 10.0	Barometer (inHg)	29.85 - 29.93			

*Note: Wind Direction reported in the direction that it is coming from

Station Location Area	Work	Daily Avg. 30 Min H ₂ S Concentration (ppb)	Max 30 Min H ₂ S Concentration (ppb)	Time of Max 30 Min H ₂ S Reading	Corresponding Wind Direction
MS-1		0.2	1.8	7:33	SSW
MS-2		0.8	3.7	7:29	S
MS-3		0.3	2.2	7:42	SW



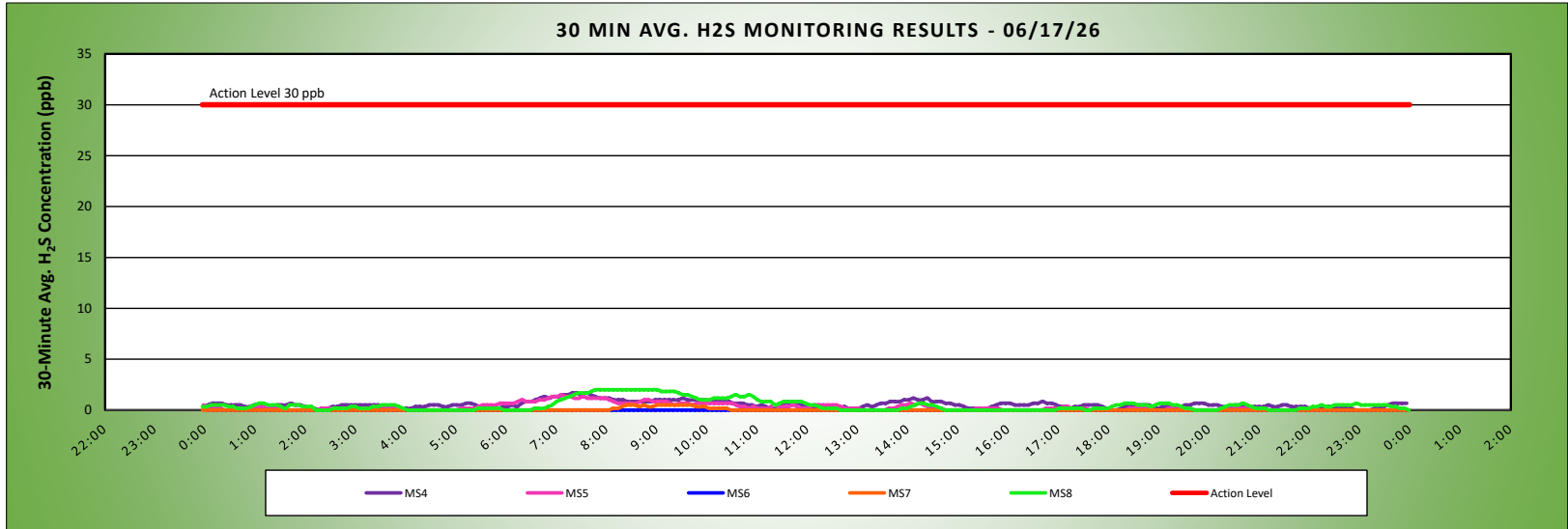
Air Monitoring Notes:

Keegan Landfill Monitoring Project 	DAILY AIR MONITORING REPORT AT OR NEAR PROPERTY LINE Keegan Landfill Monitoring Stations Kearny, New Jersey			06/17/26 Field Operations	
				Page 1 of 1 Submitted By:	Rev. No. 0 30 Minute Avg H ₂ S Action Level 30 ppb

Weather Data Range from Full Weather Station	Wind Direction	S	Relative Humidity (%)	39.9 - 80.8	Daily Rain (in)	0.01	Landfill Perimeter Monitoring
Temp (°F)	61.3 - 79.3	Wind Speed (MPH)	0.2 - 10.0	Barometer (inHg)			

*Note: Wind Direction reported in the direction that it is coming from

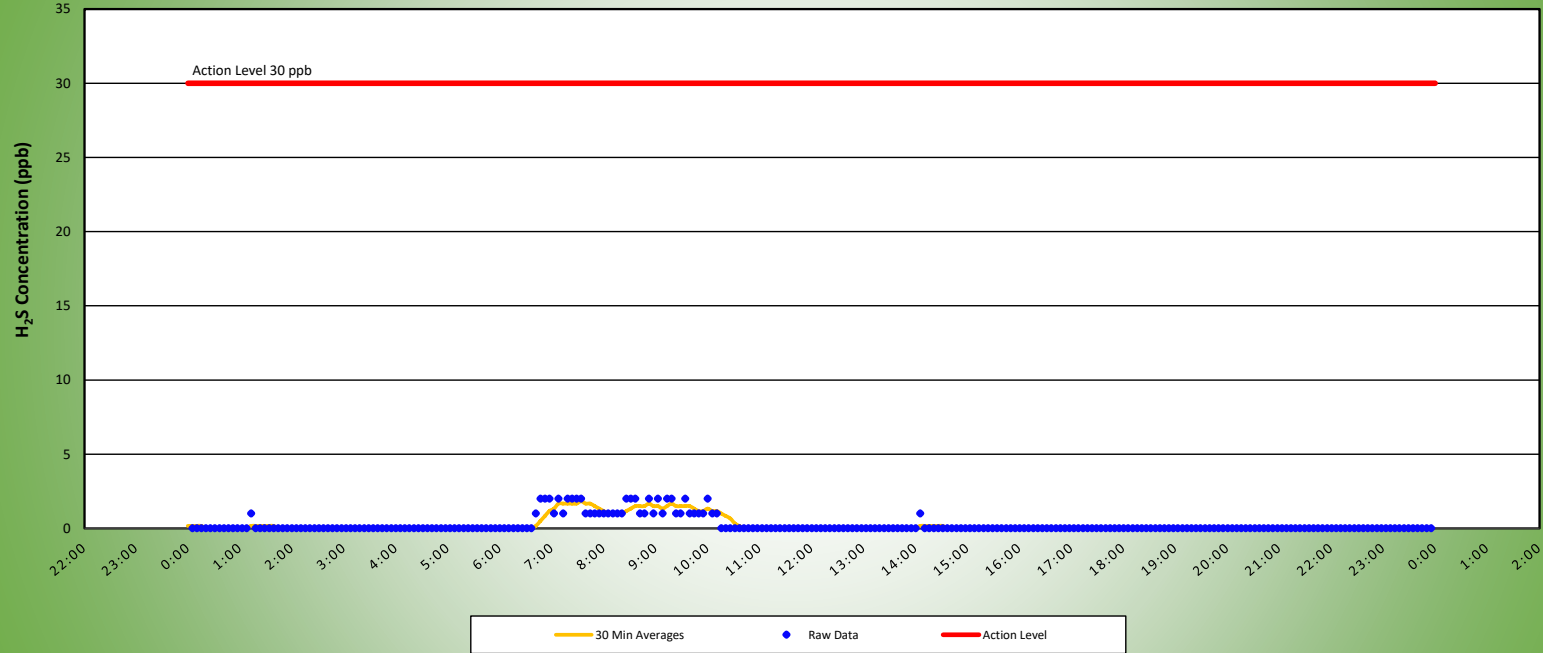
Station Location Area	Work	Daily Avg. 30 Min H ₂ S Concentration (ppb)	Max 30 Min H ₂ S Concentration (ppb)	Time of Max 30 Min H ₂ S Reading	Corresponding Wind Direction
MS-4		0.5	1.7	7:18	SW
MS-5		0.3	1.5	7:05	S
MS-6		0.0	0.0	0:03	SSW
MS-7		0.0	0.5	8:23	ESE
MS-8		0.5	2.0	7:46	SSE



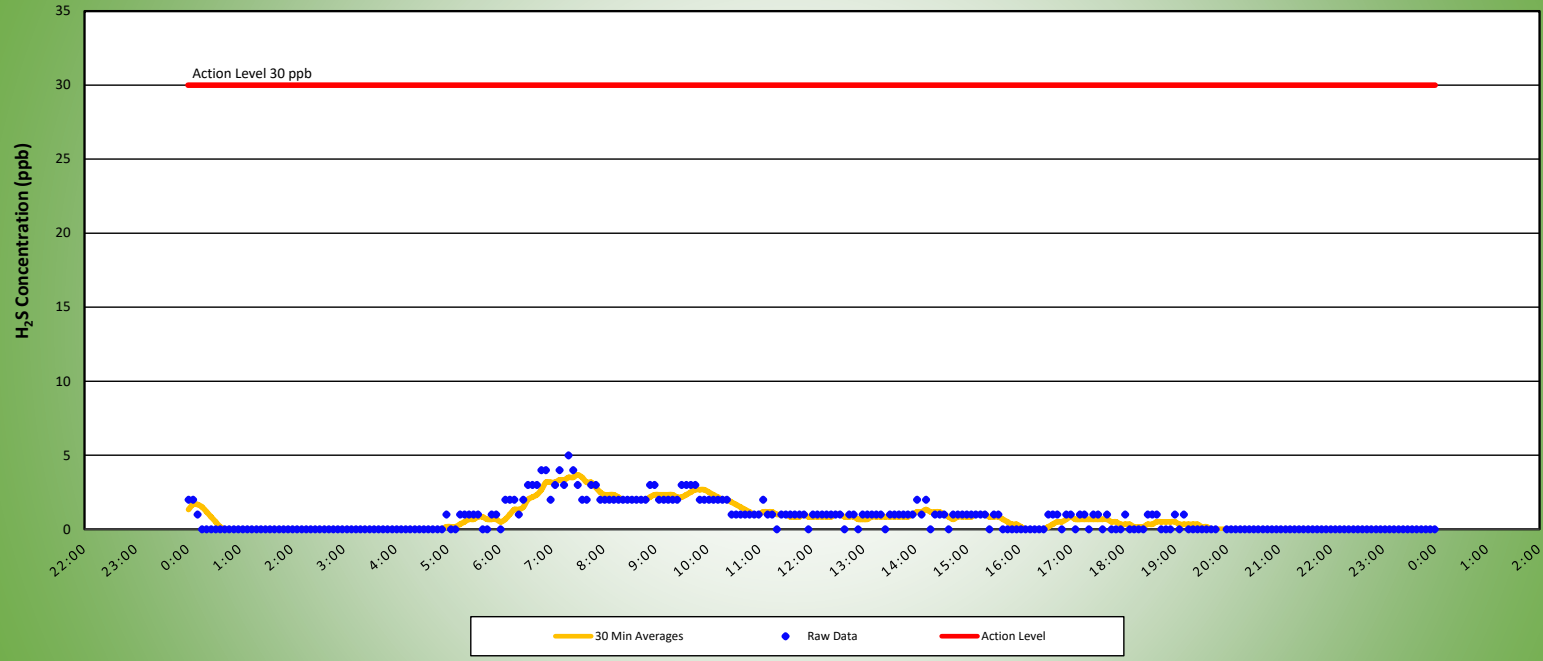
Air Monitoring Notes:



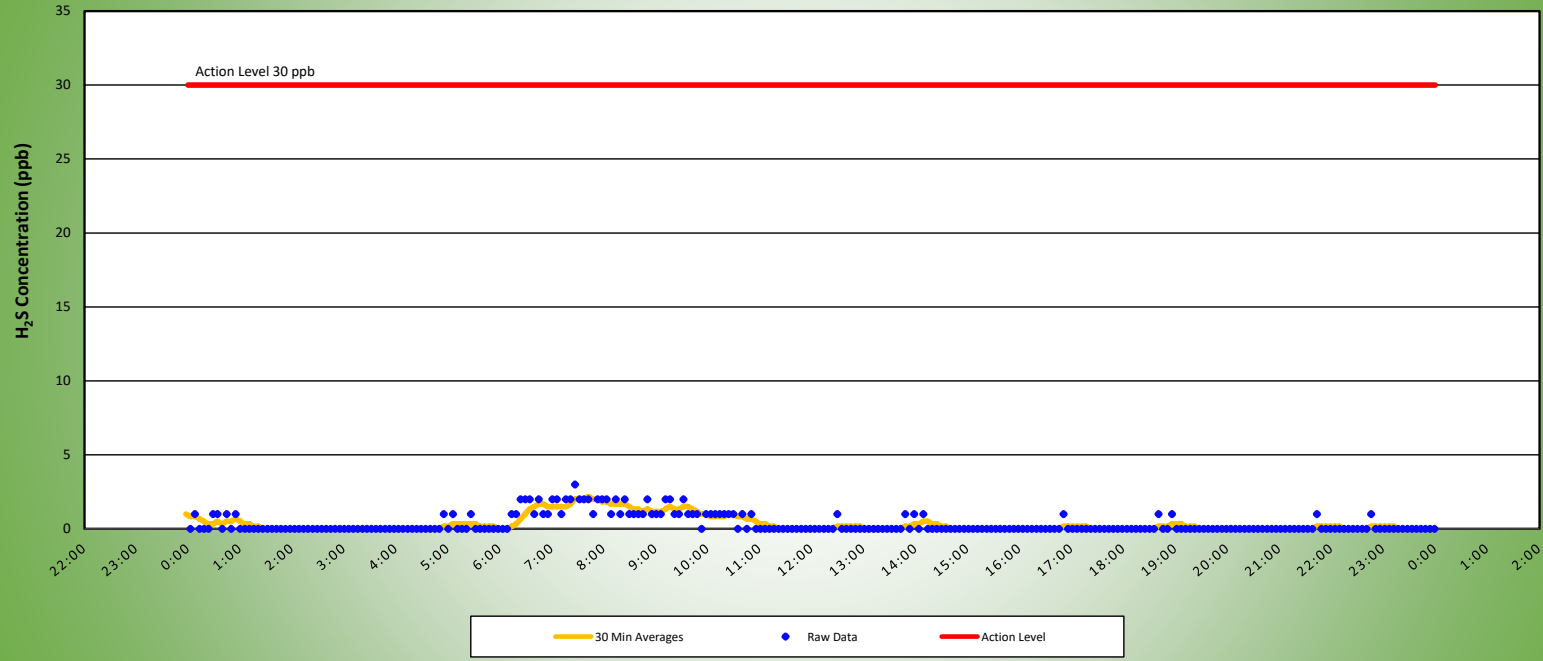
MS1 H2S MONITORING RESULTS - 06/17/26
NON-PROPERTY LINE MONITOR



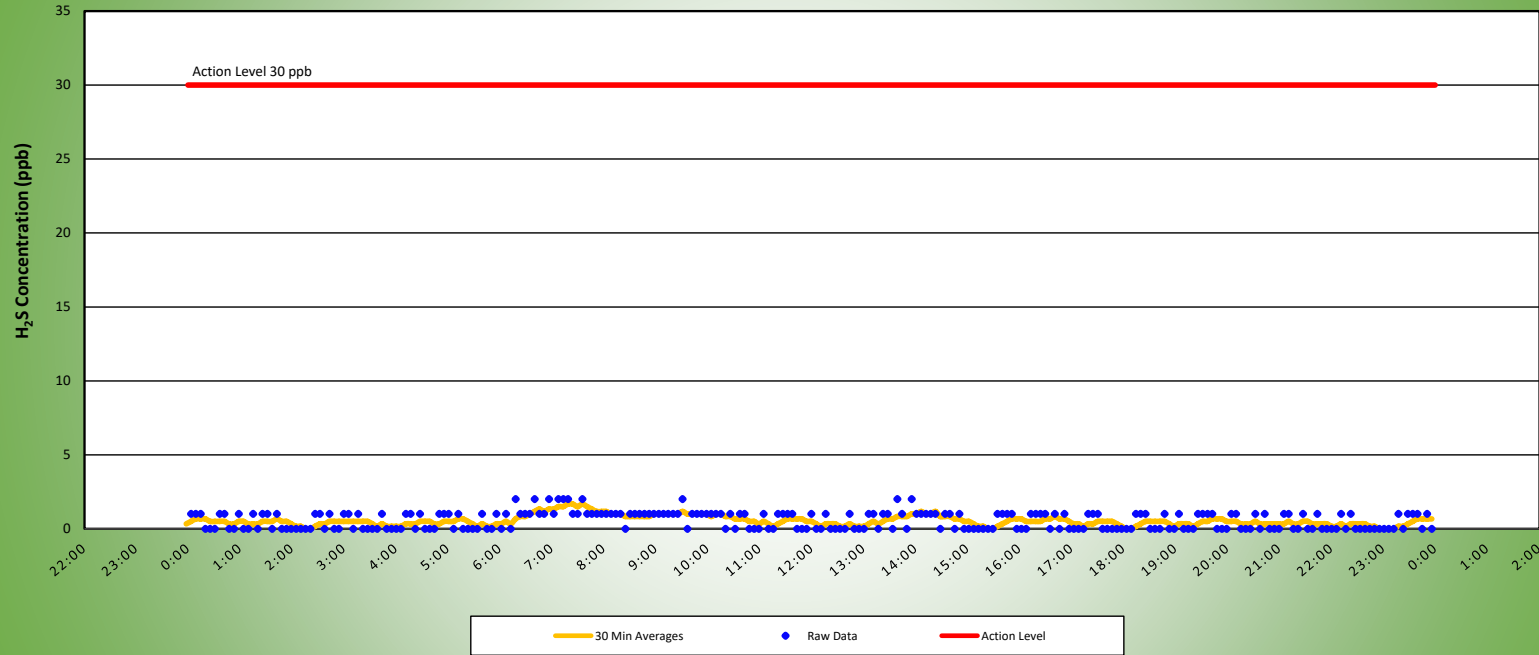
MS2 H2S MONITORING RESULTS - 06/17/26
NON-PROPERTY LINE MONITOR



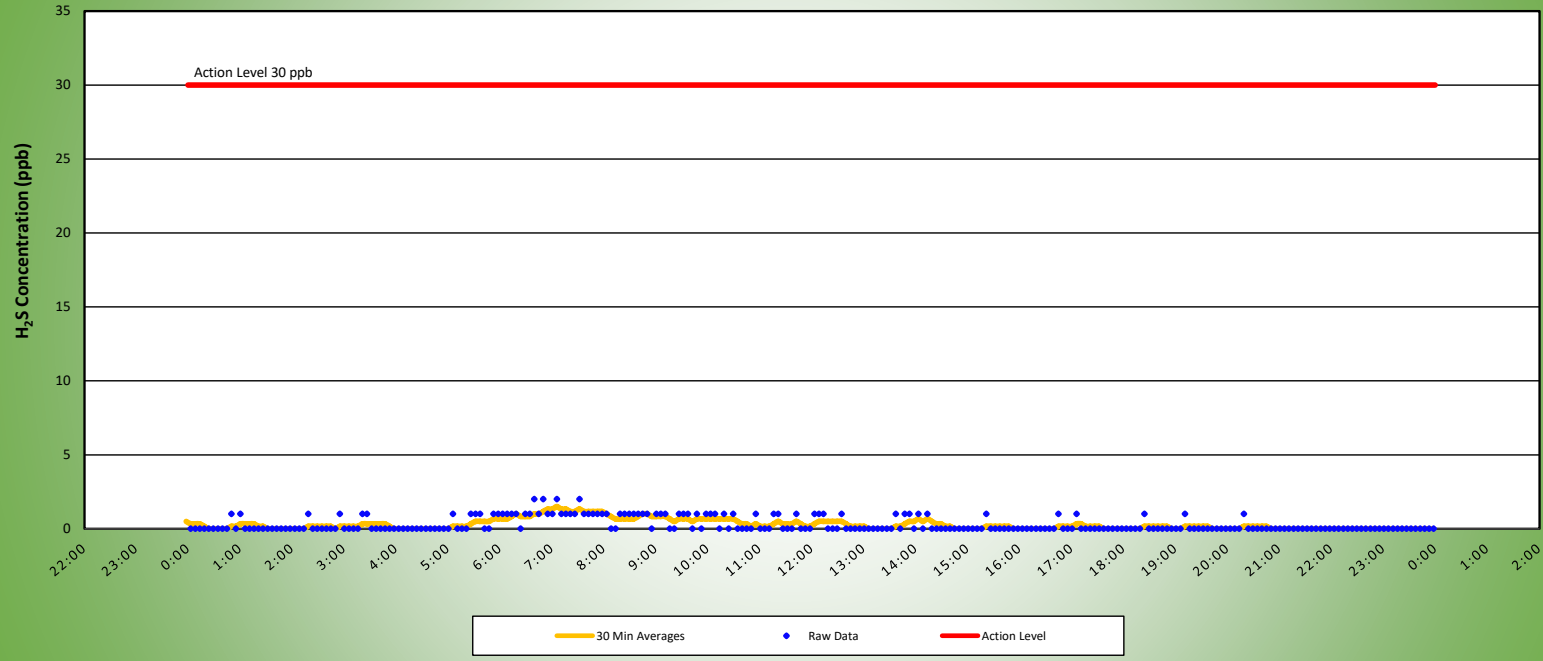
MS3 H2S MONITORING RESULTS - 06/17/26
NON-PROPERTY LINE MONITOR



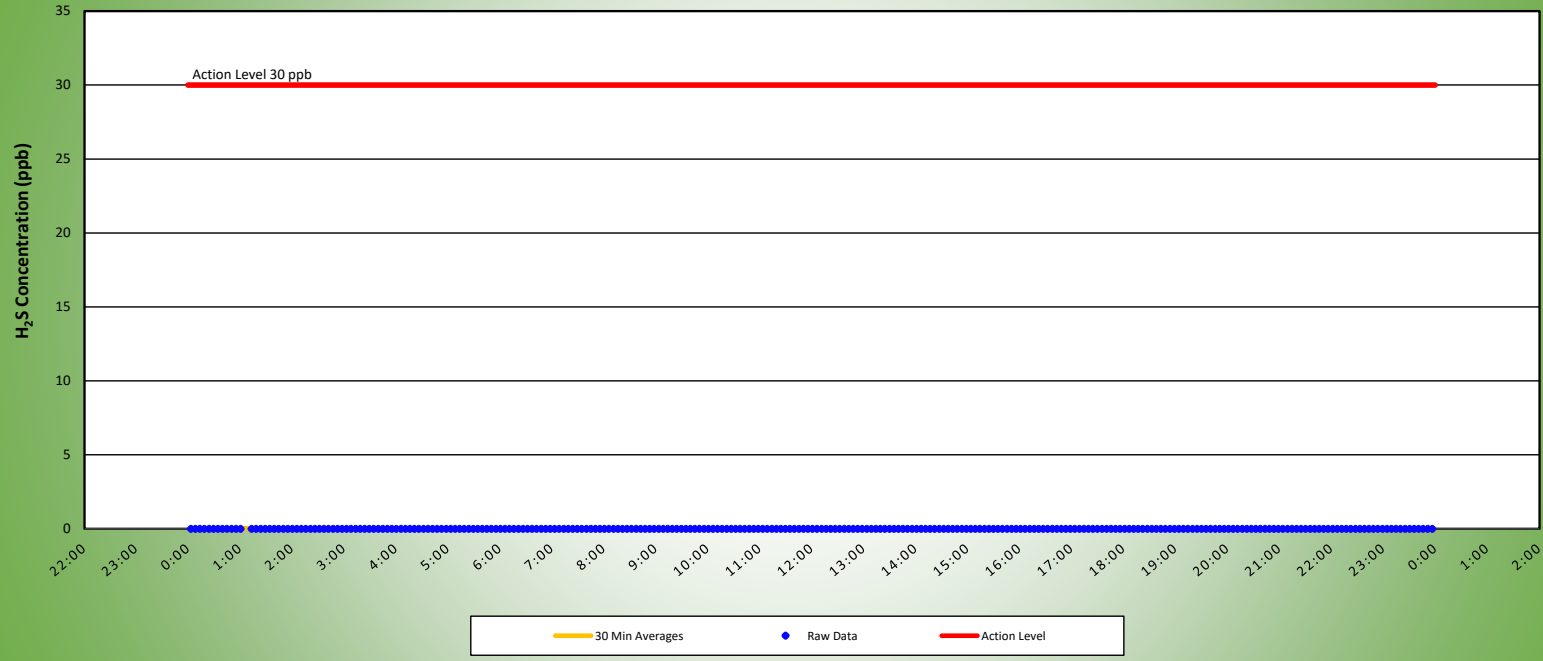
MS4 H2S MONITORING RESULTS - 06/17/26
AT OR NEAR PROPERTY LINE



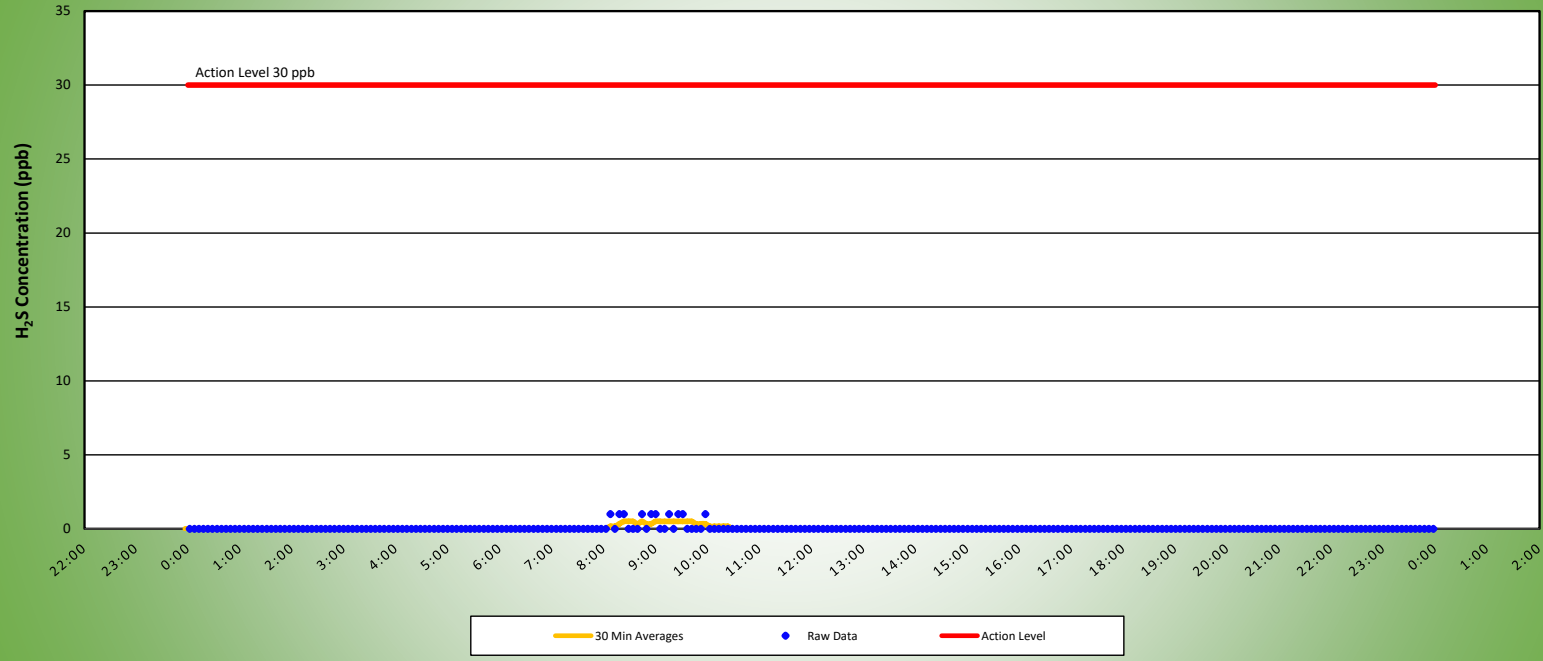
MS5 H2S MONITORING RESULTS - 06/17/26
AT OR NEAR PROPERTY LINE



MS6 H2S MONITORING RESULTS - 06/17/26
AT OR NEAR PROPERTY LINE



MS7 H2S MONITORING RESULTS - 06/17/26
AT OR NEAR PROPERTY LINE



MS8 H2S MONITORING RESULTS - 06/17/26
AT OR NEAR PROPERTY LINE

