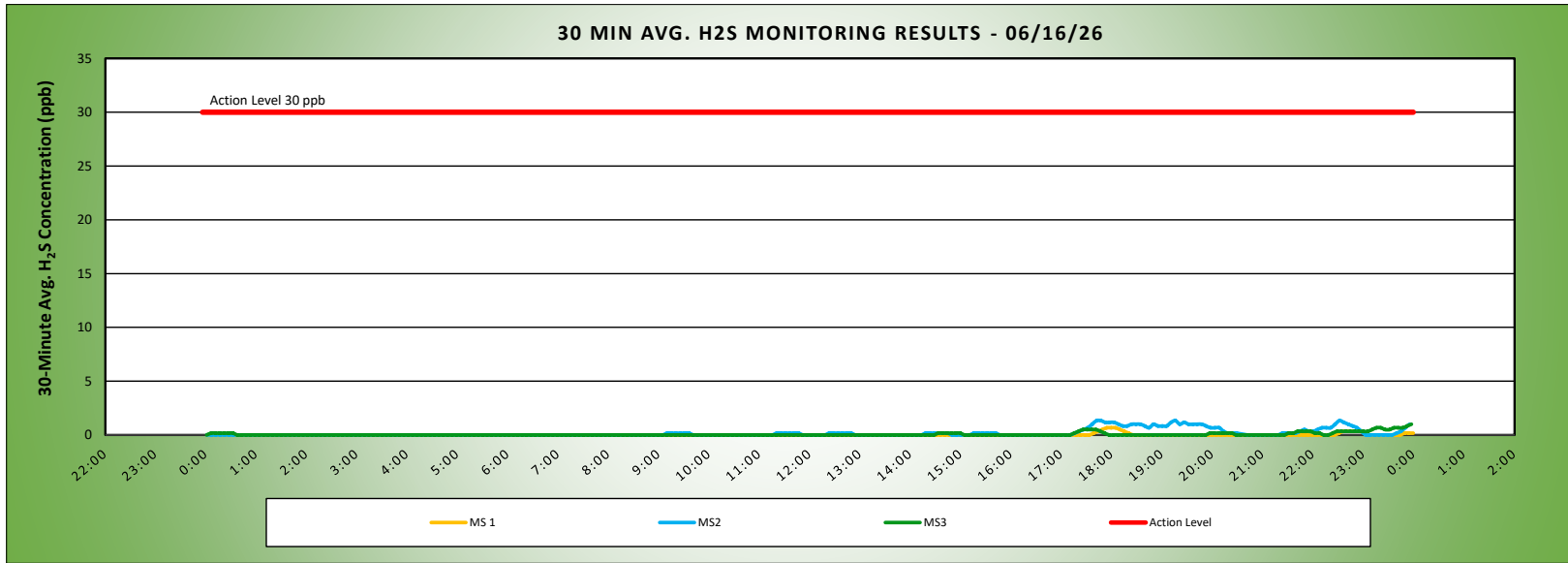


<b>Keegan Landfill Monitoring Project</b>  	<b>DAILY AIR MONITORING REPORT</b> <b>NON-PROPERTY LINE</b> <b>Keegan Landfill Monitoring Stations</b> <b>Kearny, New Jersey</b>				06/16/26	
	Field Operations					
	Page 1 of 1				Rev. No. 0	
	Submitted By:					
				30 Minute Avg H <sub>2</sub> S Action Level		30 ppb

Weather Data Range from Full Weather Station		Wind Direction	N	Relative Humidity (%)	24.7 - 65.6	Daily Rain (in)	0.00	Landfill Perimeter Monitoring
Temp (°F)	57.7 - 79.5	Wind Speed (MPH)	0.5 - 9.7	Barometer (inHg)	29.88 - 29.99			

\*Note: Wind Direction reported in the direction that it is coming from

Station Location Area	Work	Daily Avg. 30 Min H <sub>2</sub> S Concentration (ppb)	Max 30 Min H <sub>2</sub> S Concentration (ppb)	Time of Max 30 Min H <sub>2</sub> S Reading	Corresponding Wind Direction
MS-1		0.0	0.7	17:54	ESE
MS-2		0.2	1.3	17:42	SE
MS-3		0.1	1.0	23:57	WSW



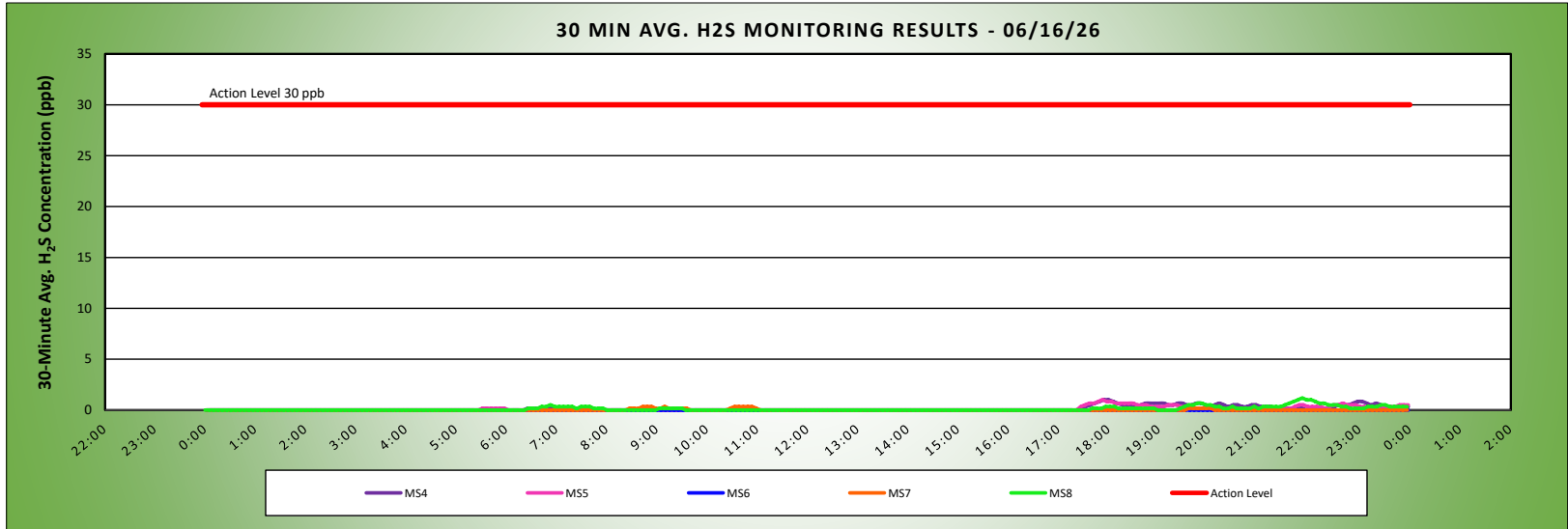
Air Monitoring Notes:

<b>Keegan Landfill Monitoring Project</b> 	<b>DAILY AIR MONITORING REPORT AT OR NEAR PROPERTY LINE Keegan Landfill Monitoring Stations Kearny, New Jersey</b>			<b>06/16/26</b> Field Operations	
				Page 1 of 1 Submitted By:	Rev. No. 0 30 Minute Avg H <sub>2</sub> S Action Level: 30 ppb

Weather Data Range from Full Weather Station	Wind Direction	N	Relative Humidity (%)	24.7 - 65.6	Daily Rain (in)	0.00	Landfill Perimeter Monitoring
Temp (°F)	57.7 - 79.5	Wind Speed (MPH)	0.5 - 9.7	Barometer (inHg)			

\*Note: Wind Direction reported in the direction that it is coming from

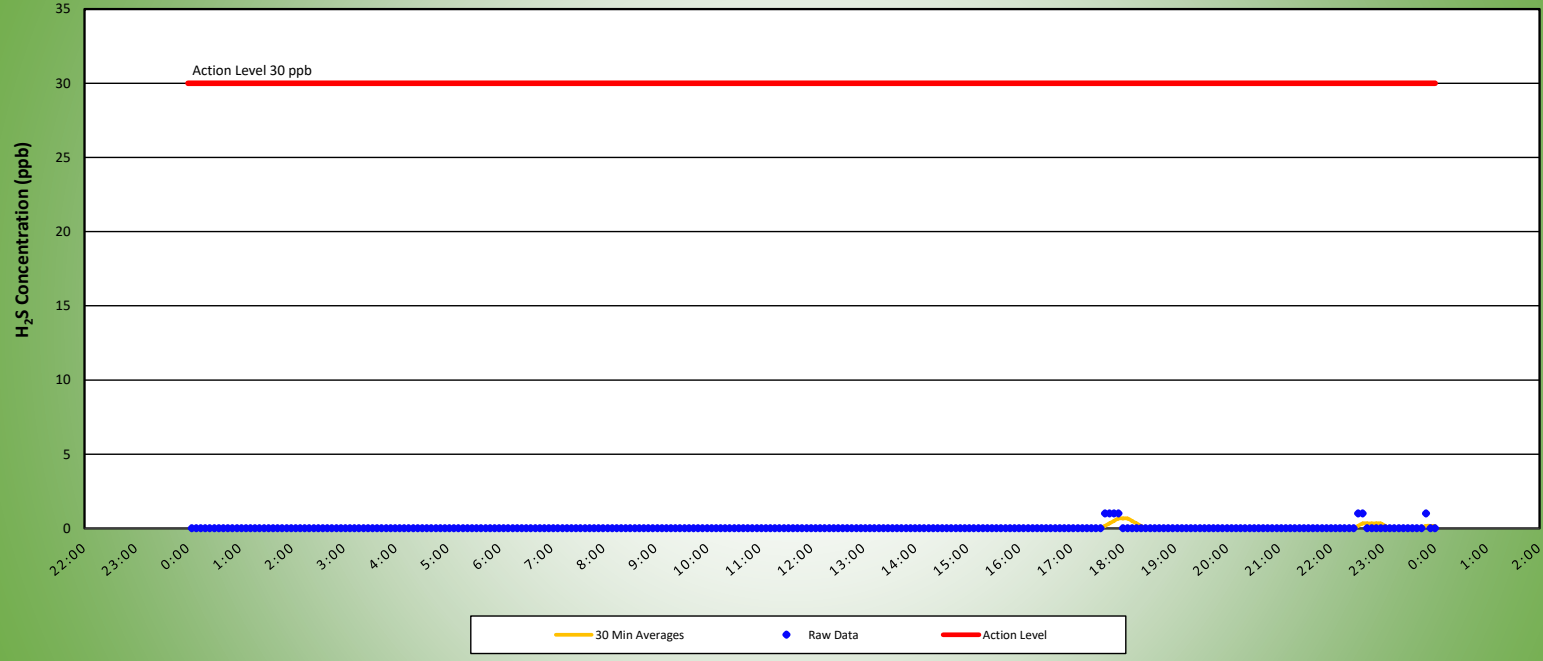
Station Location Area	Work	Daily Avg. 30 Min H <sub>2</sub> S Concentration (ppb)	Max 30 Min H <sub>2</sub> S Concentration (ppb)	Time of Max 30 Min H <sub>2</sub> S Reading	Corresponding Wind Direction
MS-4		0.1	1.0	17:54	NW
MS-5		0.1	1.0	17:52	NNE
MS-6		0.0	0.0	0:01	NW
MS-7		0.0	0.3	8:43	NE
MS-8		0.1	1.2	21:51	SE



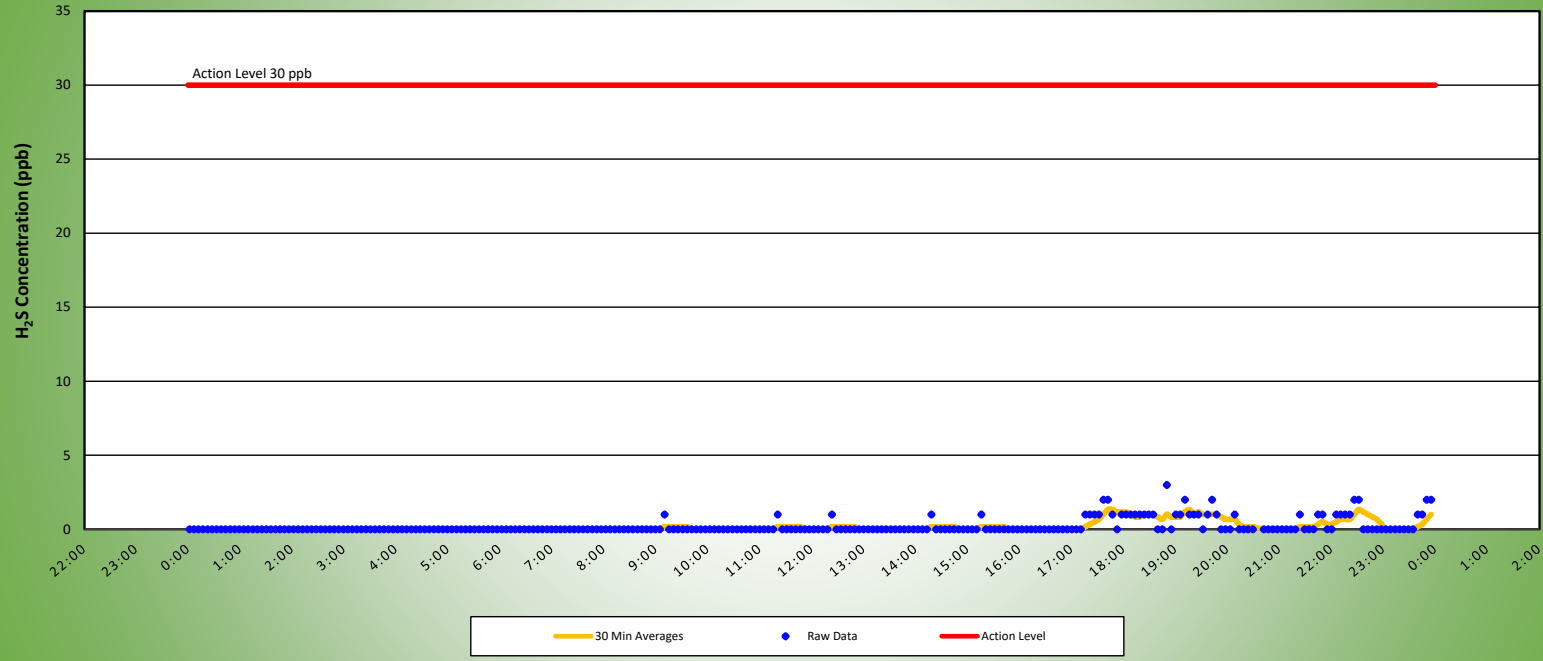
Air Monitoring Notes:



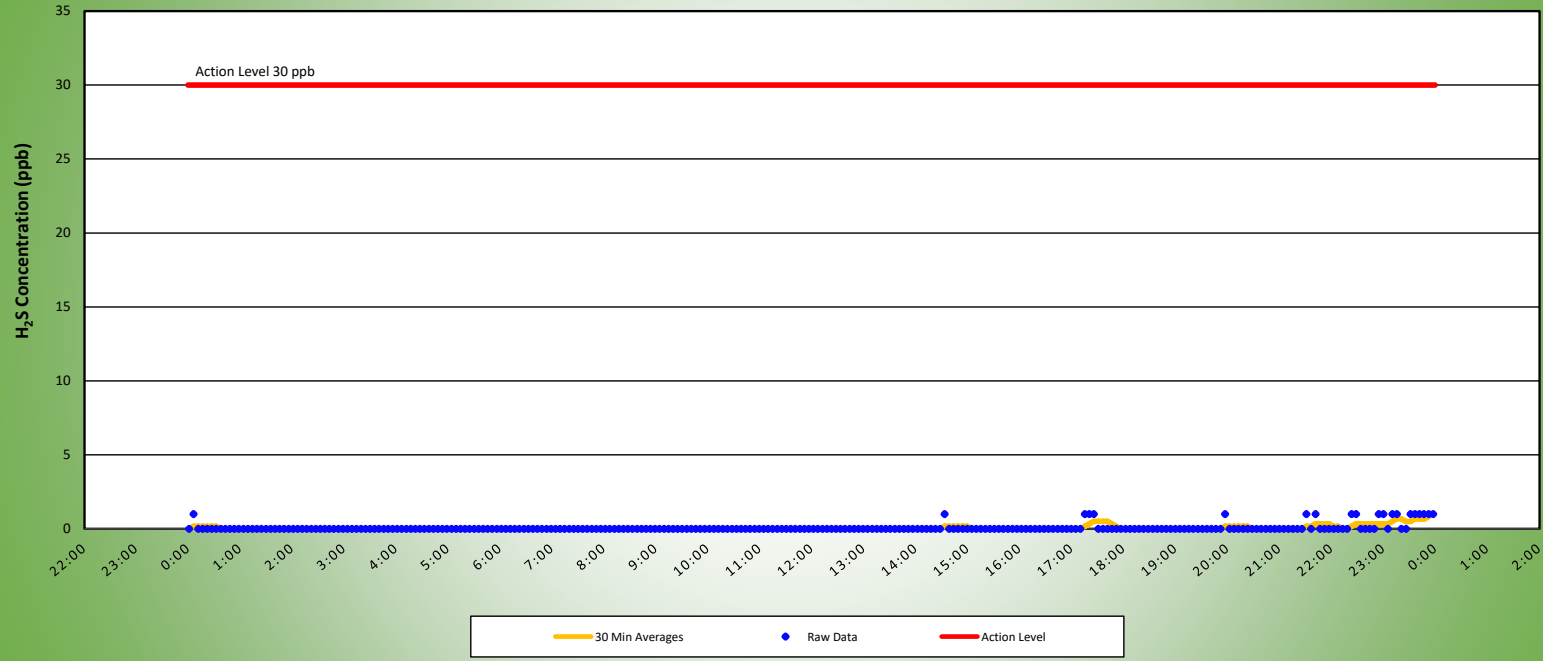
**MS1 H2S MONITORING RESULTS - 06/16/26**  
NON-PROPERTY LINE MONITOR



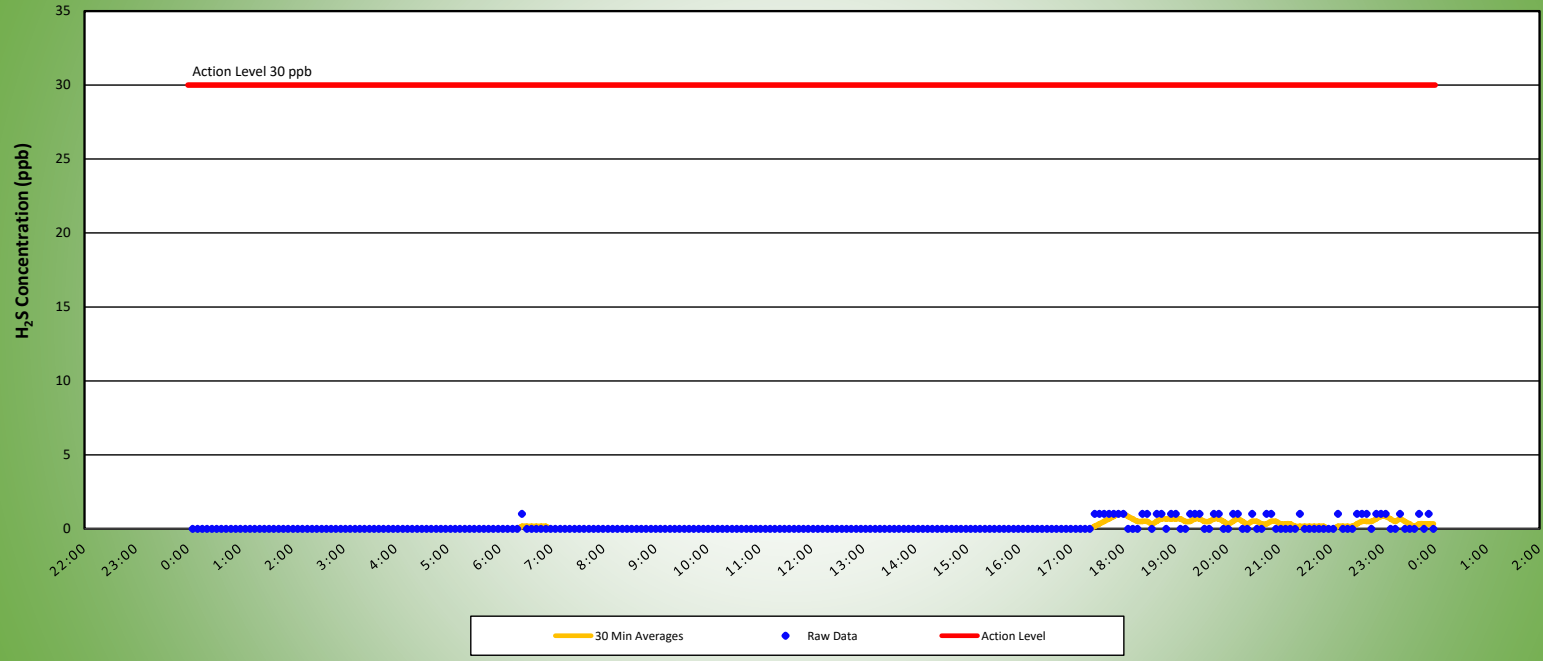
MS2 H2S MONITORING RESULTS - 06/16/26  
NON-PROPERTY LINE MONITOR



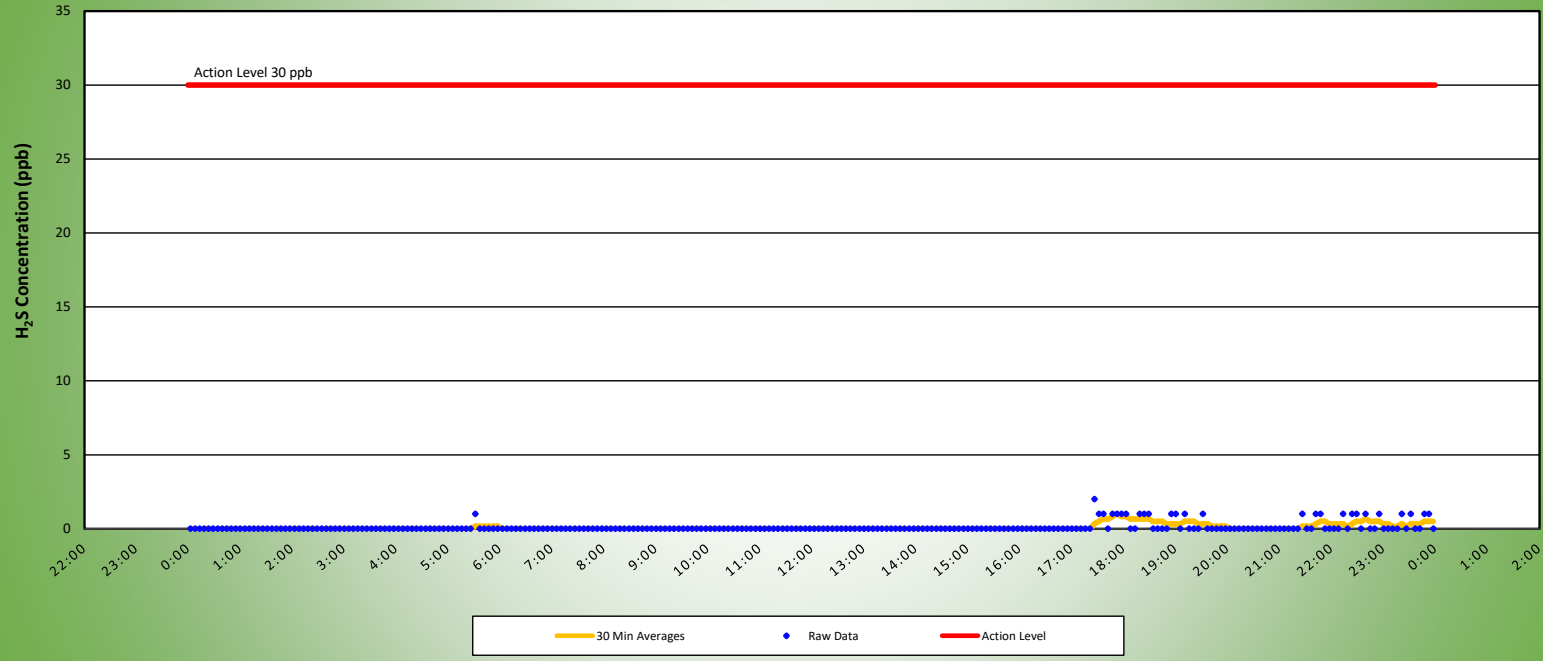
**MS3 H2S MONITORING RESULTS - 06/16/26**  
NON-PROPERTY LINE MONITOR



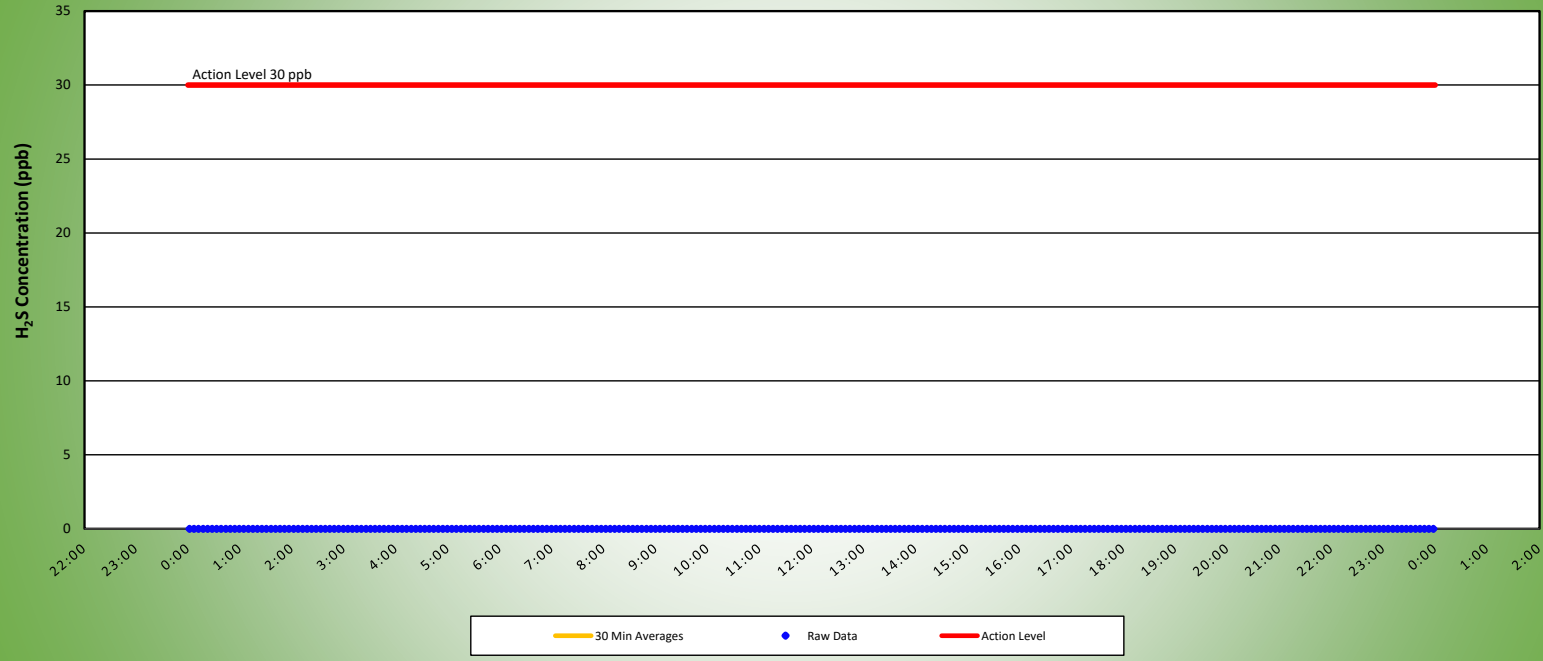
**MS4 H2S MONITORING RESULTS - 06/16/26**  
AT OR NEAR PROPERTY LINE



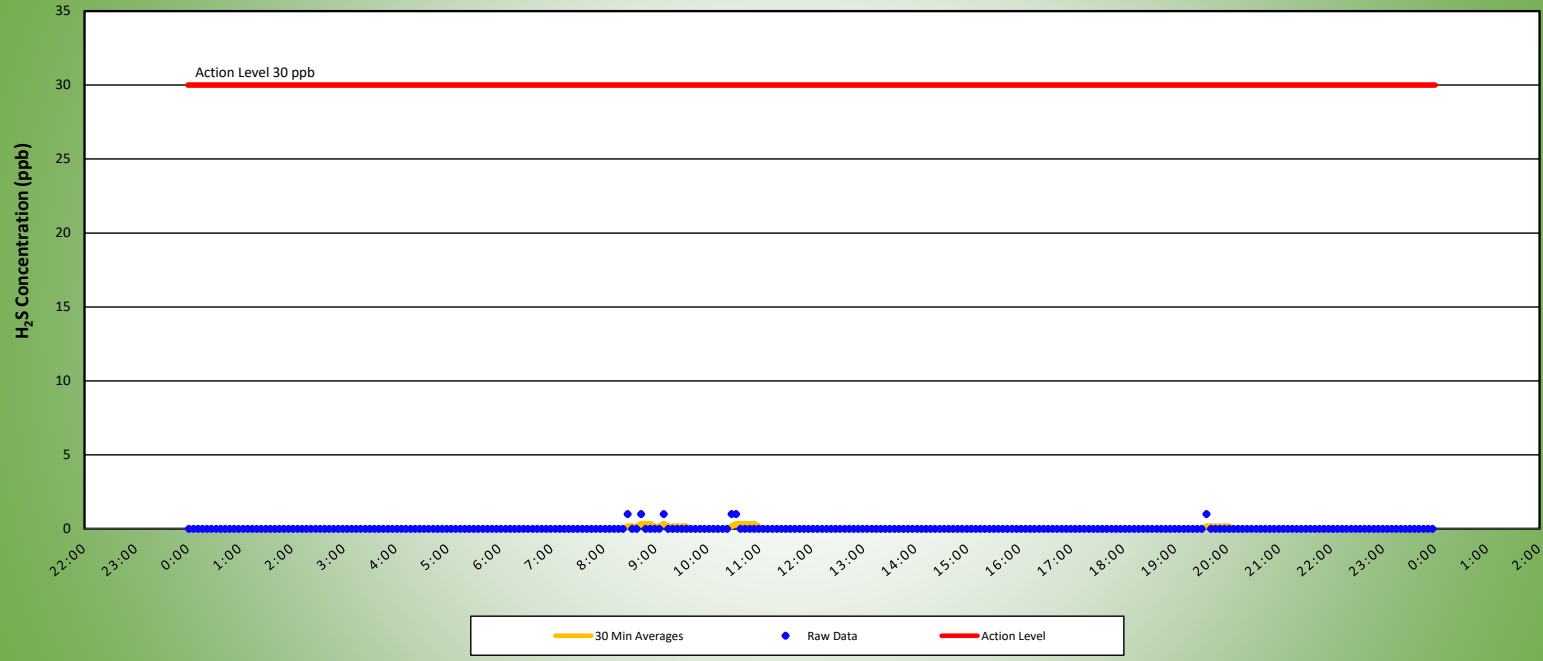
**M55 H2S MONITORING RESULTS - 06/16/26**  
AT OR NEAR PROPERTY LINE



**MS6 H2S MONITORING RESULTS - 06/16/26**  
AT OR NEAR PROPERTY LINE



**MS7 H2S MONITORING RESULTS - 06/16/26**  
AT OR NEAR PROPERTY LINE



**MS8 H2S MONITORING RESULTS - 06/16/26**  
AT OR NEAR PROPERTY LINE

