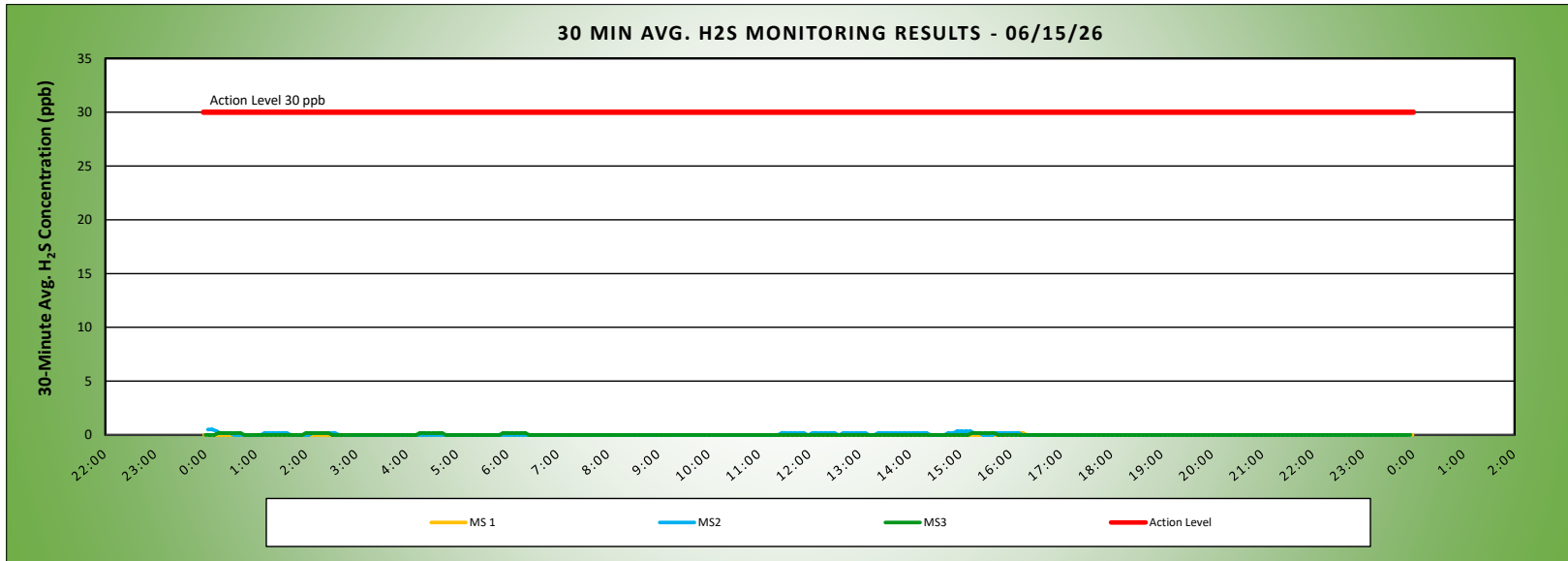


Keegan Landfill Monitoring Project 	DAILY AIR MONITORING REPORT NON-PROPERTY LINE Keegan Landfill Monitoring Stations Kearny, New Jersey				06/15/26		
					Field Operations		Rev. No. 0
					Page 1 of 1		
					Submitted By:		30 Minute Avg H ₂ S Action Level

Weather Data Range from Full Weather Station		Wind Direction	NNW	Relative Humidity (%)	33.9 - 85.5	Daily Rain (in)	0.14	Landfill Perimeter Monitoring
Temp (°F)	63.8 - 76.8	Wind Speed (MPH)	0.7 - 13.0	Barometer (inHg)	29.65 - 29.93			

*Note: Wind Direction reported in the direction that it is coming from

Station Location Area	Work	Daily Avg. 30 Min H ₂ S Concentration (ppb)	Max 30 Min H ₂ S Concentration (ppb)	Time of Max 30 Min H ₂ S Reading	Corresponding Wind Direction
MS-1		0.0	0.2	15:48	WNW
MS-2		0.0	0.5	0:02	WSW
MS-3		0.0	0.2	0:15	SW



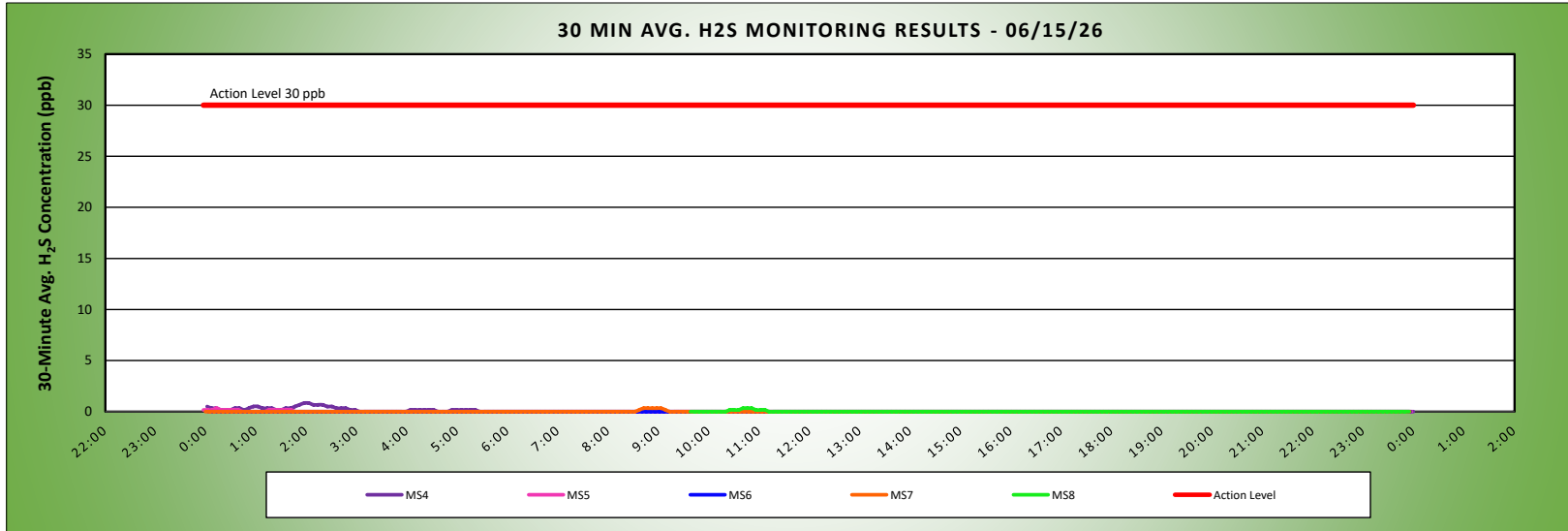
Air Monitoring Notes:

Keegan Landfill Monitoring Project 	DAILY AIR MONITORING REPORT AT OR NEAR PROPERTY LINE Keegan Landfill Monitoring Stations Kearny, New Jersey			06/15/26 Field Operations	
				Page 1 of 1 Submitted By:	Rev. No. 0
			30 Minute Avg H ₂ S Action Level	30 ppb	

Weather Data Range from Full Weather Station		Wind Direction	NNW	Relative Humidity (%)	33.9 - 85.5	Daily Rain (in)	0.14	Landfill Perimeter Monitoring
Temp (°F)	63.8 - 76.8	Wind Speed (MPH)	0.7 - 13.0	Barometer (inHg)	29.65 - 29.93			

*Note: Wind Direction reported in the direction that it is coming from

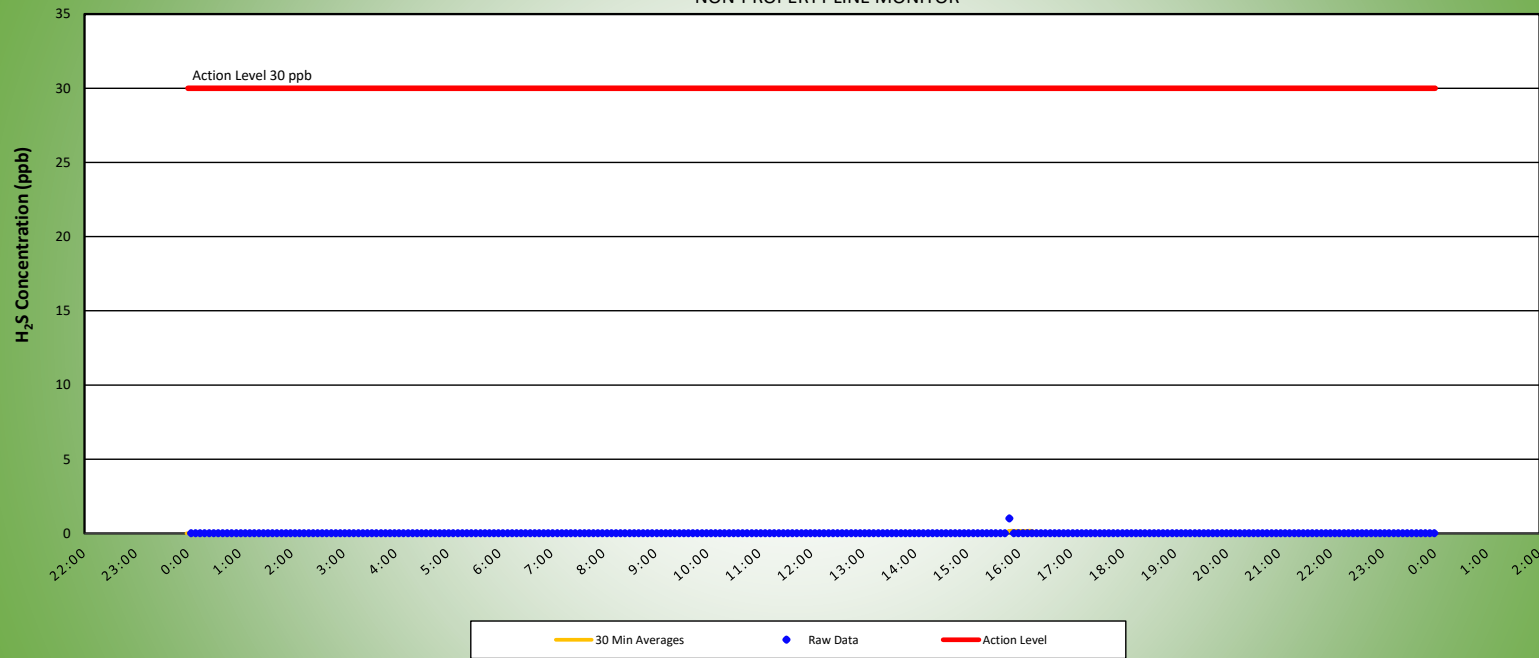
Station Location Area	Work	Daily Avg. 30 Min H ₂ S Concentration (ppb)	Max 30 Min H ₂ S Concentration (ppb)	Time of Max 30 Min H ₂ S Reading	Corresponding Wind Direction
MS-4		0.1	0.8	1:57	SW
MS-5		0.0	0.3	0:13	S
MS-6		0.0	0.0	0:03	SW
MS-7		0.0	0.3	8:42	WNW
MS-8		0.0	0.3	10:40	NE



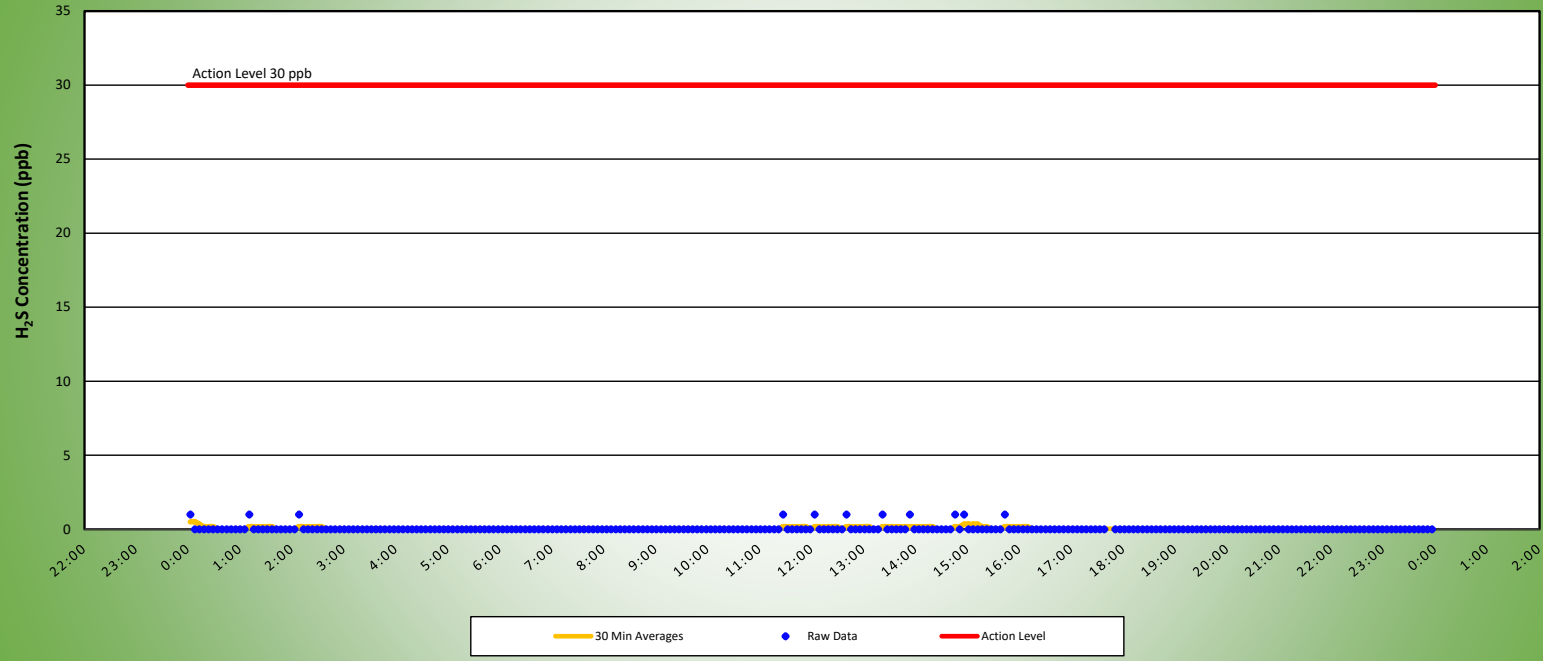
Air Monitoring Notes:



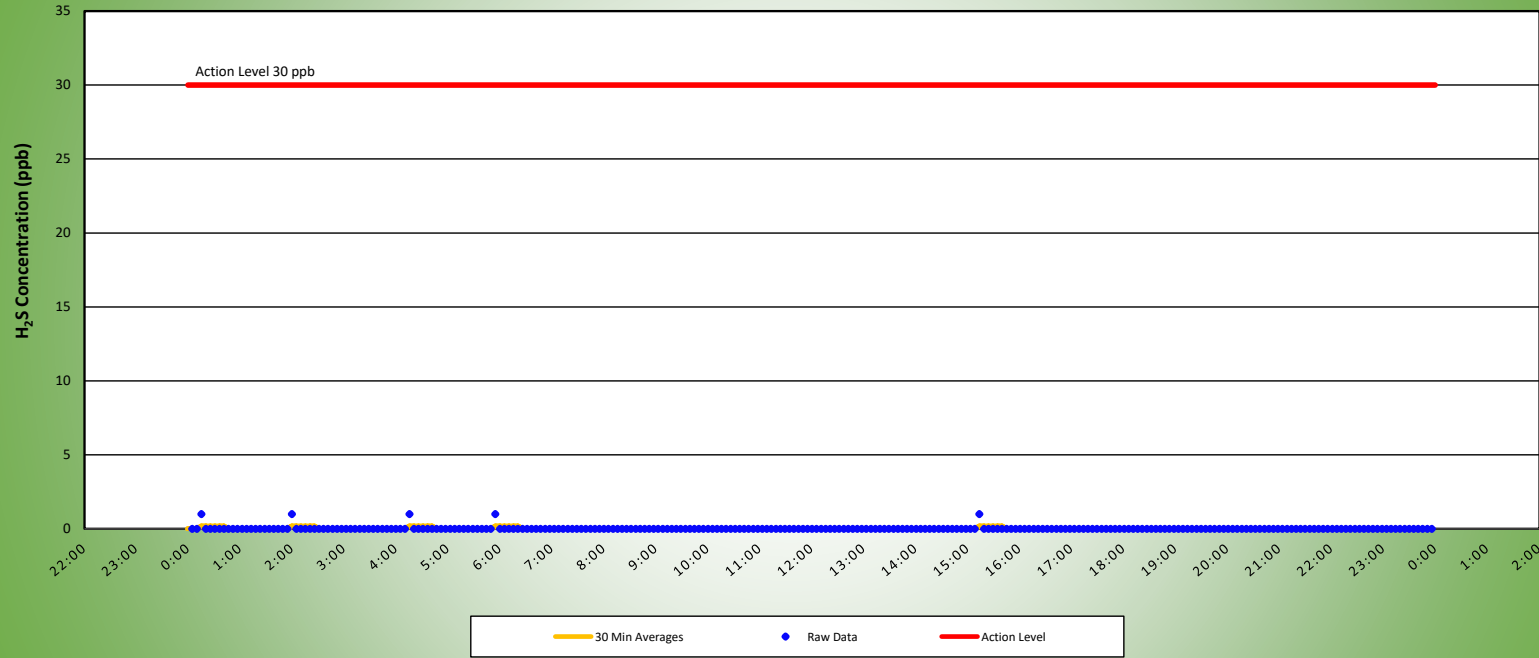
MS1 H2S MONITORING RESULTS - 06/15/26
NON-PROPERTY LINE MONITOR



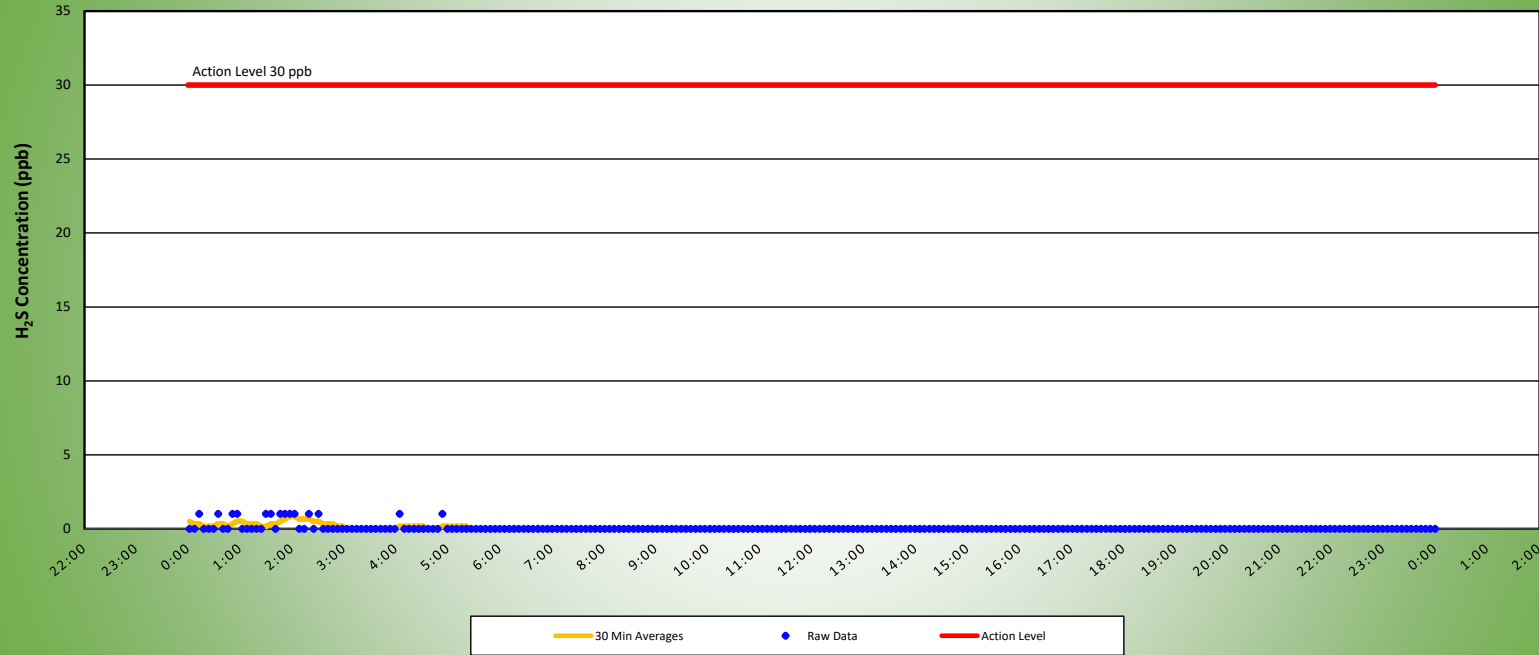
MS2 H2S MONITORING RESULTS - 06/15/26
NON-PROPERTY LINE MONITOR



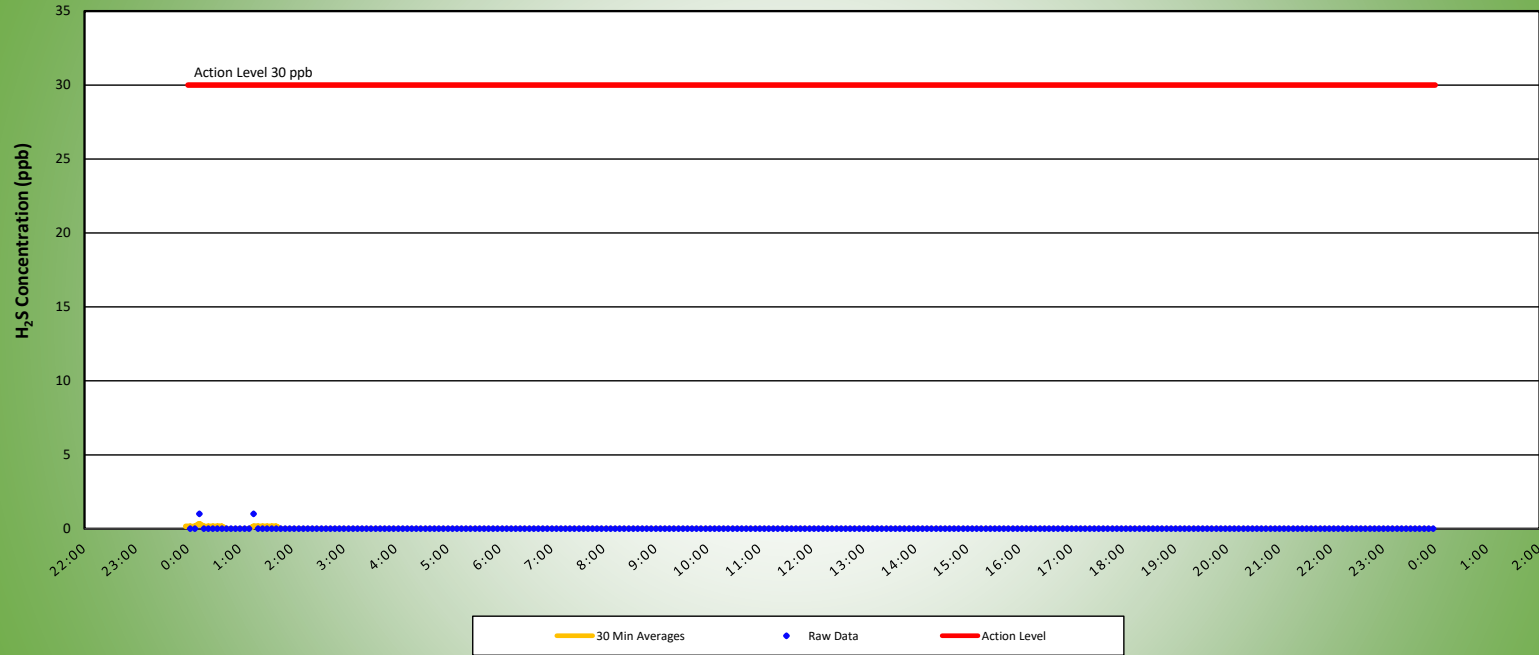
MS3 H2S MONITORING RESULTS - 06/15/26
NON-PROPERTY LINE MONITOR



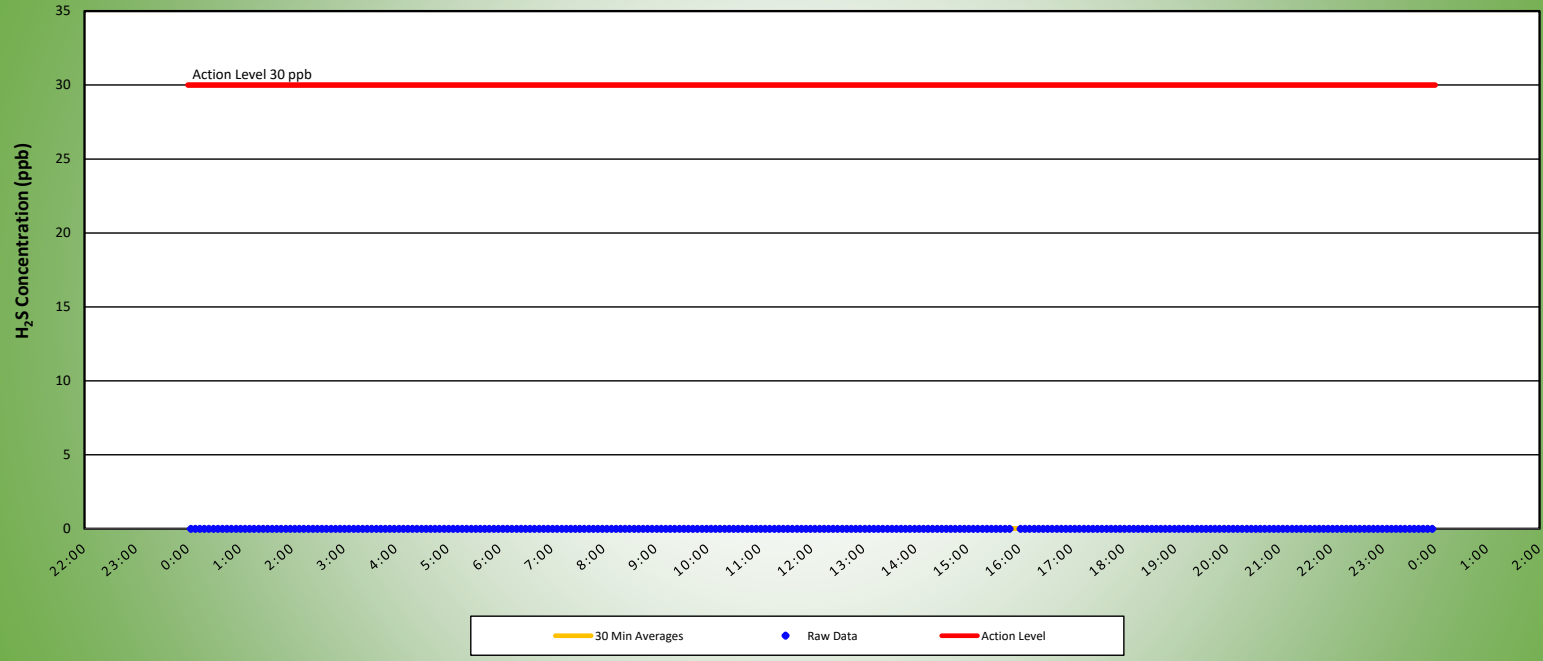
MS4 H2S MONITORING RESULTS - 06/15/26
AT OR NEAR PROPERTY LINE



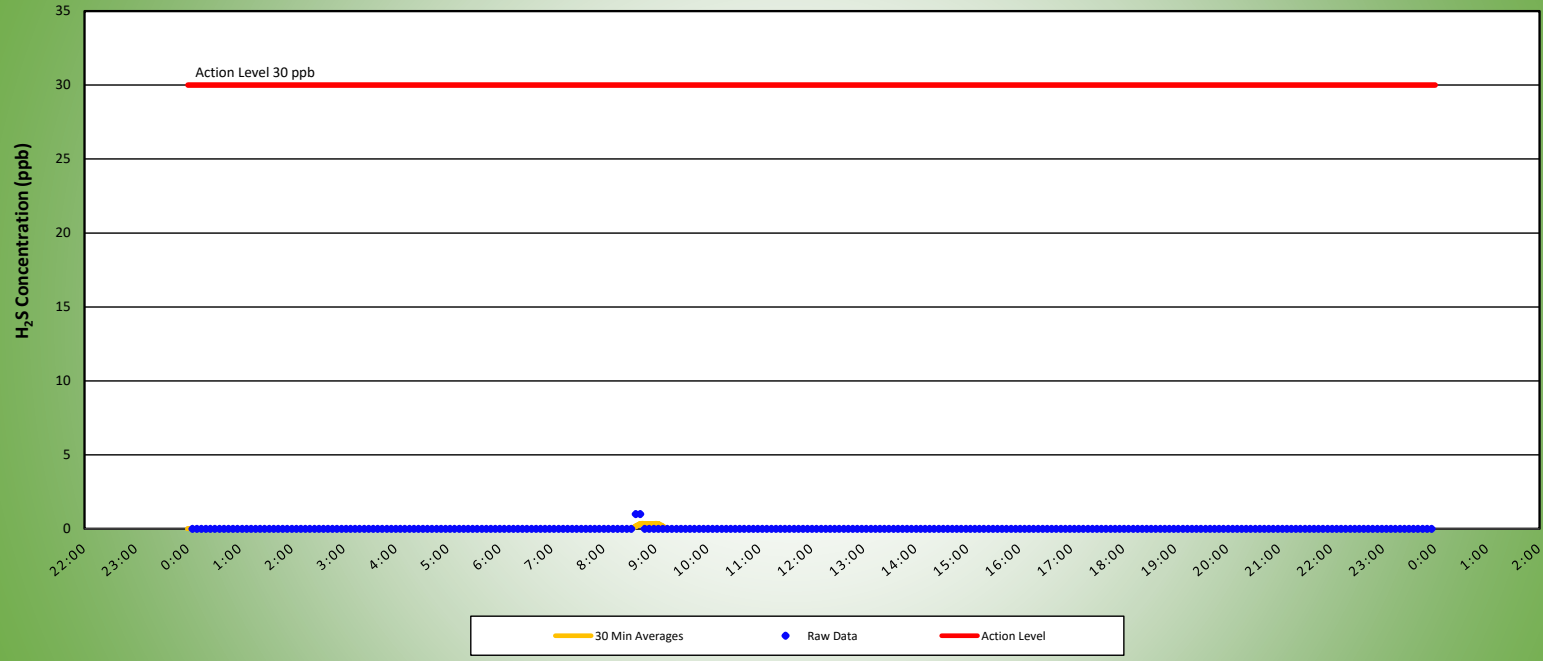
M55 H2S MONITORING RESULTS - 06/15/26
AT OR NEAR PROPERTY LINE



MS6 H2S MONITORING RESULTS - 06/15/26
AT OR NEAR PROPERTY LINE



MS7 H2S MONITORING RESULTS - 06/15/26
AT OR NEAR PROPERTY LINE



MS8 H2S MONITORING RESULTS - 06/15/26
AT OR NEAR PROPERTY LINE

