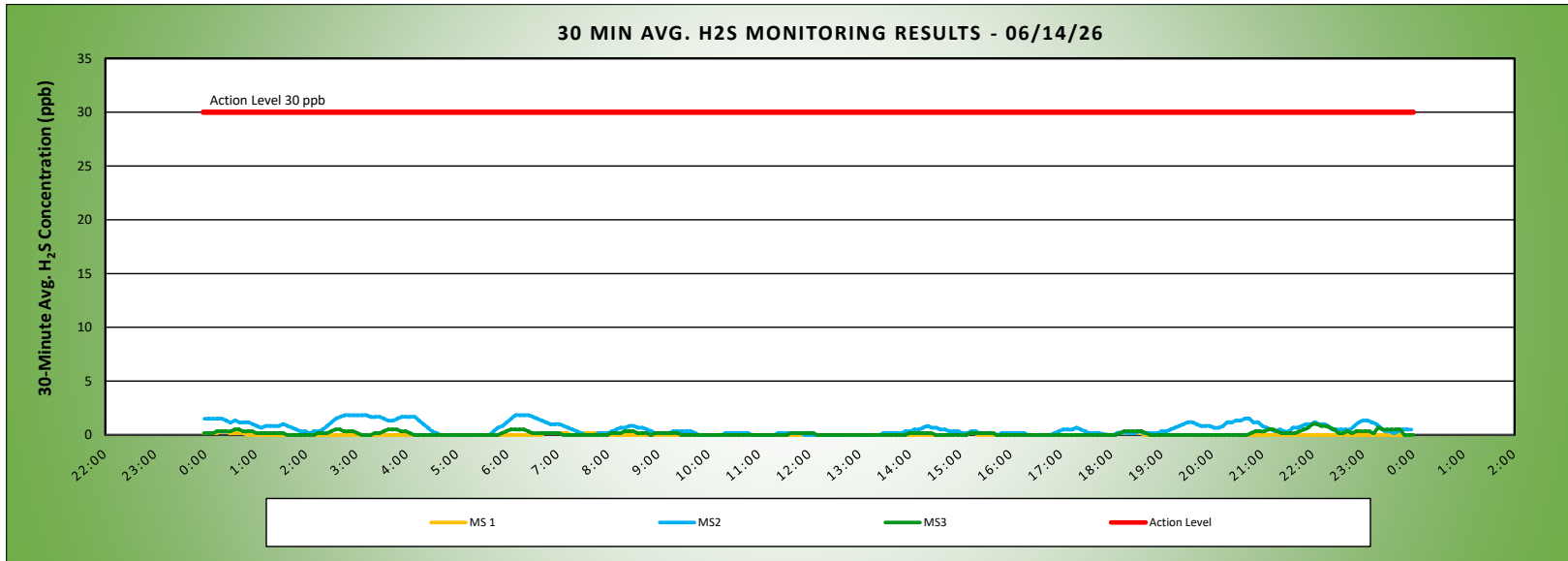


Keegan Landfill Monitoring Project 	DAILY AIR MONITORING REPORT NON-PROPERTY LINE Keegan Landfill Monitoring Stations Kearny, New Jersey				06/14/26		
					Field Operations		Rev. No. 0
					Page 1 of 1		
					Submitted By:		30 Minute Avg H ₂ S Action Level
		30 ppb					

Weather Data Range from Full Weather Station		Wind Direction	S	Relative Humidity (%)	29.0 - 85.1	Daily Rain (in)	0.14	Landfill Perimeter Monitoring
Temp (°F)	68.0 - 92.1	Wind Speed (MPH)	0.2 - 13.6	Barometer (inHg)	29.73 - 29.98			

*Note: Wind Direction reported in the direction that it is coming from

Station Location Area	Work	Daily Avg. 30 Min H ₂ S Concentration (ppb)	Max 30 Min H ₂ S Concentration (ppb)	Time of Max 30 Min H ₂ S Reading	Corresponding Wind Direction
MS-1		0.0	0.3	0:18	SW
MS-2		0.6	1.8	2:45	W
MS-3		0.1	1.0	21:59	SSW



Air Monitoring Notes:

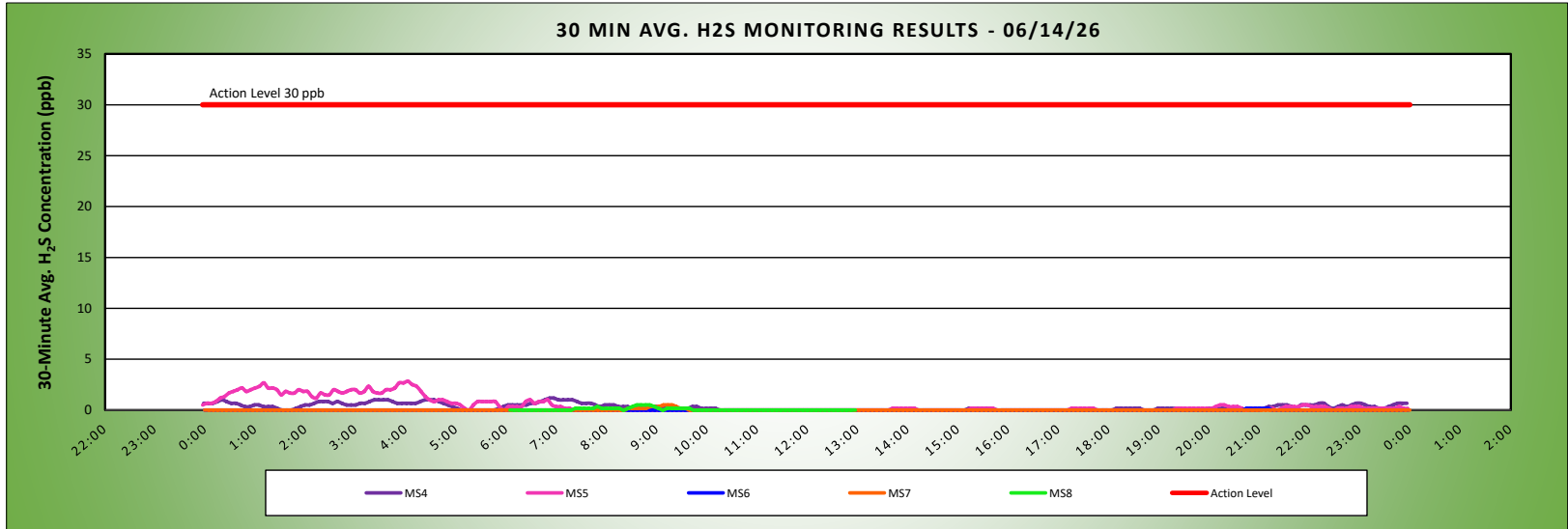


Keegan Landfill Monitoring Project 	DAILY AIR MONITORING REPORT AT OR NEAR PROPERTY LINE Keegan Landfill Monitoring Stations Kearny, New Jersey			06/14/26	
				Field Operations	
			Page 1 of 1	Rev. No. 0	
			Submitted By:		
			30 Minute Avg H ₂ S Action Level	30 ppb	

Weather Data Range from Full Weather Station		Wind Direction	S	Relative Humidity (%)	29.0 - 85.1	Daily Rain (in)	0.14	Landfill Perimeter Monitoring
Temp (°F)	68.0 - 92.1	Wind Speed (MPH)	0.2 - 13.6	Barometer (inHg)	29.73 - 29.98			

*Note: Wind Direction reported in the direction that it is coming from

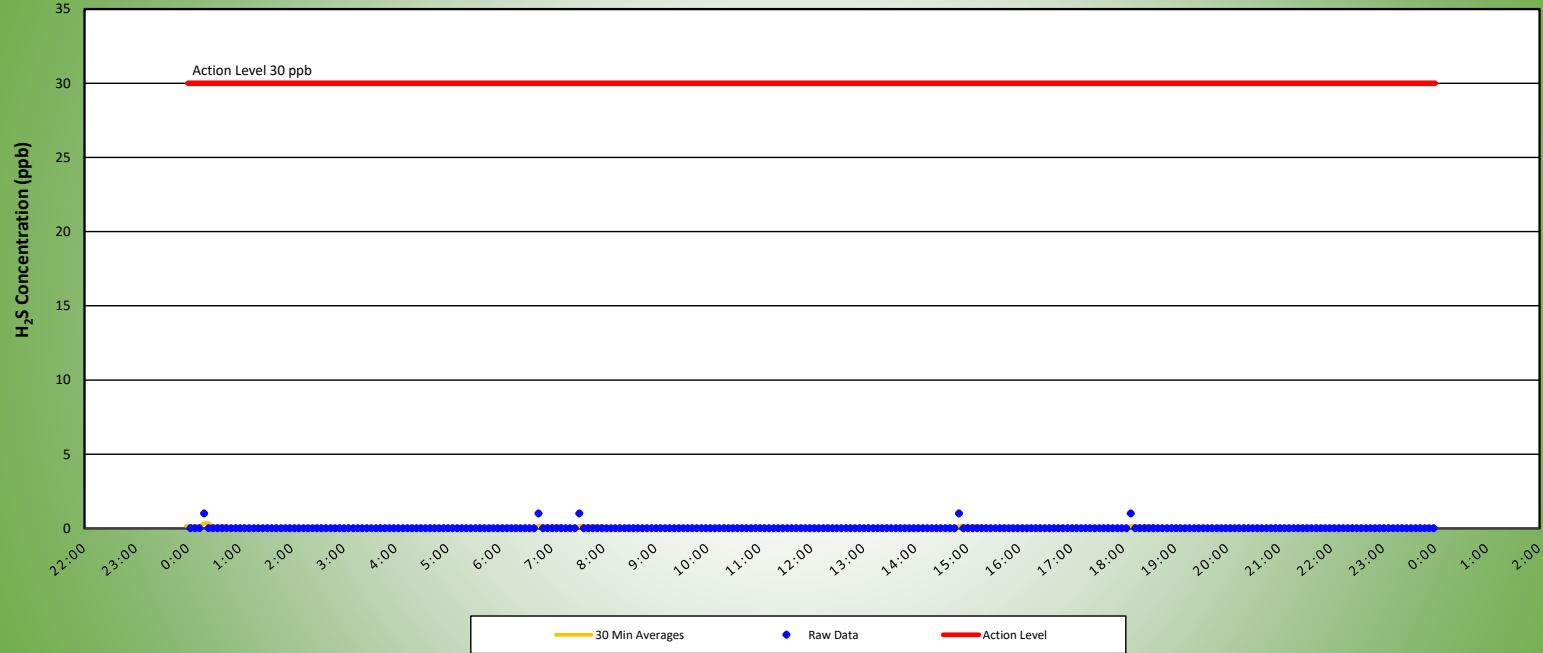
Station Location Area	Work	Daily Avg. 30 Min H ₂ S Concentration (ppb)	Max 30 Min H ₂ S Concentration (ppb)	Time of Max 30 Min H ₂ S Reading	Corresponding Wind Direction
MS-4		0.3	1.2	6:51	SW
MS-5		0.5	2.8	4:02	S
MS-6		0.0	0.2	20:44	SSW
MS-7		0.0	0.5	9:07	SW
MS-8		0.1	0.5	8:35	S



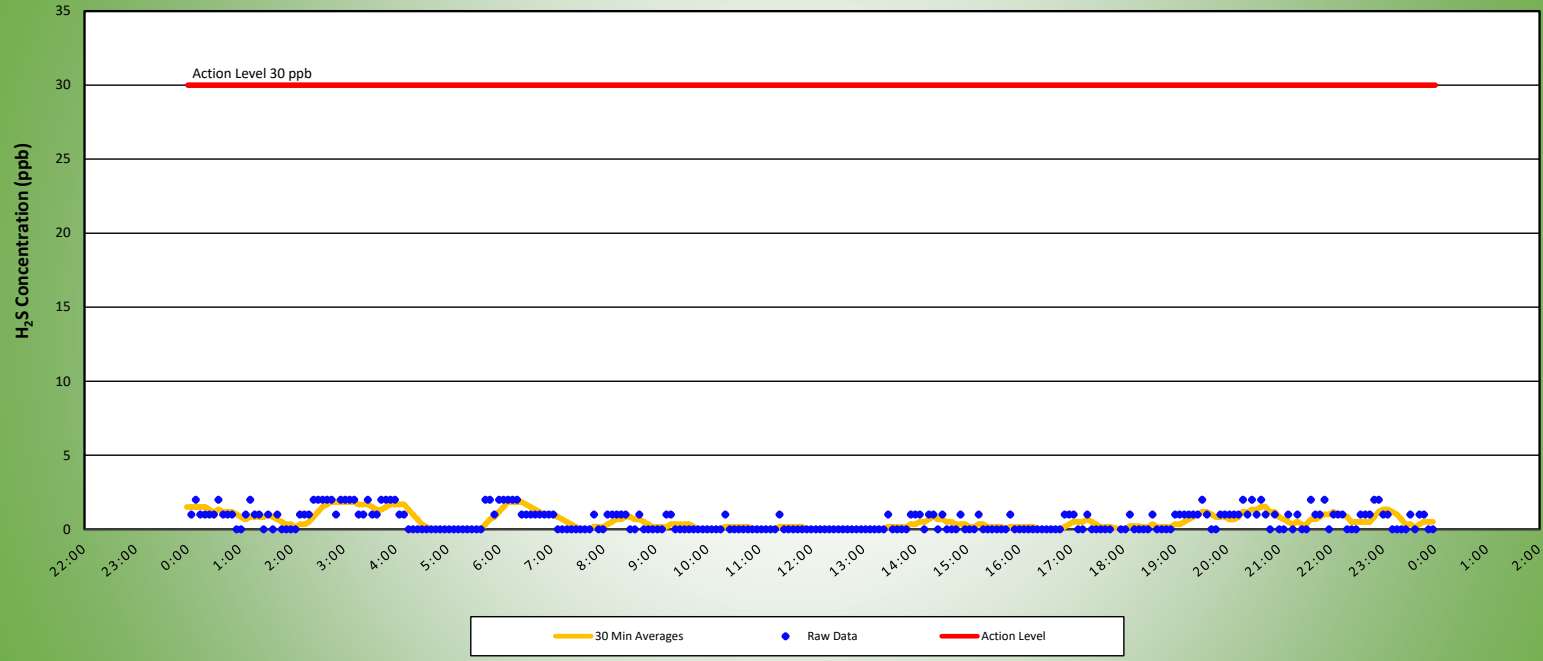
Air Monitoring Notes:



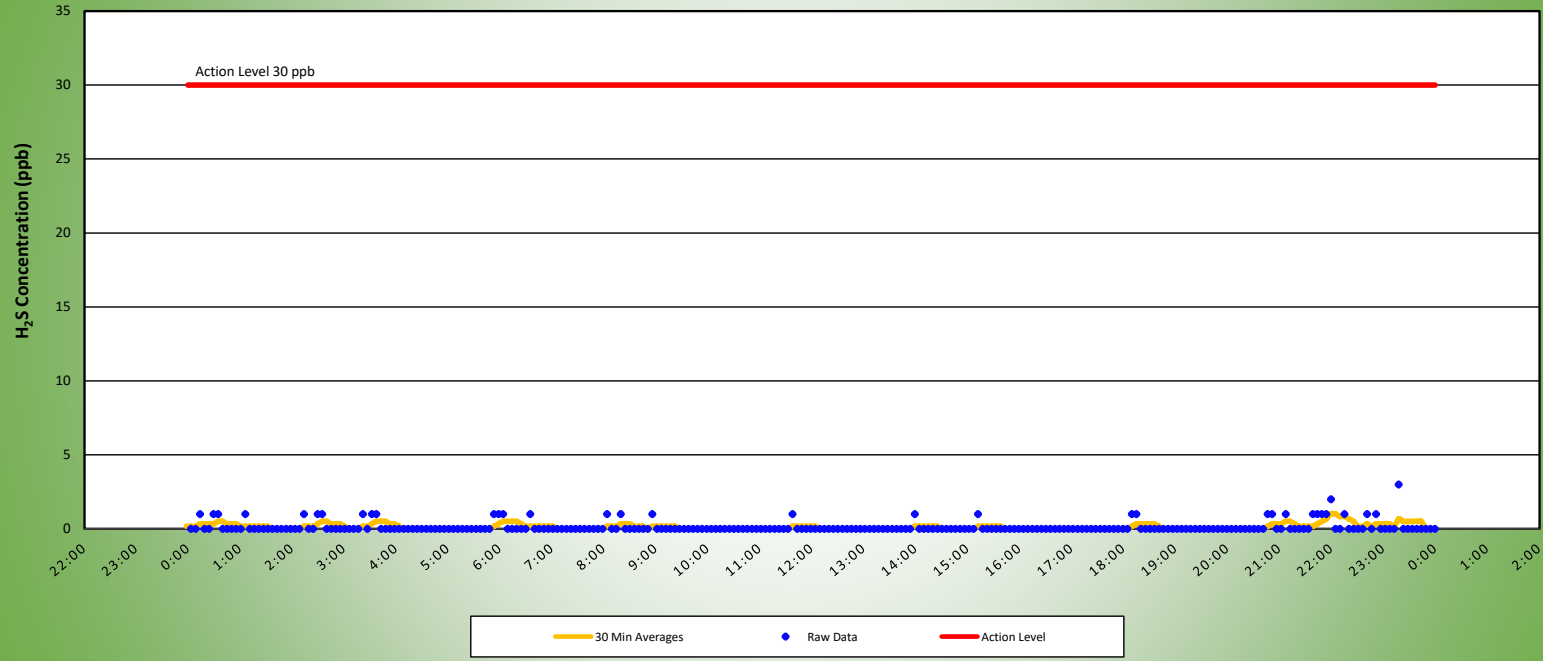
MS1 H2S MONITORING RESULTS - 06/14/26
NON-PROPERTY LINE MONITOR



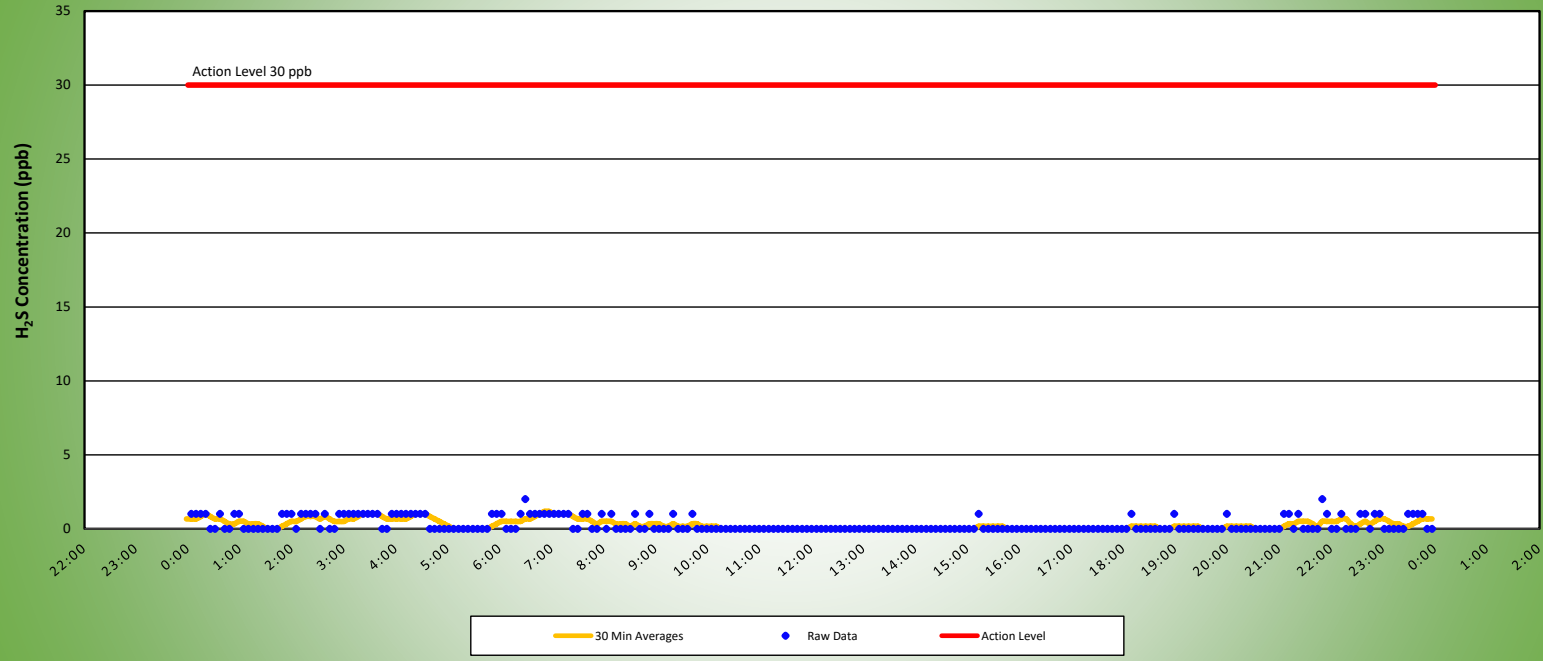
MS2 H2S MONITORING RESULTS - 06/14/26
NON-PROPERTY LINE MONITOR



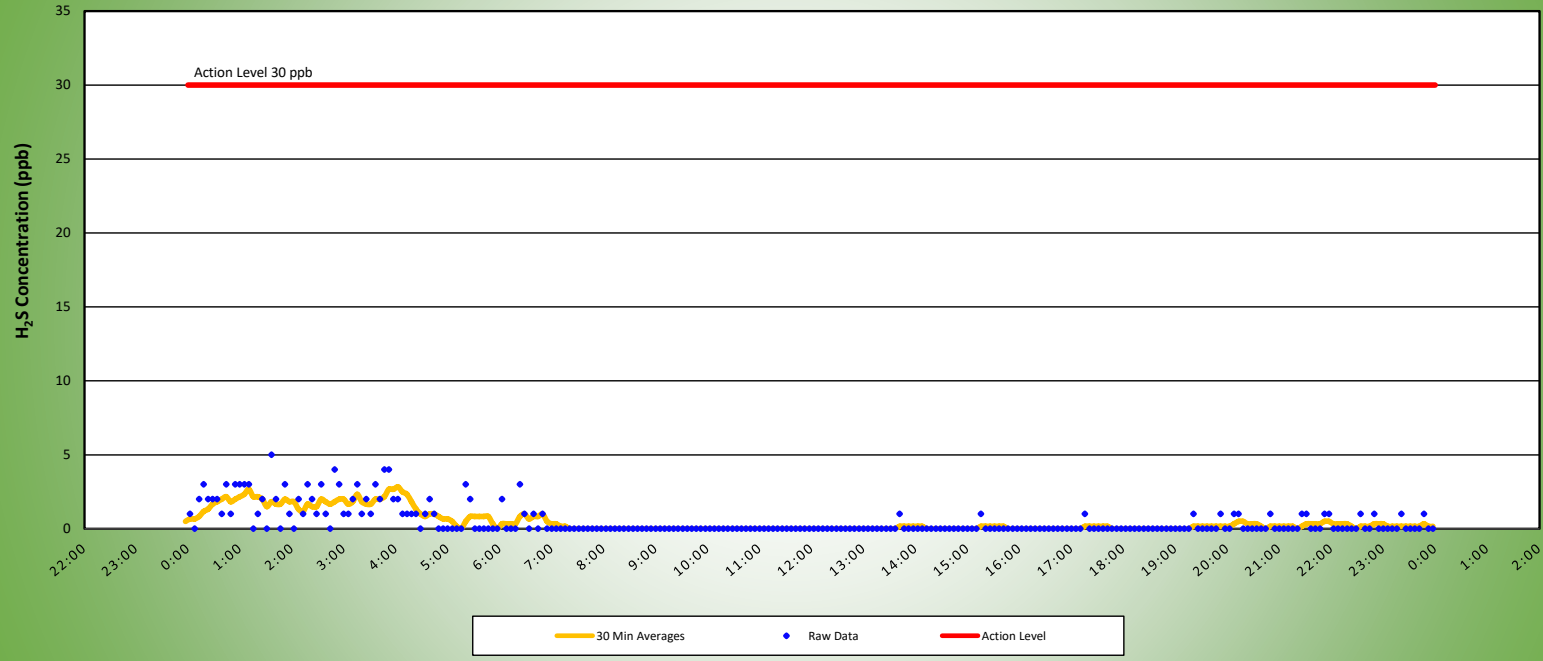
MS3 H2S MONITORING RESULTS - 06/14/26
NON-PROPERTY LINE MONITOR



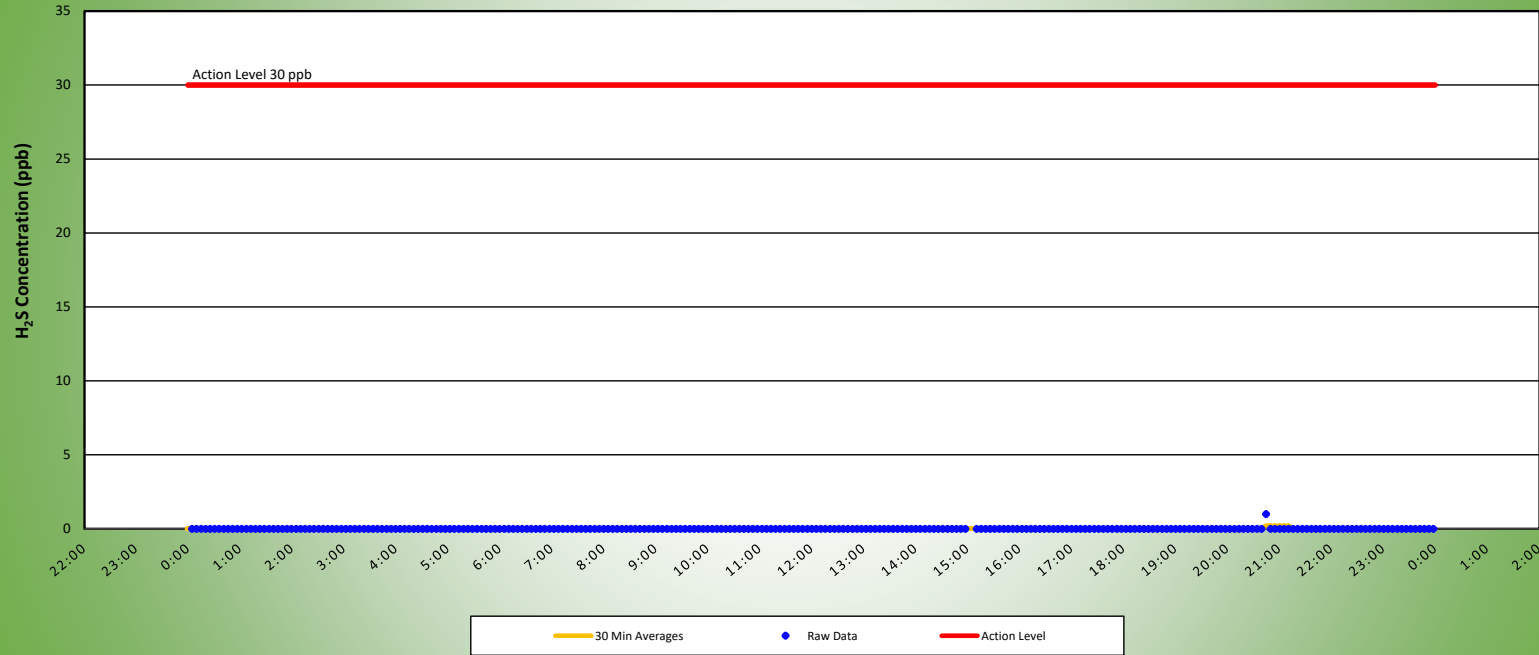
MS4 H2S MONITORING RESULTS - 06/14/26
AT OR NEAR PROPERTY LINE



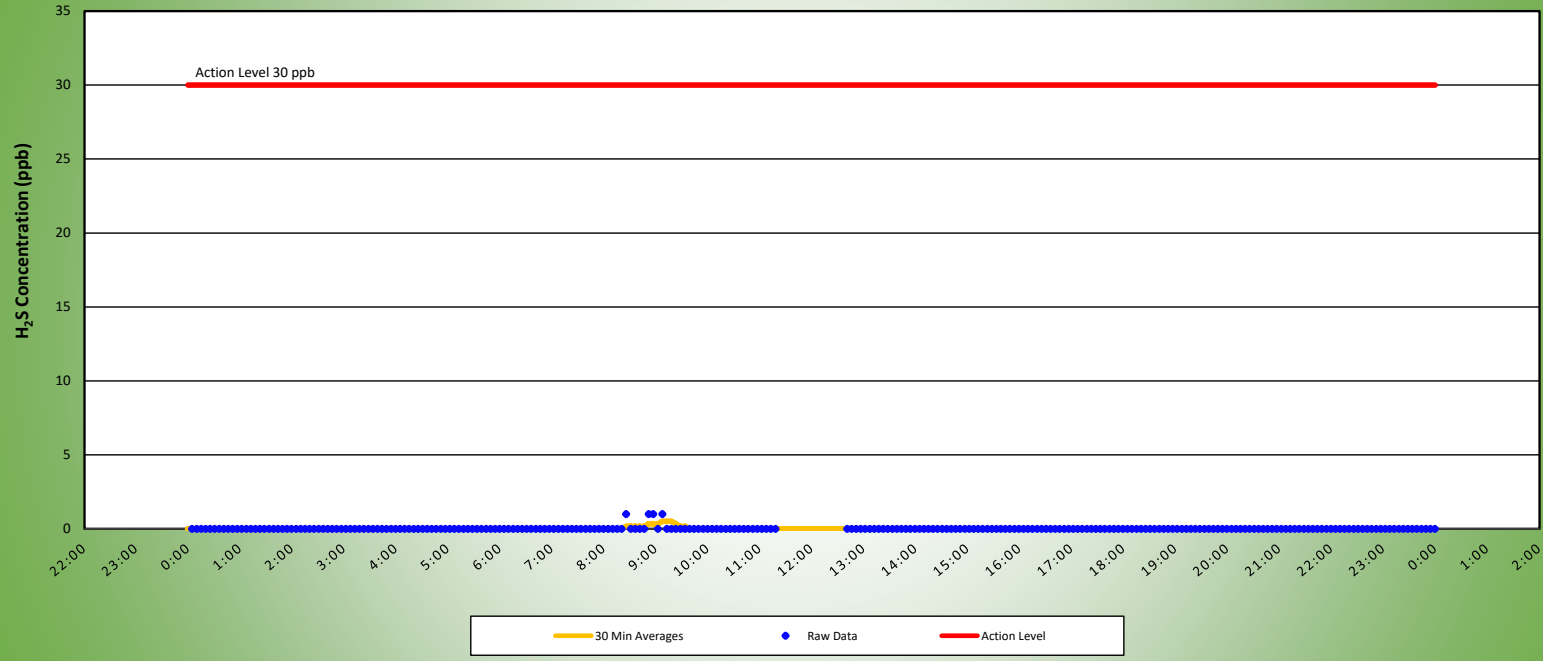
M55 H2S MONITORING RESULTS - 06/14/26
AT OR NEAR PROPERTY LINE



MS6 H2S MONITORING RESULTS - 06/14/26
AT OR NEAR PROPERTY LINE



MS7 H2S MONITORING RESULTS - 06/14/26
AT OR NEAR PROPERTY LINE



MS8 H2S MONITORING RESULTS - 06/14/26
AT OR NEAR PROPERTY LINE

