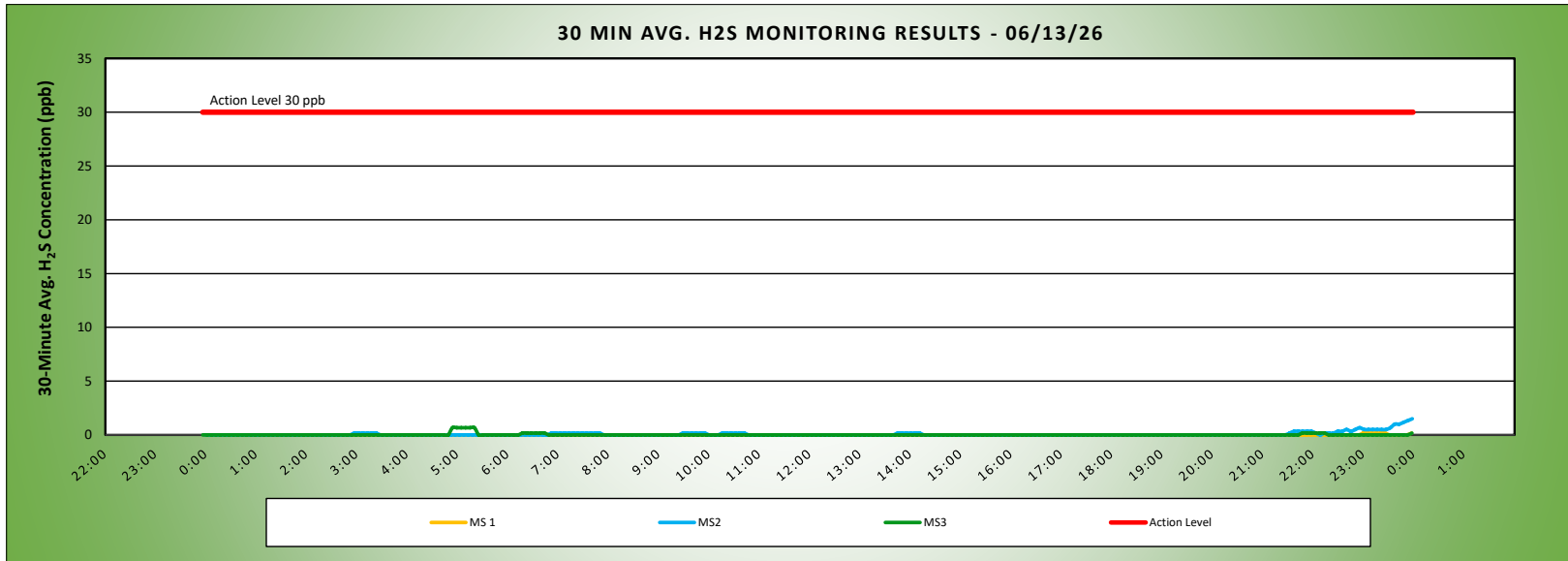


Keegan Landfill Monitoring Project 	DAILY AIR MONITORING REPORT NON-PROPERTY LINE Keegan Landfill Monitoring Stations Kearny, New Jersey				06/13/26	
	Field Operations					
	Page 1 of 1				Rev. No. 0	
	Submitted By:					
				30 Minute Avg H ₂ S Action Level		30 ppb

Weather Data Range from Full Weather Station		Wind Direction	N	Relative Humidity (%)	27.3 - 73.4	Daily Rain (in)	0.00	Landfill Perimeter Monitoring
Temp (°F)	71.6 - 89.0	Wind Speed (MPH)	0.1 - 9.2	Barometer (inHg)	29.87 - 30.00			

*Note: Wind Direction reported in the direction that it is coming from

Station Location Area	Work	Daily Avg. 30 Min H ₂ S Concentration (ppb)	Max 30 Min H ₂ S Concentration (ppb)	Time of Max 30 Min H ₂ S Reading	Corresponding Wind Direction
MS-1		0.0	0.2	23:00	SW
MS-2		0.1	1.5	23:58	SW
MS-3		0.0	0.7	4:54	W



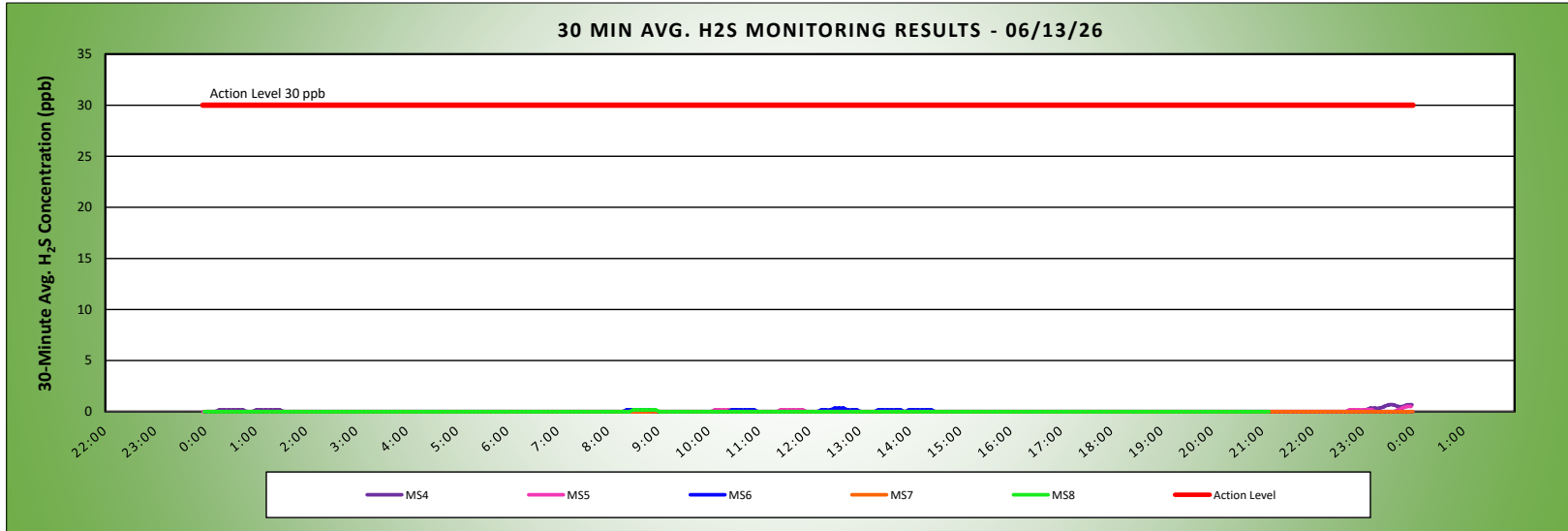
Air Monitoring Notes:

Keegan Landfill Monitoring Project 	DAILY AIR MONITORING REPORT AT OR NEAR PROPERTY LINE Keegan Landfill Monitoring Stations Kearny, New Jersey			06/13/26 Field Operations	
				Page 1 of 1 Submitted By:	Rev. No. 0 30 Minute Avg H ₂ S Action Level 30 ppb

Weather Data Range from Full Weather Station	Wind Direction	N	Relative Humidity (%)	27.3 - 73.4	Daily Rain (in)	0.00	Landfill Perimeter Monitoring
Temp (°F)	71.6 - 89.0	Wind Speed (MPH)	0.1 - 9.2	Barometer (inHg)			

*Note: Wind Direction reported in the direction that it is coming from

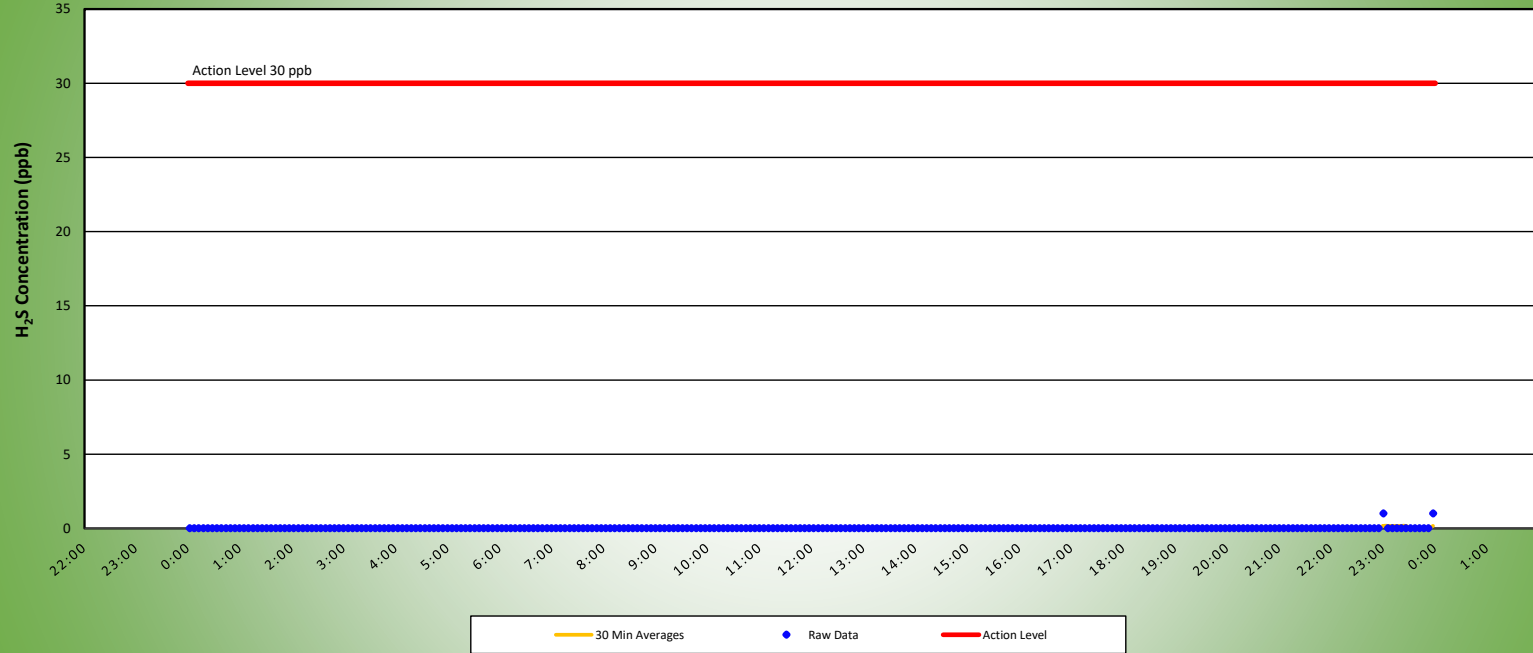
Station Location Area	Work	Daily Avg. 30 Min H ₂ S Concentration (ppb)	Max 30 Min H ₂ S Concentration (ppb)	Time of Max 30 Min H ₂ S Reading	Corresponding Wind Direction
MS-4		0.0	0.7	23:30	N
MS-5		0.0	0.5	23:51	NNE
MS-6		0.0	0.3	12:30	NNE
MS-7		0.0	0.0	0:03	WNW
MS-8		0.0	0.2	8:30	NE



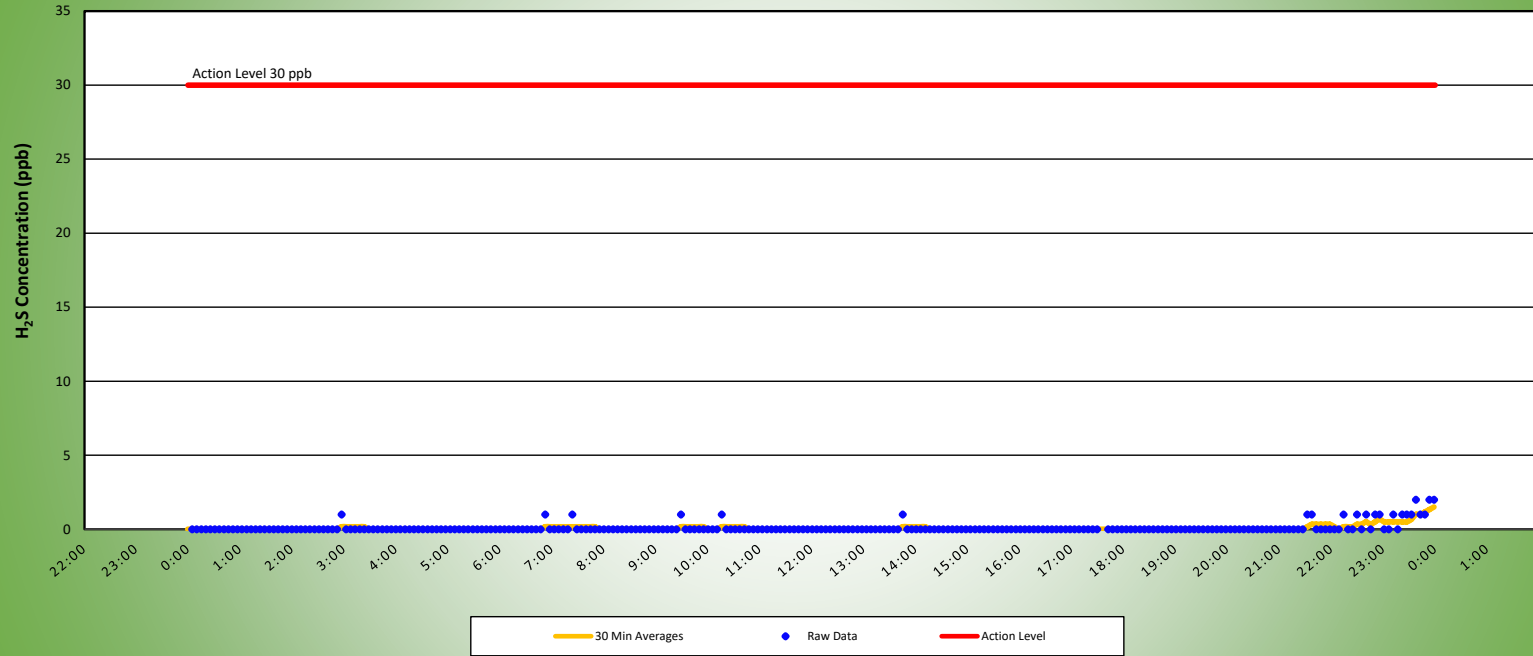
Air Monitoring Notes:



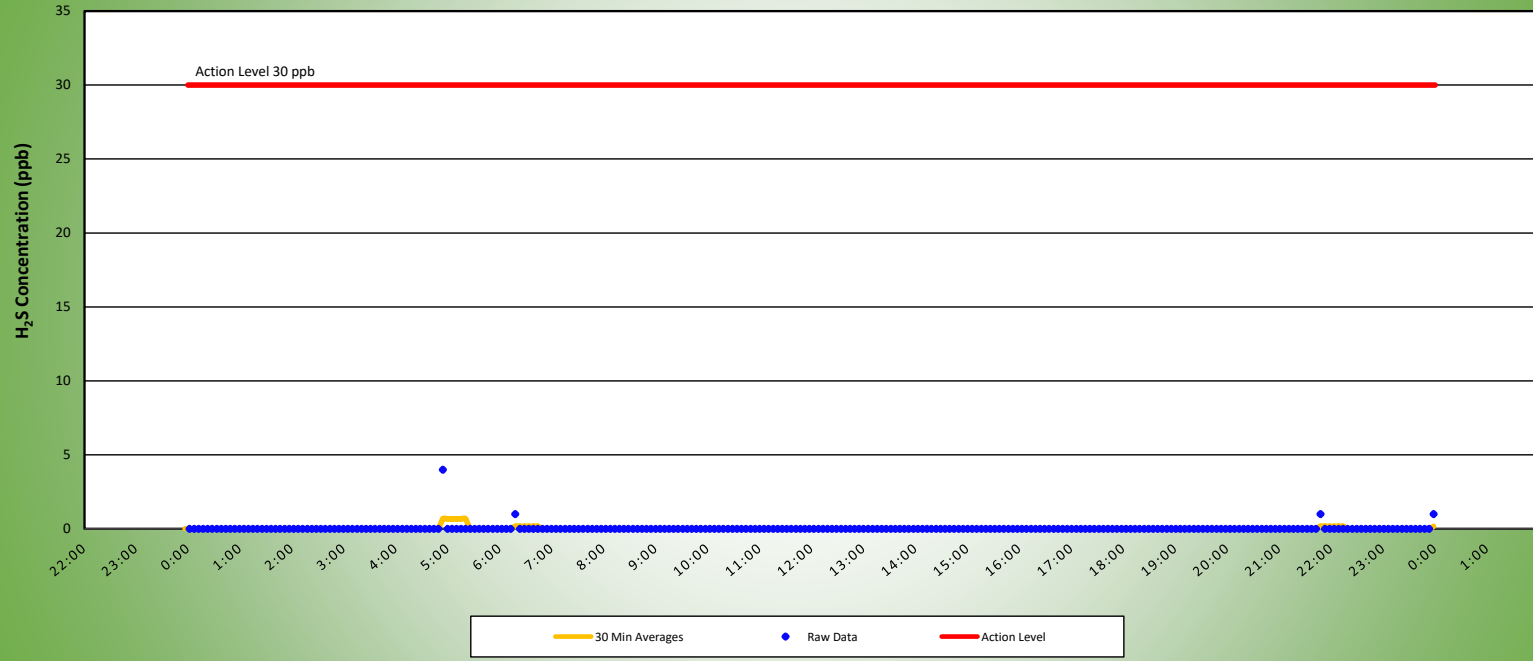
MS1 H2S MONITORING RESULTS - 06/13/26
NON-PROPERTY LINE MONITOR



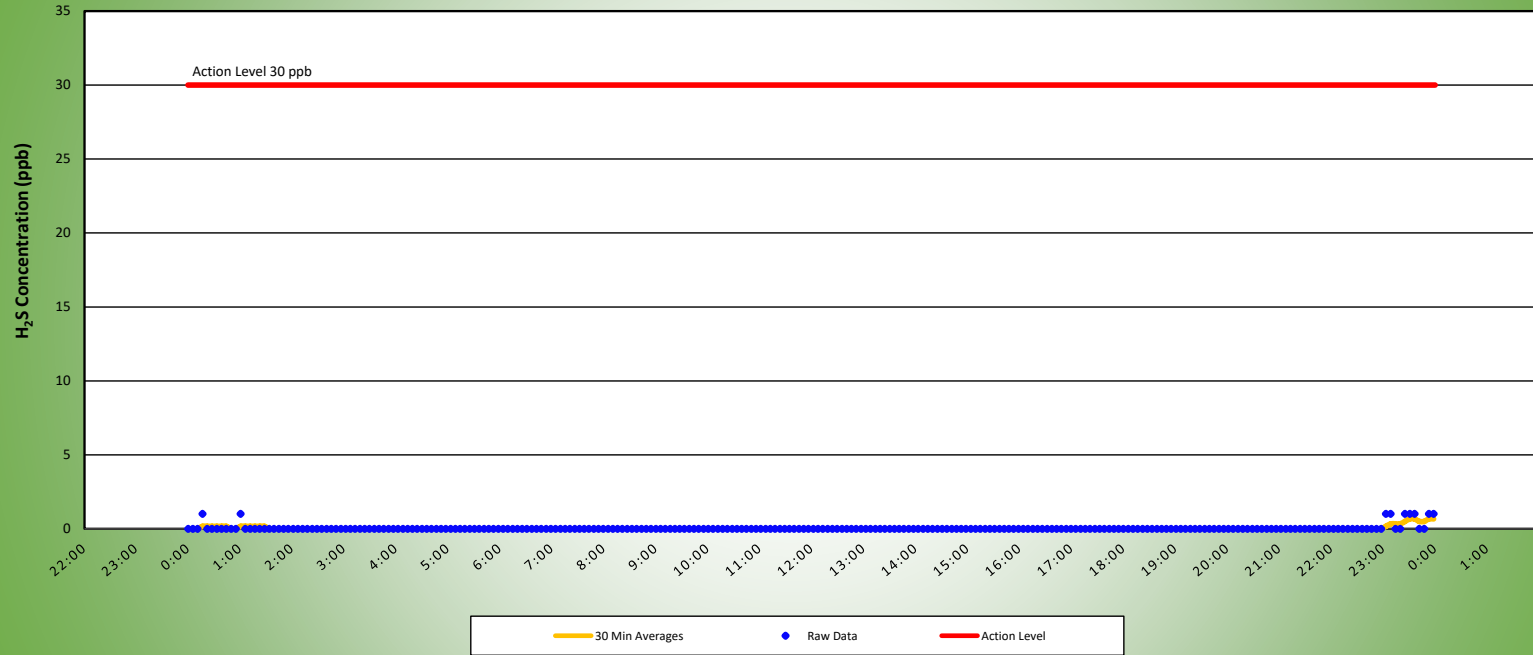
MS2 H2S MONITORING RESULTS - 06/13/26
NON-PROPERTY LINE MONITOR



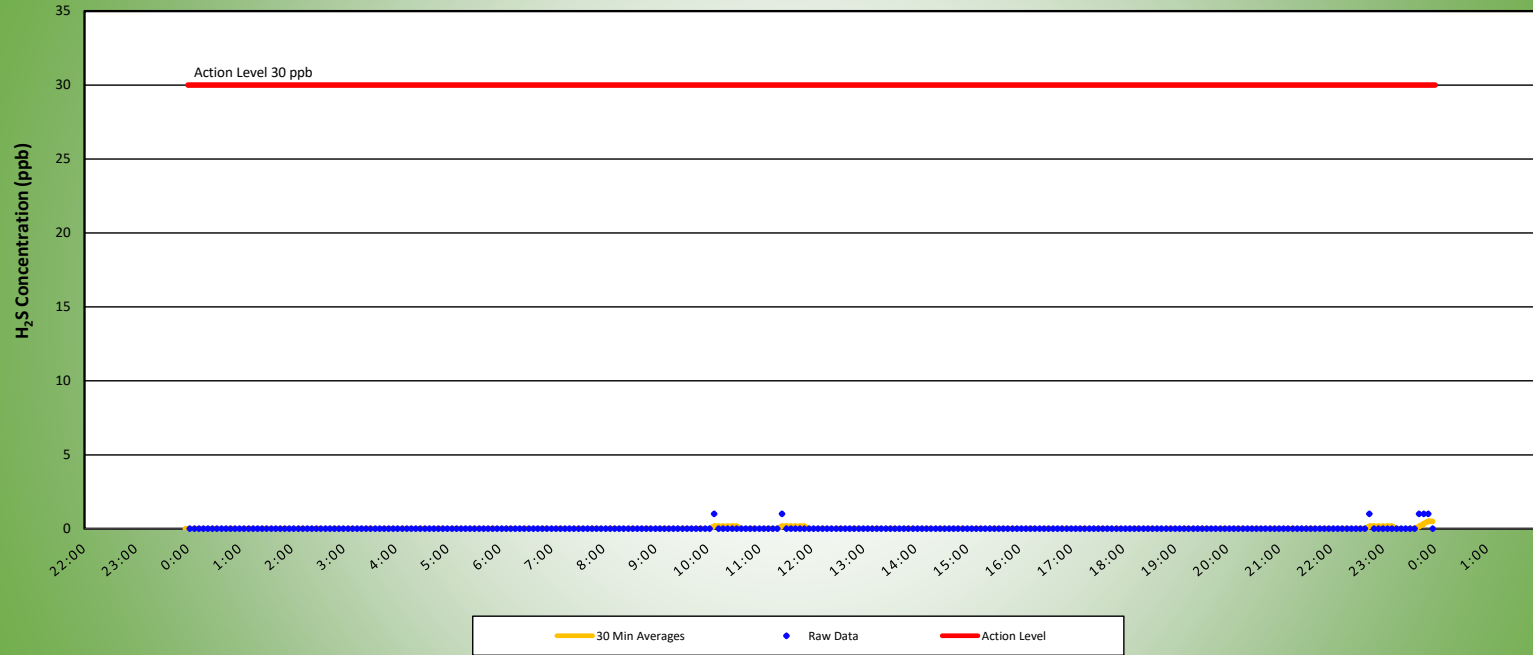
MS3 H2S MONITORING RESULTS - 06/13/26
NON-PROPERTY LINE MONITOR



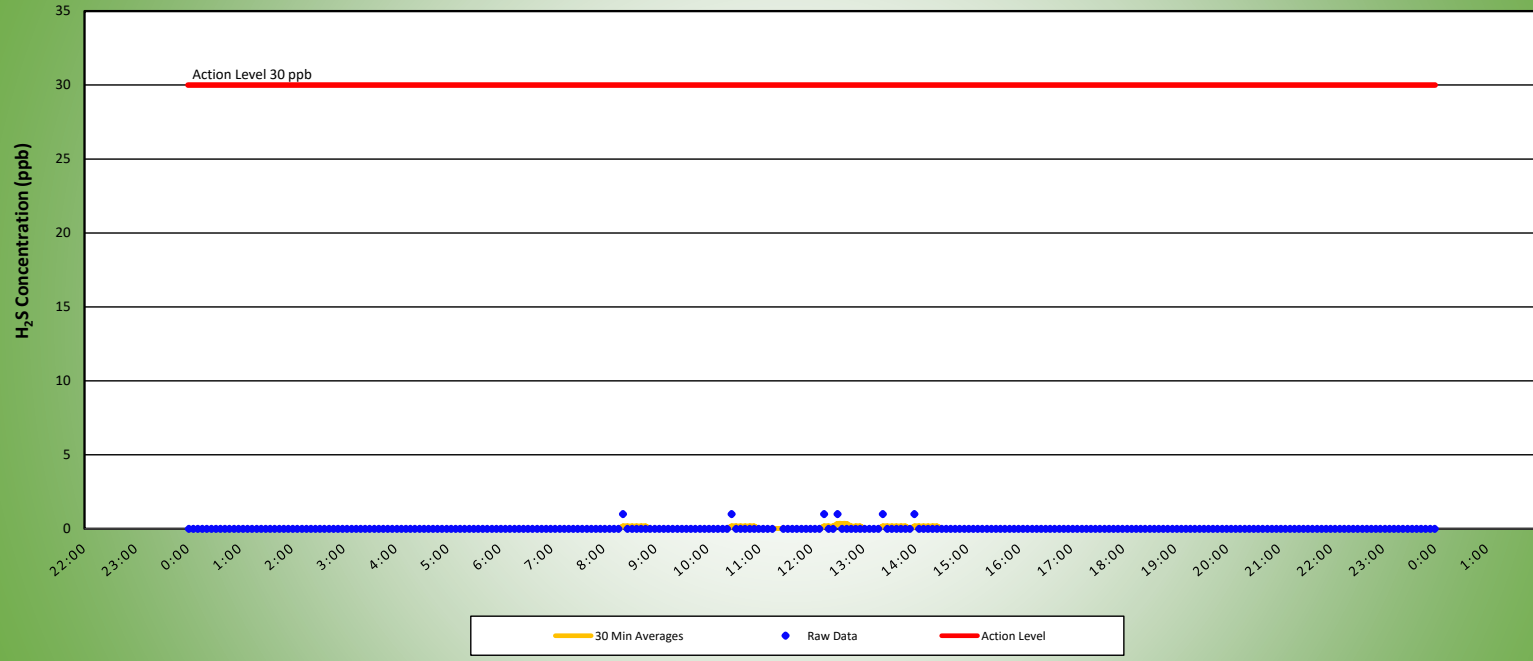
MS4 H2S MONITORING RESULTS - 06/13/26
AT OR NEAR PROPERTY LINE



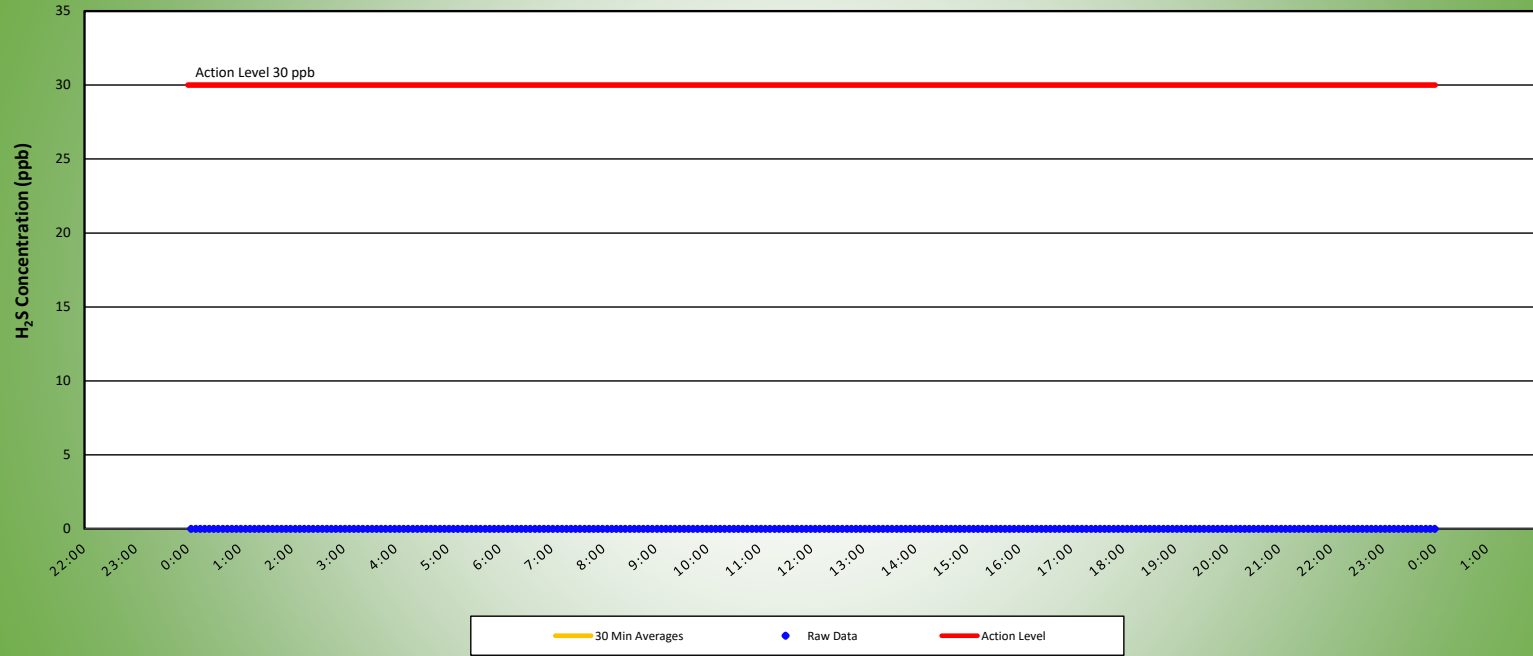
M55 H2S MONITORING RESULTS - 06/13/26
AT OR NEAR PROPERTY LINE



MS6 H2S MONITORING RESULTS - 06/13/26
AT OR NEAR PROPERTY LINE



MS7 H2S MONITORING RESULTS - 06/13/26
AT OR NEAR PROPERTY LINE



MS8 H2S MONITORING RESULTS - 06/13/26
AT OR NEAR PROPERTY LINE

