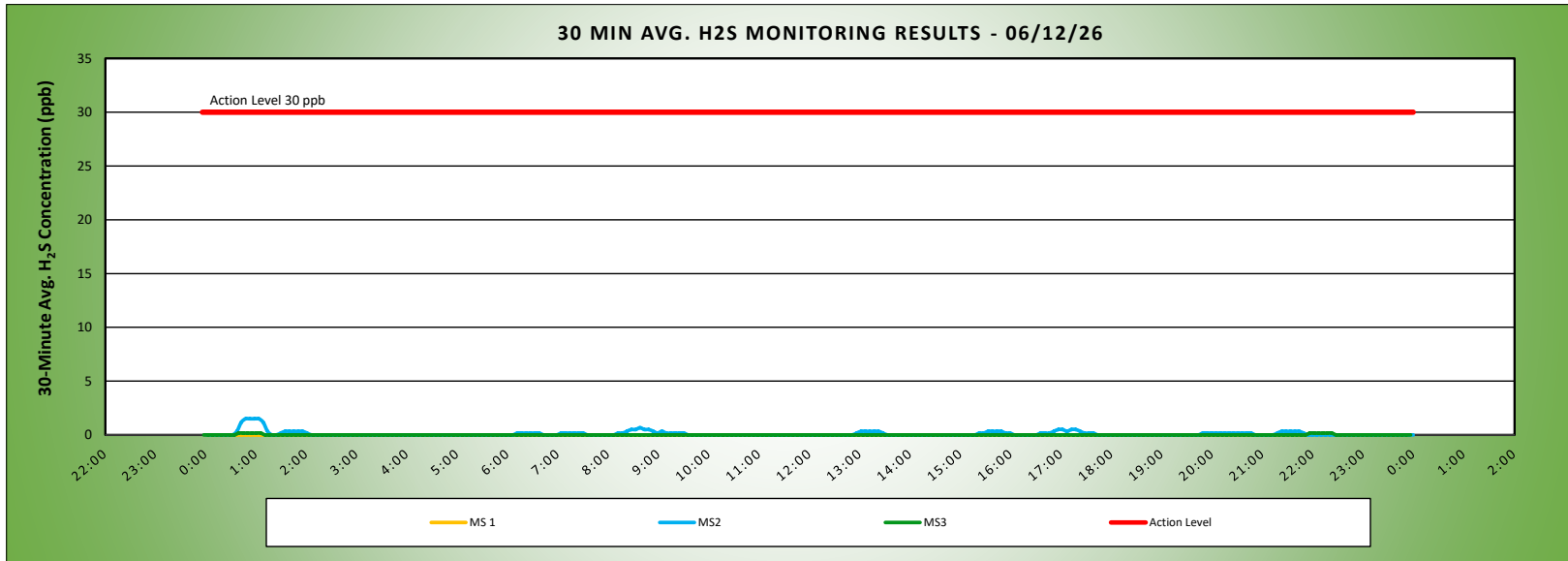


Keegan Landfill Monitoring Project 	DAILY AIR MONITORING REPORT NON-PROPERTY LINE Keegan Landfill Monitoring Stations Kearny, New Jersey				06/12/26		
					Field Operations		Rev. No. 0
					Page 1 of 1		
					Submitted By:		30 Minute Avg H ₂ S Action Level

Weather Data Range from Full Weather Station		Wind Direction	SSW	Relative Humidity (%)	41.5 - 86.8	Daily Rain (in)	0.07	Landfill Perimeter Monitoring
Temp (°F)	74.8 - 94.2	Wind Speed (MPH)	0.2 - 14.0	Barometer (inHg)	29.76 - 29.88			

*Note: Wind Direction reported in the direction that it is coming from

Station Location Area	Work	Daily Avg. 30 Min H ₂ S Concentration (ppb)	Max 30 Min H ₂ S Concentration (ppb)	Time of Max 30 Min H ₂ S Reading	Corresponding Wind Direction
MS-1		0.0	0.0	0:01	SE
MS-2		0.1	1.5	0:47	SSW
MS-3		0.0	0.2	0:39	SW



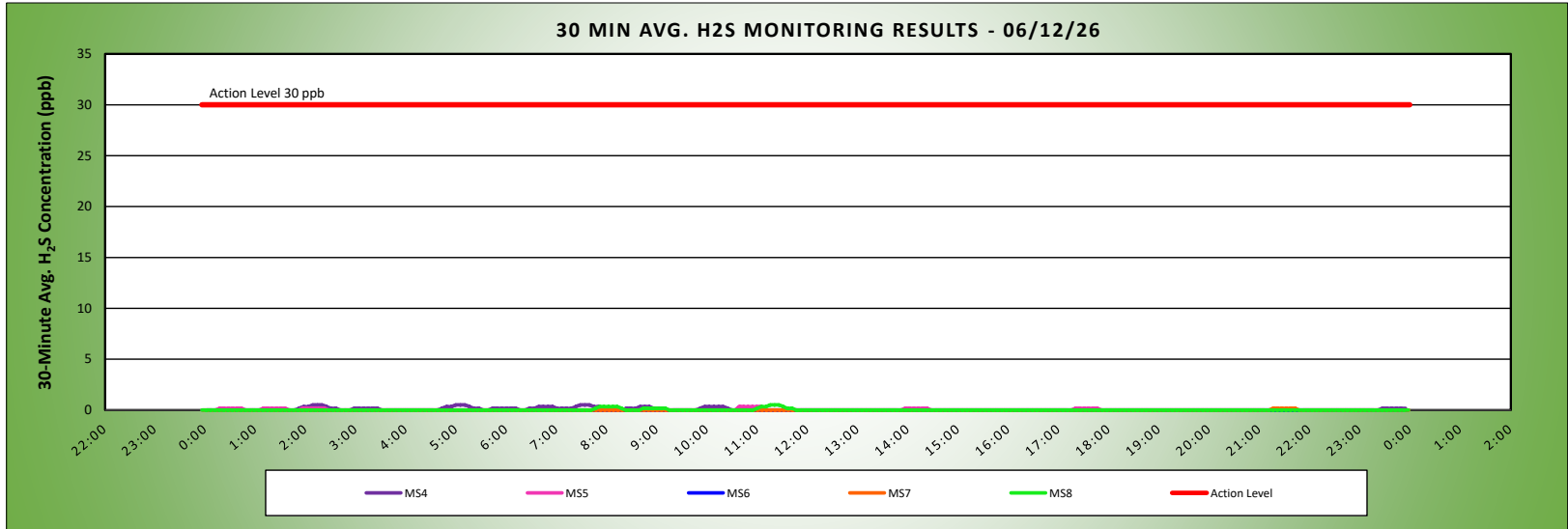
Air Monitoring Notes:

Keegan Landfill Monitoring Project 	DAILY AIR MONITORING REPORT AT OR NEAR PROPERTY LINE Keegan Landfill Monitoring Stations Kearny, New Jersey			06/12/26 Field Operations	
				Page 1 of 1 Submitted By:	Rev. No. 0 30 Minute Avg H ₂ S Action Level 30 ppb

Weather Data Range from Full Weather Station		Wind Direction	SSW	Relative Humidity (%)	41.5 - 86.8	Daily Rain (in)	0.07	Landfill Perimeter Monitoring
Temp (°F)	74.8 - 94.2	Wind Speed (MPH)	0.2 - 14.0	Barometer (inHg)	29.76 - 29.88			

*Note: Wind Direction reported in the direction that it is coming from

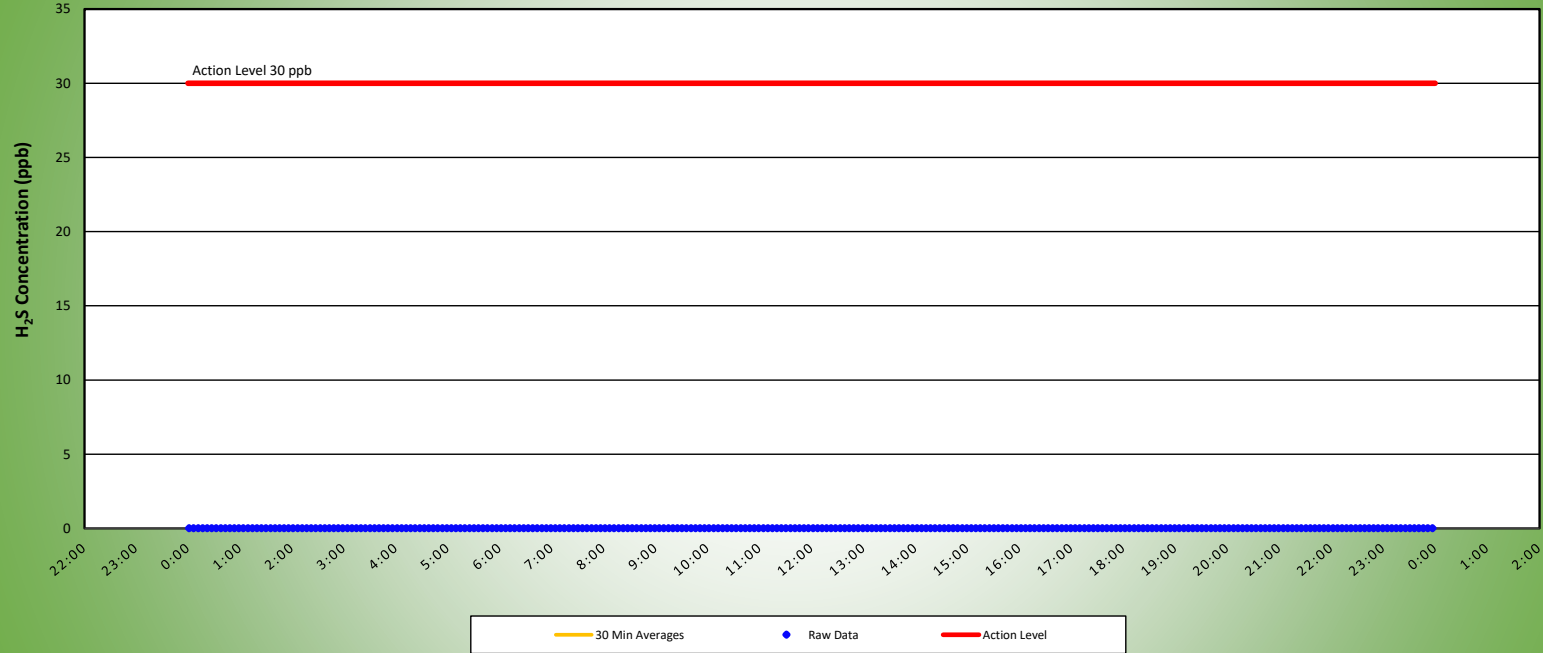
Station Location Area	Work	Daily Avg. 30 Min H ₂ S Concentration (ppb)	Max 30 Min H ₂ S Concentration (ppb)	Time of Max 30 Min H ₂ S Reading	Corresponding Wind Direction
MS-4		0.1	0.5	2:08	SSW
MS-5		0.0	0.3	10:38	NNE
MS-6		0.0	0.0	0:02	S
MS-7		0.0	0.2	21:16	SSW
MS-8		0.0	0.5	11:15	N



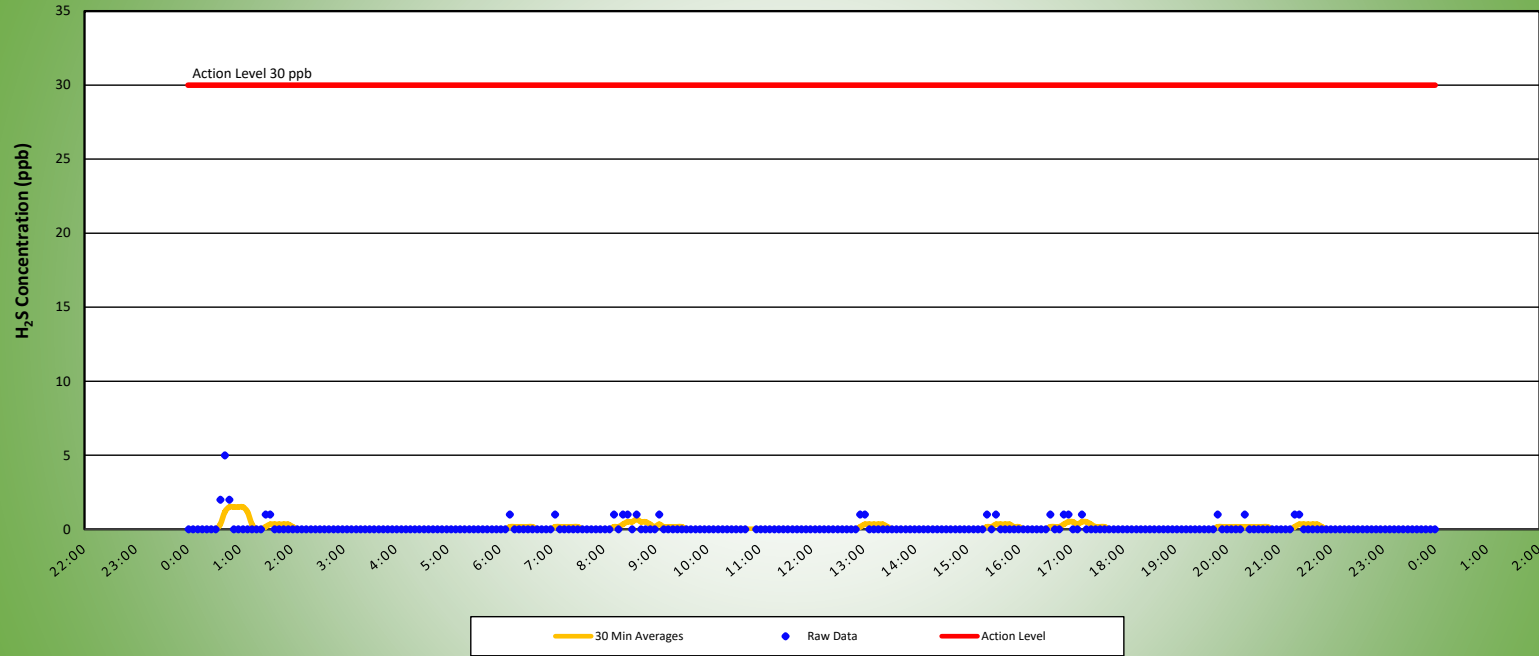
Air Monitoring Notes:



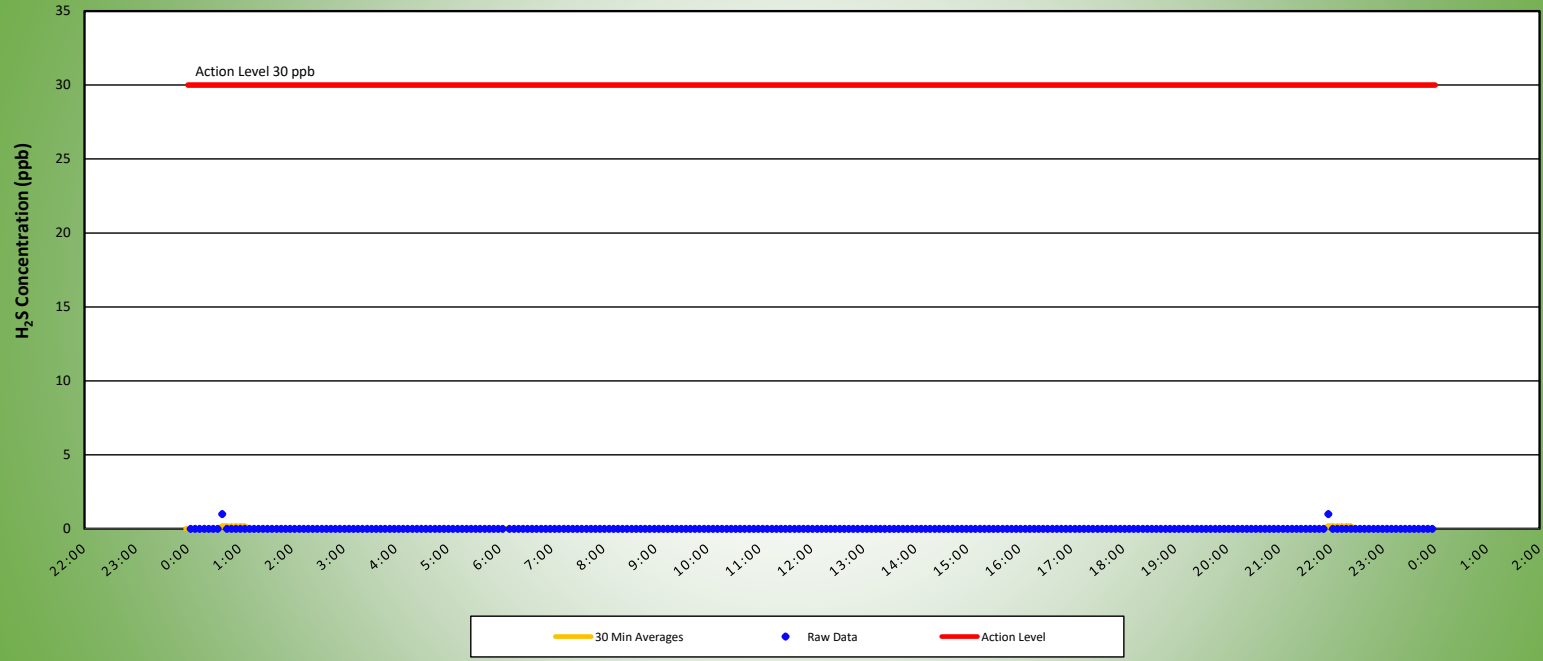
MS1 H2S MONITORING RESULTS - 06/12/26
NON-PROPERTY LINE MONITOR



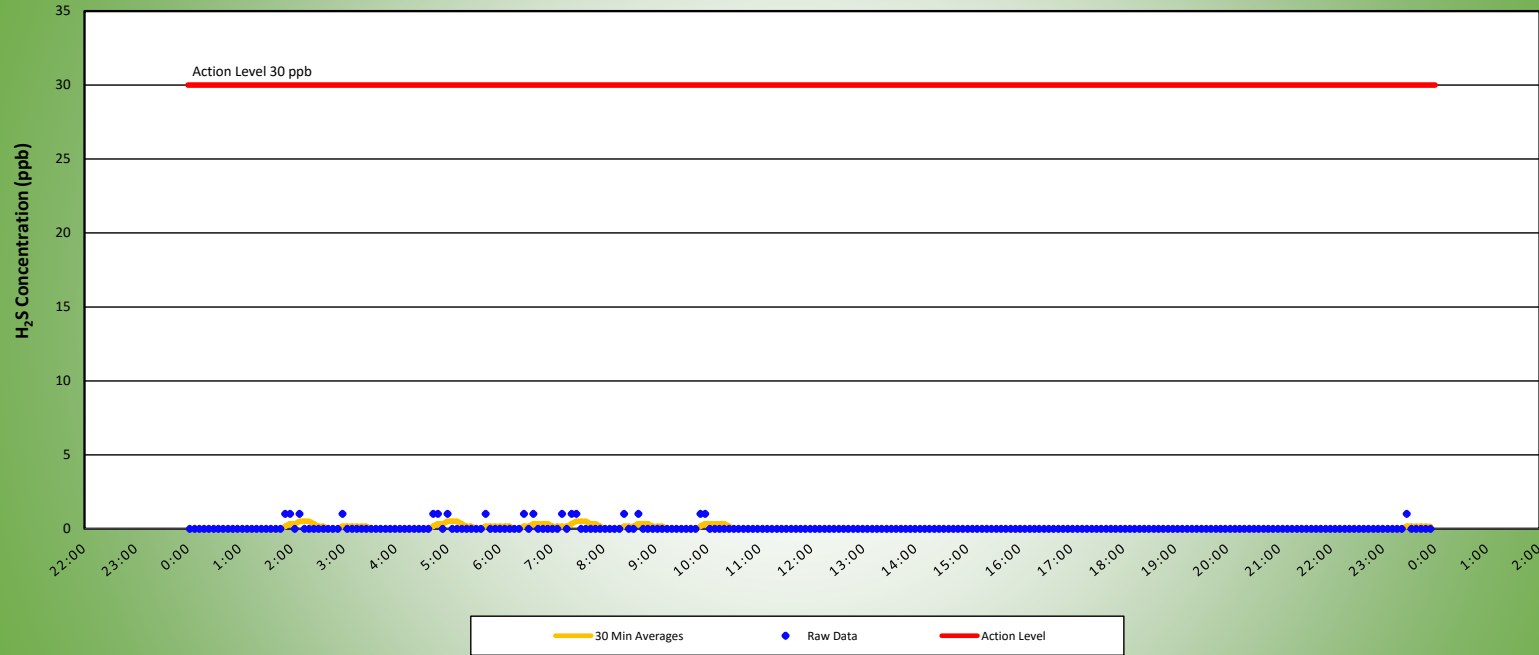
MS2 H2S MONITORING RESULTS - 06/12/26
NON-PROPERTY LINE MONITOR



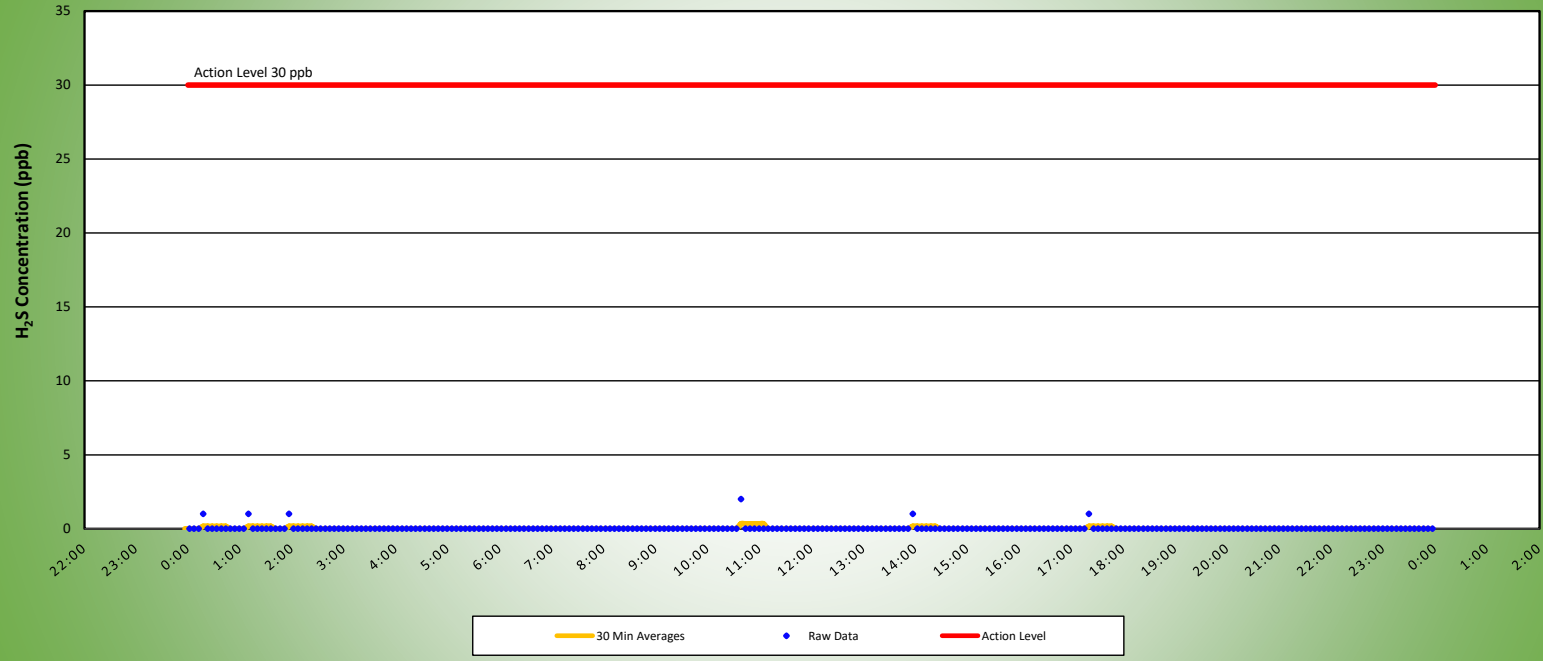
MS3 H2S MONITORING RESULTS - 06/12/26
NON-PROPERTY LINE MONITOR



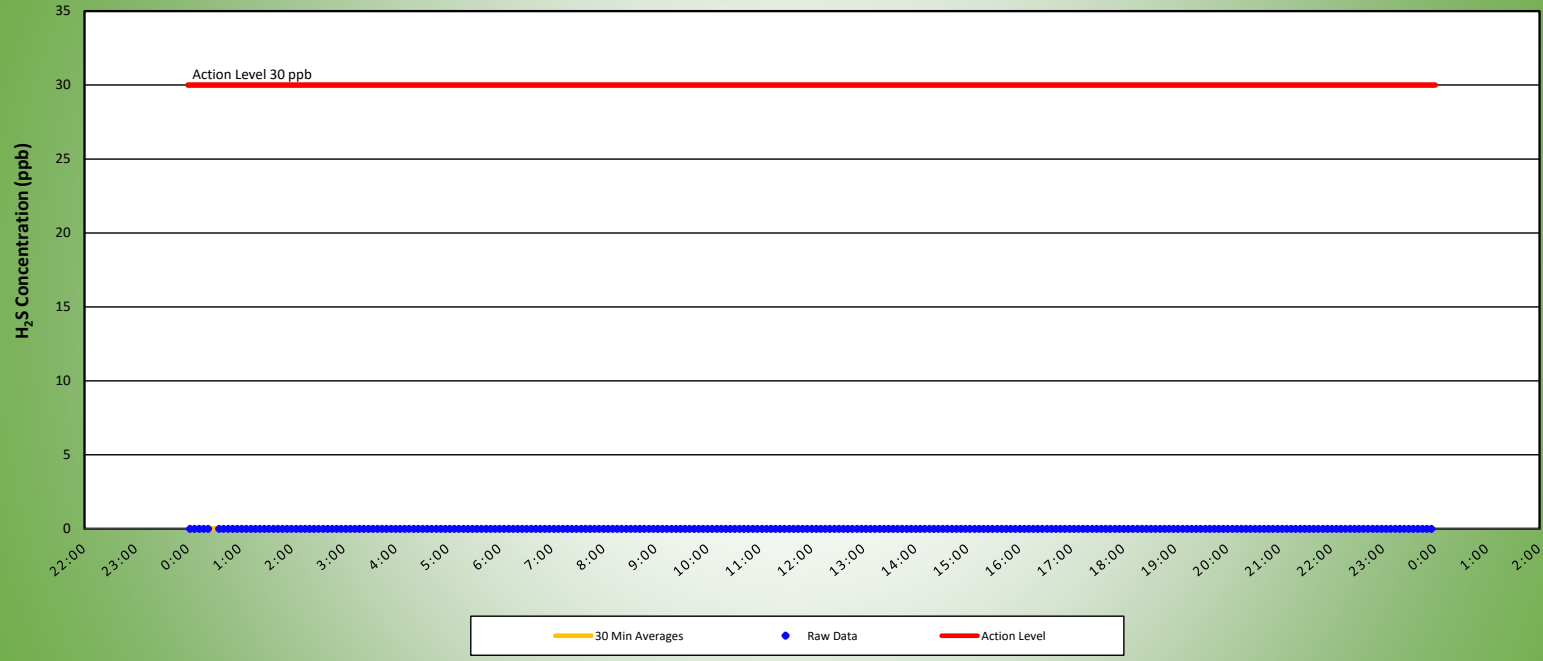
MS4 H2S MONITORING RESULTS - 06/12/26
AT OR NEAR PROPERTY LINE



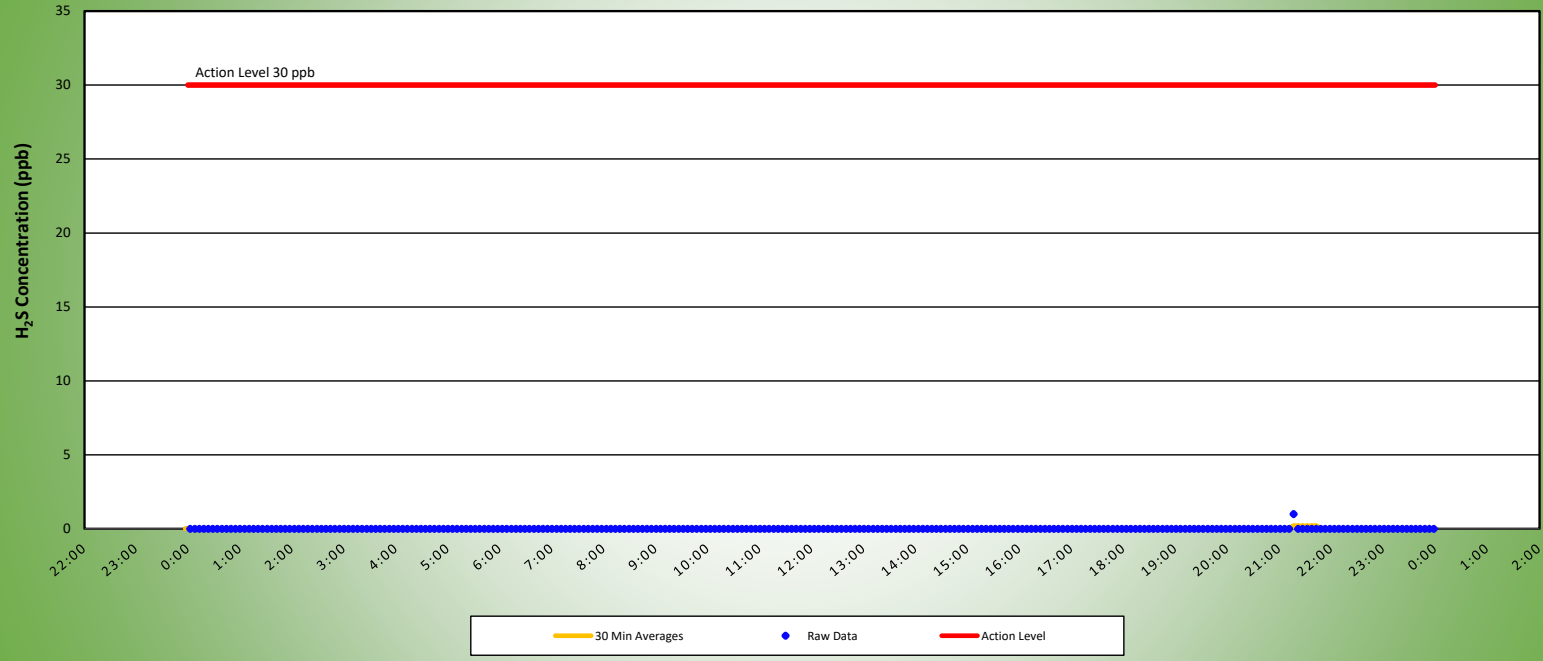
M55 H2S MONITORING RESULTS - 06/12/26
AT OR NEAR PROPERTY LINE



MS6 H2S MONITORING RESULTS - 06/12/26
AT OR NEAR PROPERTY LINE



MS7 H2S MONITORING RESULTS - 06/12/26
AT OR NEAR PROPERTY LINE



MS8 H2S MONITORING RESULTS - 06/12/26
AT OR NEAR PROPERTY LINE

