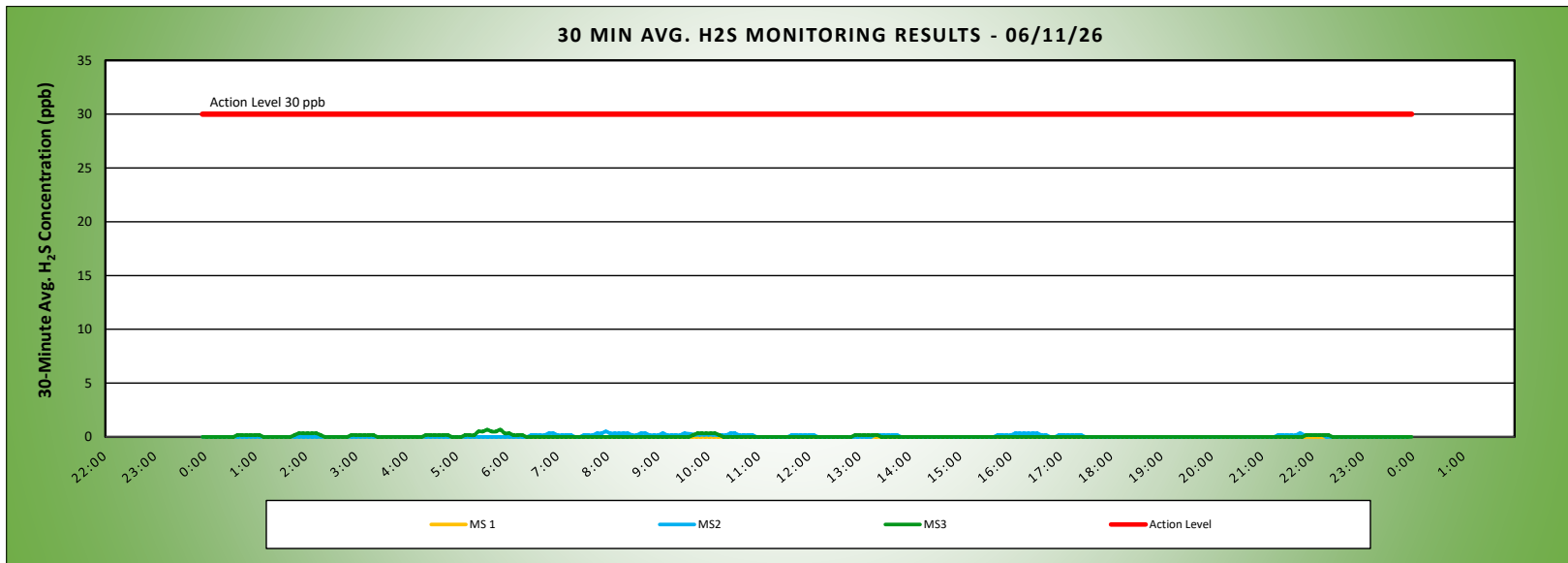


Keegan Landfill Monitoring Project 	DAILY AIR MONITORING REPORT NON-PROPERTY LINE Keegan Landfill Monitoring Stations Kearny, New Jersey				06/11/26		
					Field Operations		Rev. No. 0
					Page 1 of 1		
					Submitted By:		30 Minute Avg H ₂ S Action Level

Weather Data Range from Full Weather Station		Wind Direction	SSW	Relative Humidity (%)	38.0 - 82.8	Daily Rain (in)	0.01	Landfill Perimeter Monitoring
Temp (°F)	73.5 - 95.5	Wind Speed (MPH)	0.4 - 9.1	Barometer (inHg)	29.79 - 29.88			

*Note: Wind Direction reported in the direction that it is coming from

Station Location Area	Work	Daily Avg. 30 Min H ₂ S Concentration (ppb)	Max 30 Min H ₂ S Concentration (ppb)	Time of Max 30 Min H ₂ S Reading	Corresponding Wind Direction
MS-1		0.0	0.0	0:00	SSW
MS-2		0.1	0.5	7:57	W
MS-3		0.1	0.7	5:35	SW



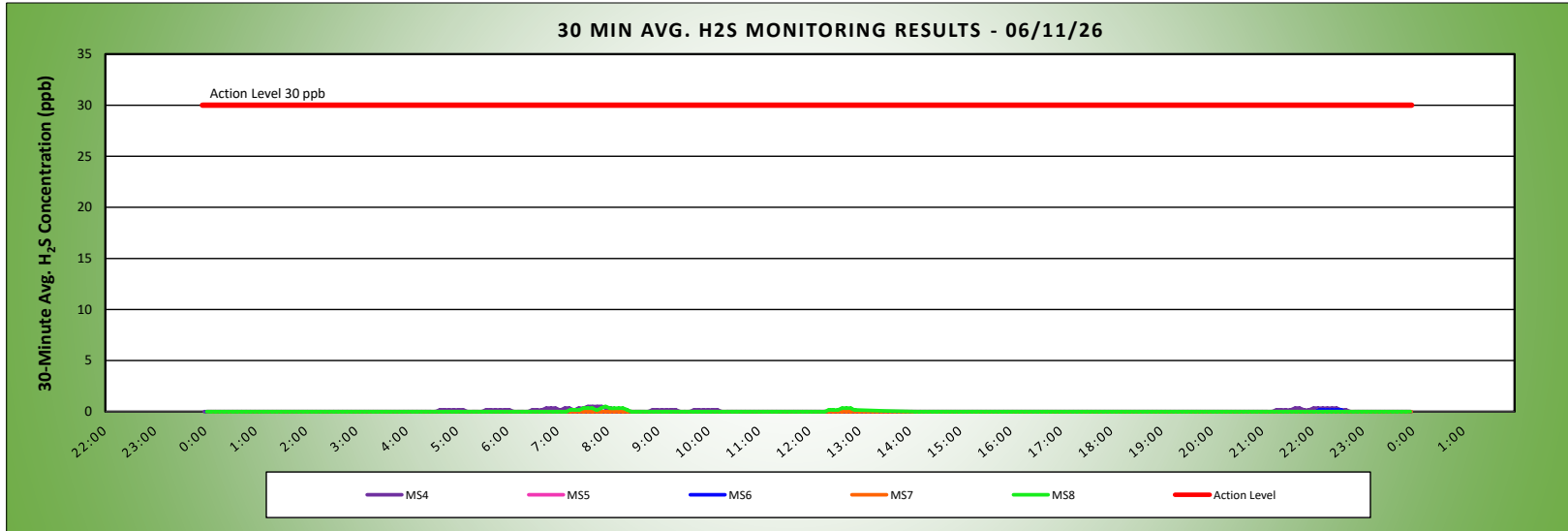
Air Monitoring Notes:

Keegan Landfill Monitoring Project 	DAILY AIR MONITORING REPORT AT OR NEAR PROPERTY LINE Keegan Landfill Monitoring Stations Kearny, New Jersey			06/11/26 Field Operations	
				Page 1 of 1 Submitted By:	Rev. No. 0
			30 Minute Avg H ₂ S Action Level	30 ppb	

Weather Data Range from Full Weather Station		Wind Direction	SSW	Relative Humidity (%)	38.0 - 82.8	Daily Rain (in)	0.01	Landfill Perimeter Monitoring
Temp (°F)	73.5 - 95.5	Wind Speed (MPH)	0.4 - 9.1	Barometer (inHg)	29.79 - 29.88			

*Note: Wind Direction reported in the direction that it is coming from

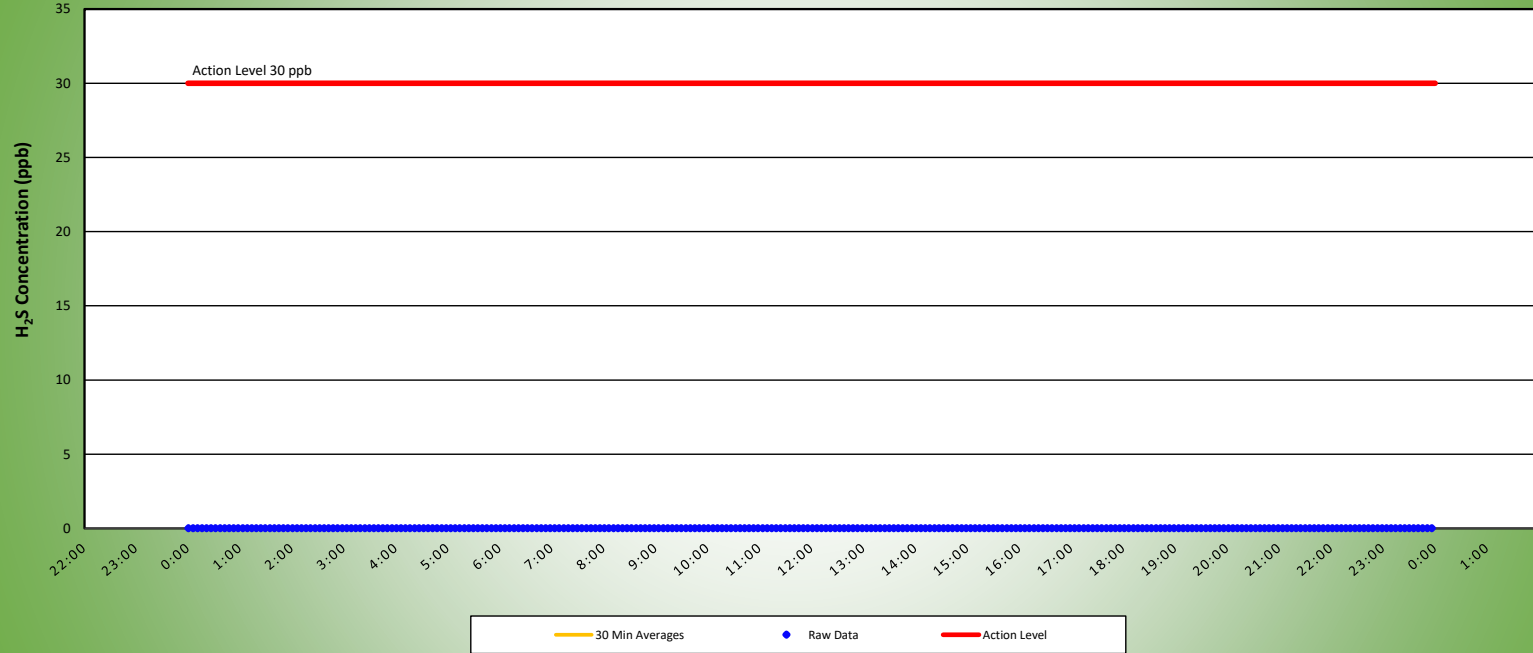
Station Location Area	Work	Daily Avg. 30 Min H ₂ S Concentration (ppb)	Max 30 Min H ₂ S Concentration (ppb)	Time of Max 30 Min H ₂ S Reading	Corresponding Wind Direction
MS-4		0.1	0.5	7:35	WSW
MS-5		0.0	0.2	22:07	SSE
MS-6		0.0	0.2	22:07	WSW
MS-7		0.0	0.0	0:01	SW
MS-8		0.0	0.5	7:56	NE



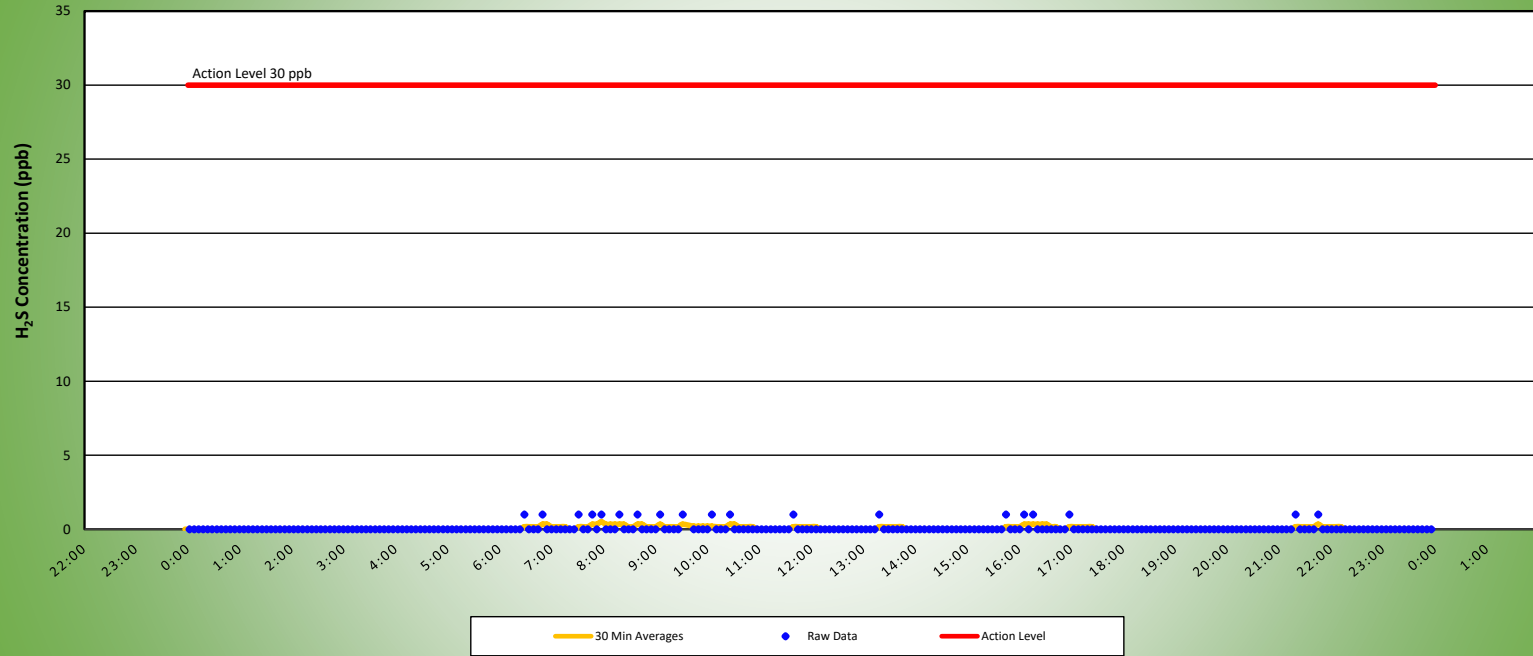
Air Monitoring Notes:



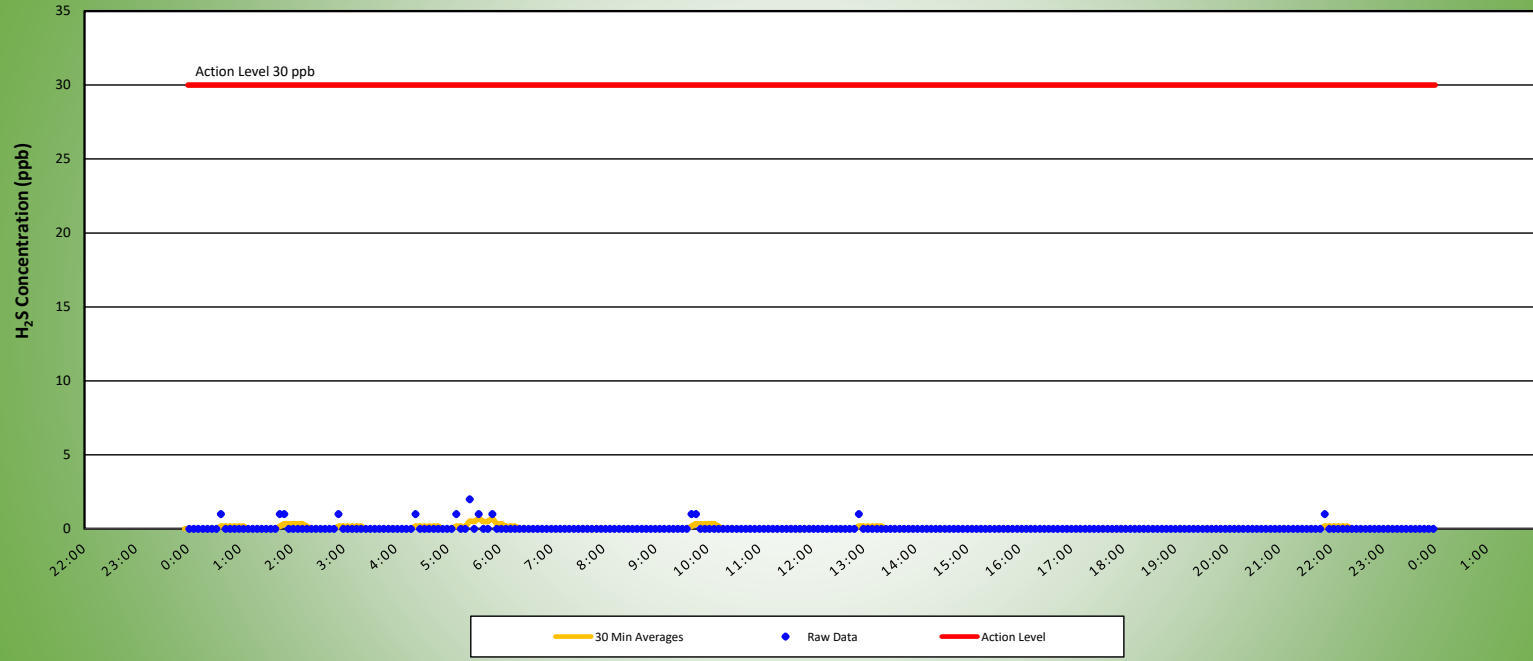
MS1 H2S MONITORING RESULTS - 06/11/26
NON-PROPERTY LINE MONITOR



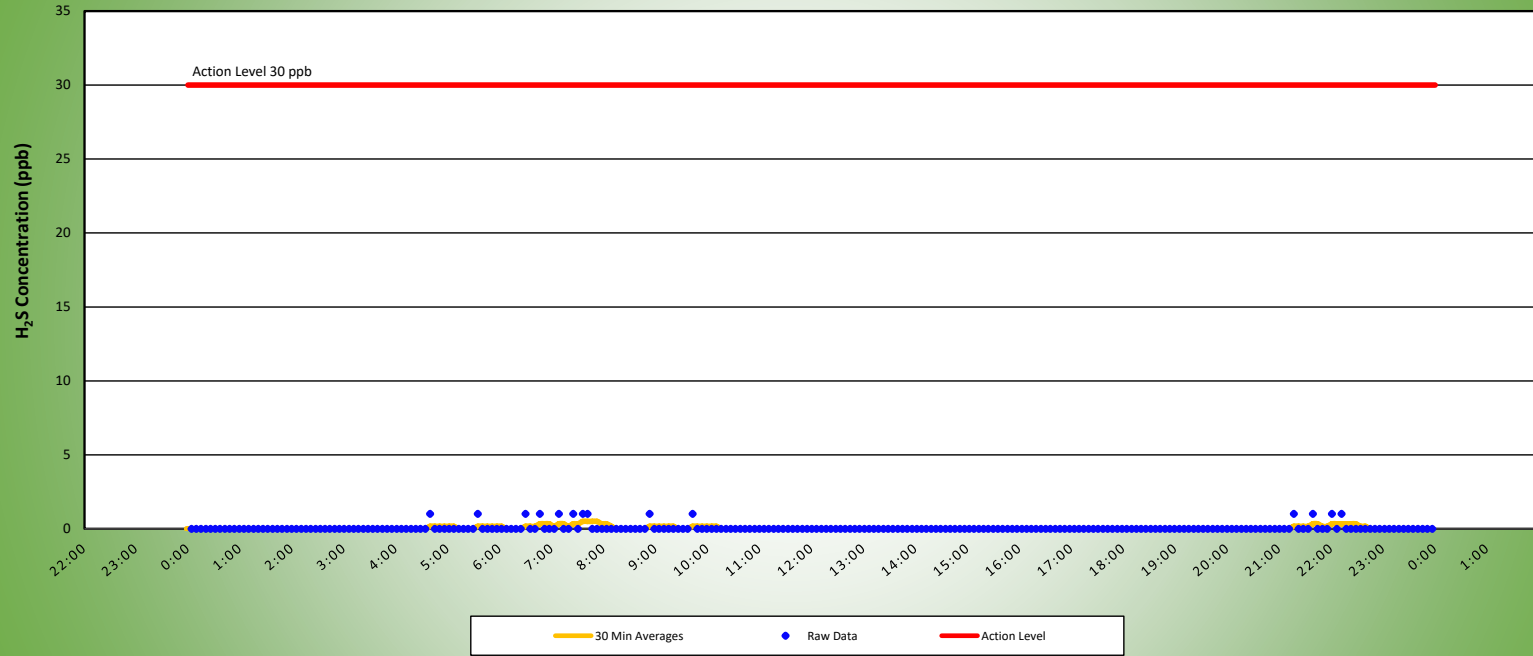
MS2 H2S MONITORING RESULTS - 06/11/26
NON-PROPERTY LINE MONITOR



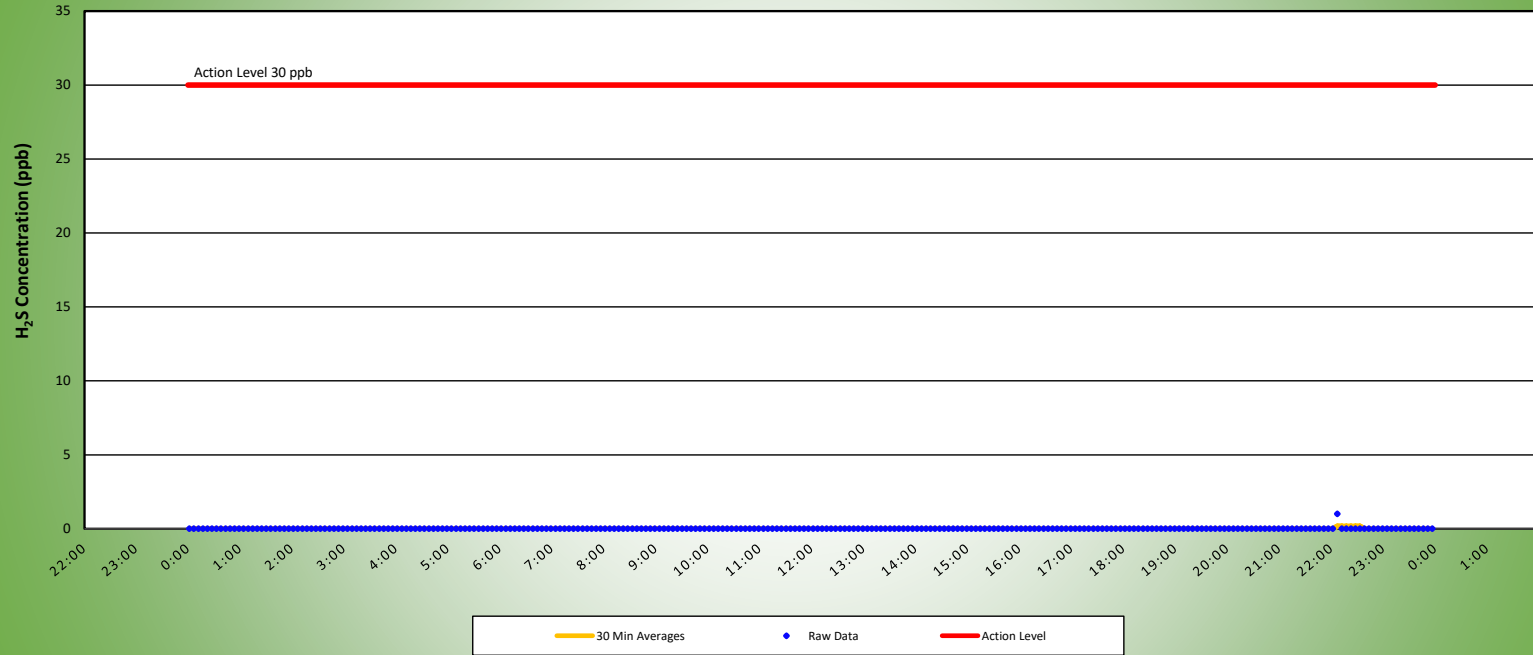
MS3 H2S MONITORING RESULTS - 06/11/26
NON-PROPERTY LINE MONITOR



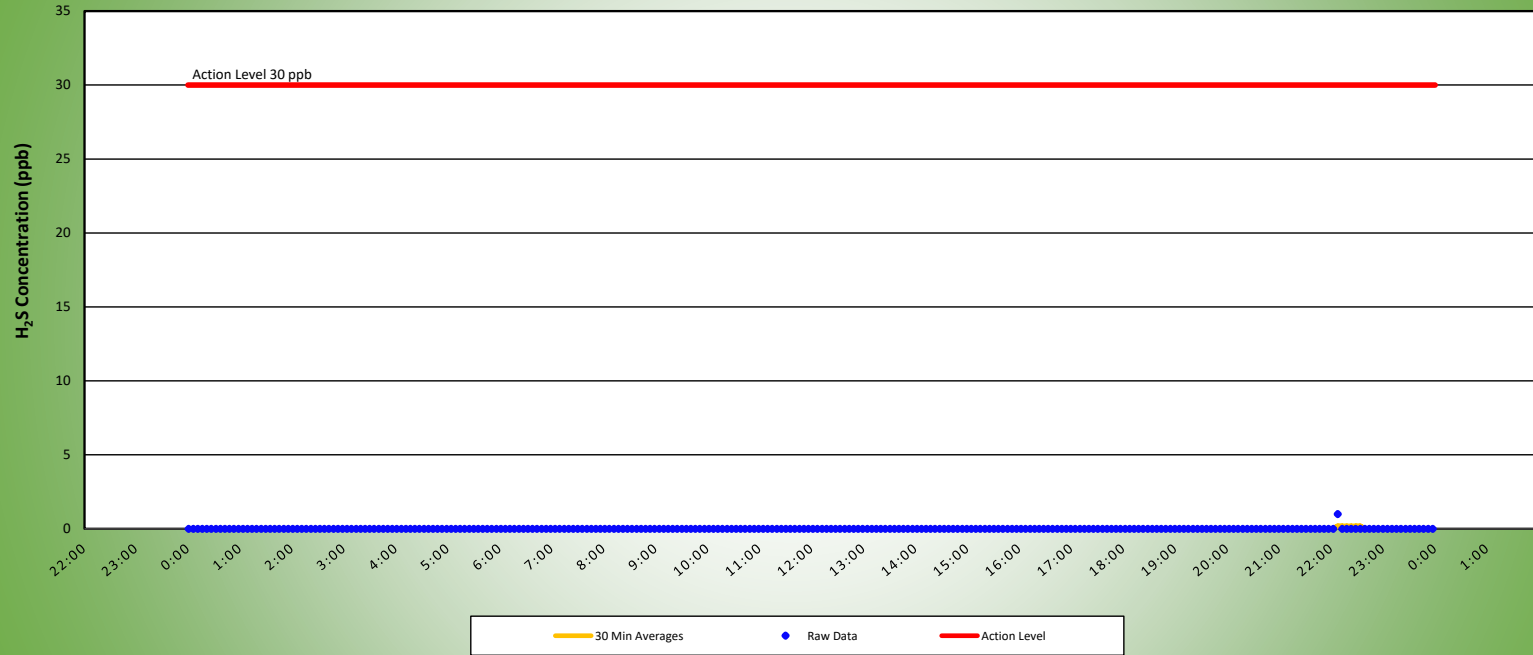
MS4 H2S MONITORING RESULTS - 06/11/26
AT OR NEAR PROPERTY LINE



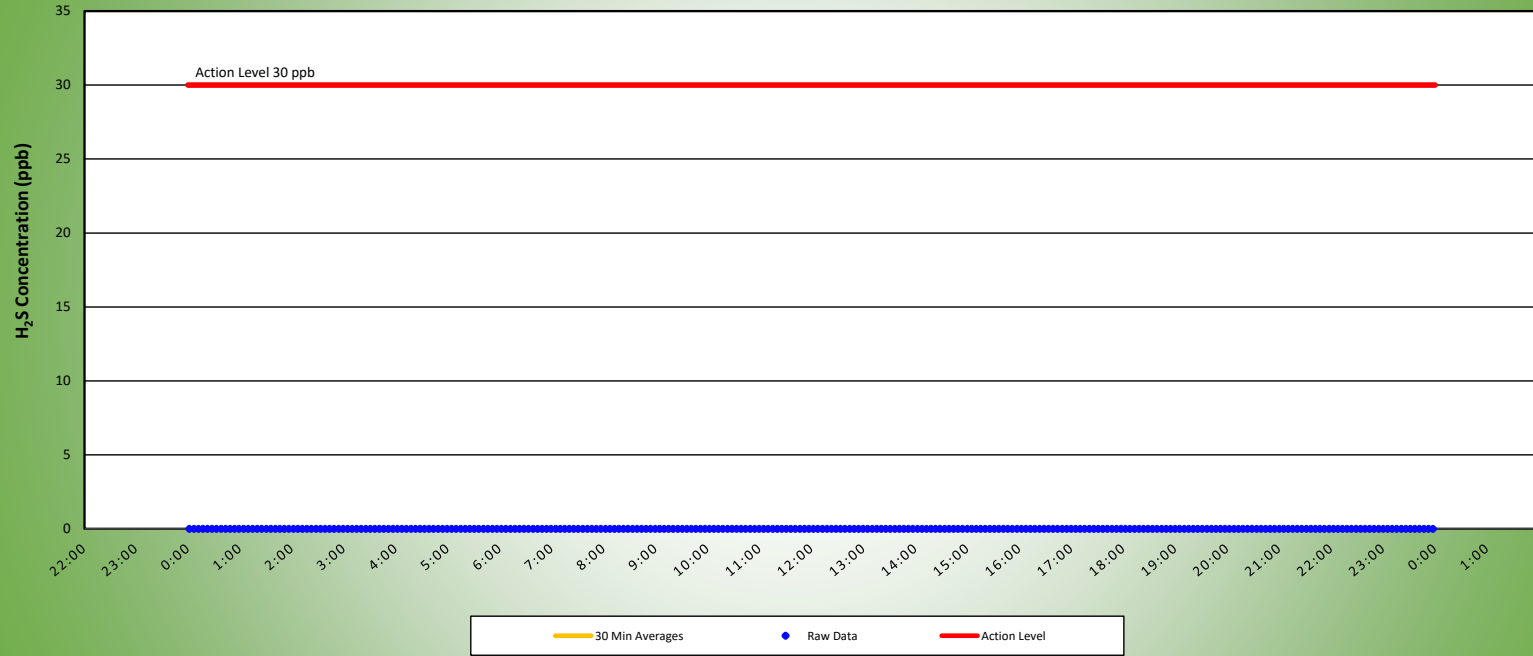
MS5 H2S MONITORING RESULTS - 06/11/26
AT OR NEAR PROPERTY LINE



MS6 H2S MONITORING RESULTS - 06/11/26
AT OR NEAR PROPERTY LINE



MS7 H2S MONITORING RESULTS - 06/11/26
AT OR NEAR PROPERTY LINE



MS8 H2S MONITORING RESULTS - 06/11/26
AT OR NEAR PROPERTY LINE

