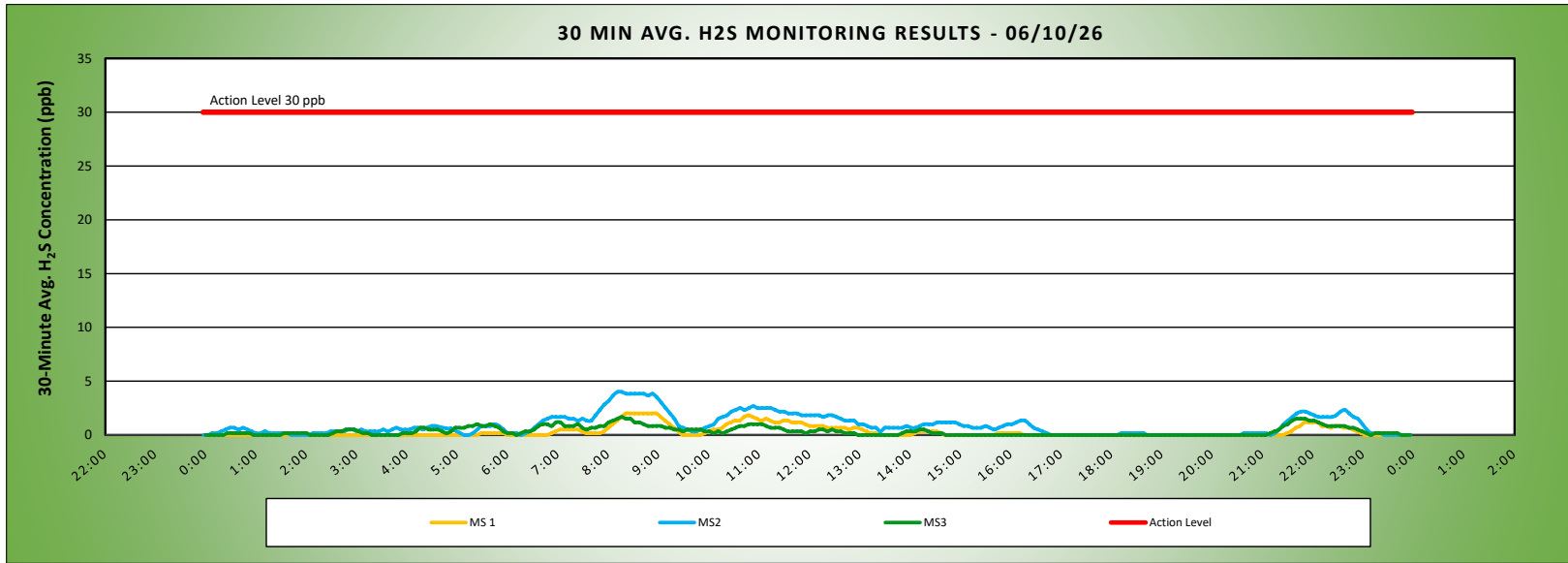


Keegan Landfill Monitoring Project 	DAILY AIR MONITORING REPORT NON-PROPERTY LINE Keegan Landfill Monitoring Stations Kearny, New Jersey				06/10/26	
	Field Operations					
	Page 1 of 1				Rev. No. 0	
	Submitted By:					
				30 Minute Avg H ₂ S Action Level		30 ppb

Weather Data Range from Full Weather Station		Wind Direction	S	Relative Humidity (%)	49.8 - 69.5	Daily Rain (in)	0.00	Landfill Perimeter Monitoring
Temp (°F)	70.5 - 84.2	Wind Speed (MPH)	0.6 - 8.1	Barometer (inHg)	29.86 - 30.10			

*Note: Wind Direction reported in the direction that it is coming from

Station Location Area	Work	Daily Avg. 30 Min H ₂ S Concentration (ppb)	Max 30 Min H ₂ S Concentration (ppb)	Time of Max 30 Min H ₂ S Reading	Corresponding Wind Direction
MS-1		0.3	2.0	8:20	SSE
MS-2		0.9	4.0	8:11	SSW
MS-3		0.3	1.7	8:16	S



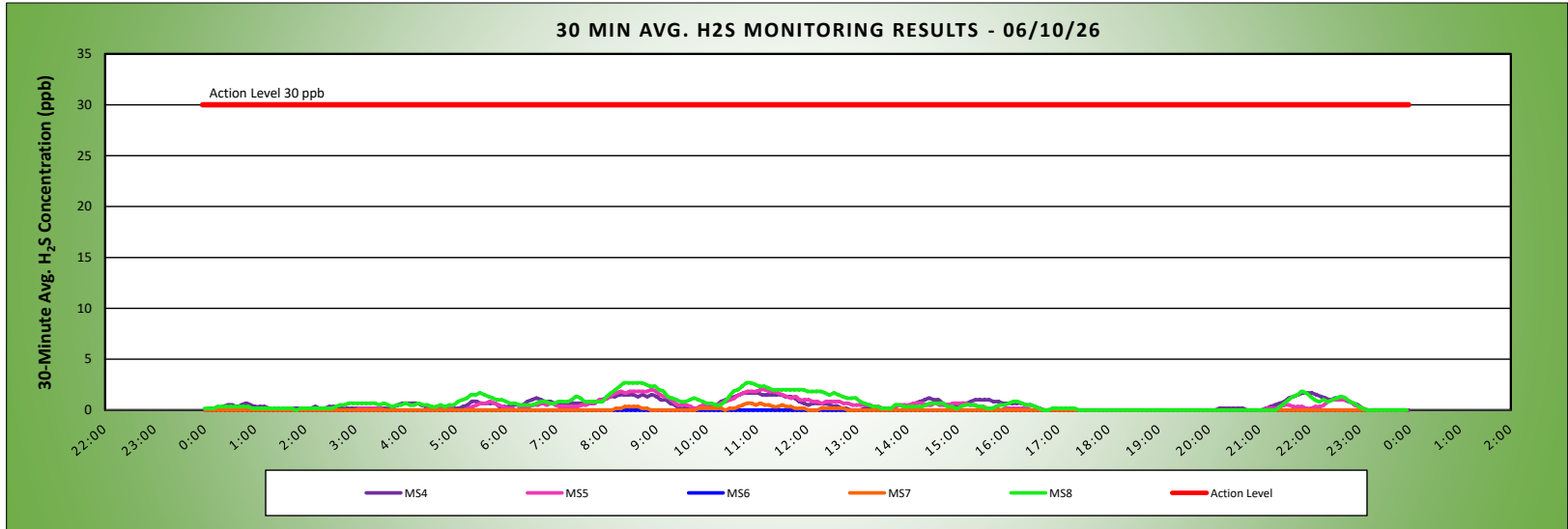
Air Monitoring Notes:

Keegan Landfill Monitoring Project 	DAILY AIR MONITORING REPORT AT OR NEAR PROPERTY LINE Keegan Landfill Monitoring Stations Kearny, New Jersey			06/10/26	
				Field Operations	
			Page 1 of 1	Rev. No. 0	
			Submitted By:		
			30 Minute Avg H ₂ S Action Level	30 ppb	

Weather Data Range from Full Weather Station		Wind Direction	S	Relative Humidity (%)	49.8 - 69.5	Daily Rain (in)	0.00	Landfill Perimeter Monitoring
Temp (°F)	70.5 - 84.2	Wind Speed (MPH)	0.6 - 8.1	Barometer (inHg)	29.86 - 30.10			

*Note: Wind Direction reported in the direction that it is coming from

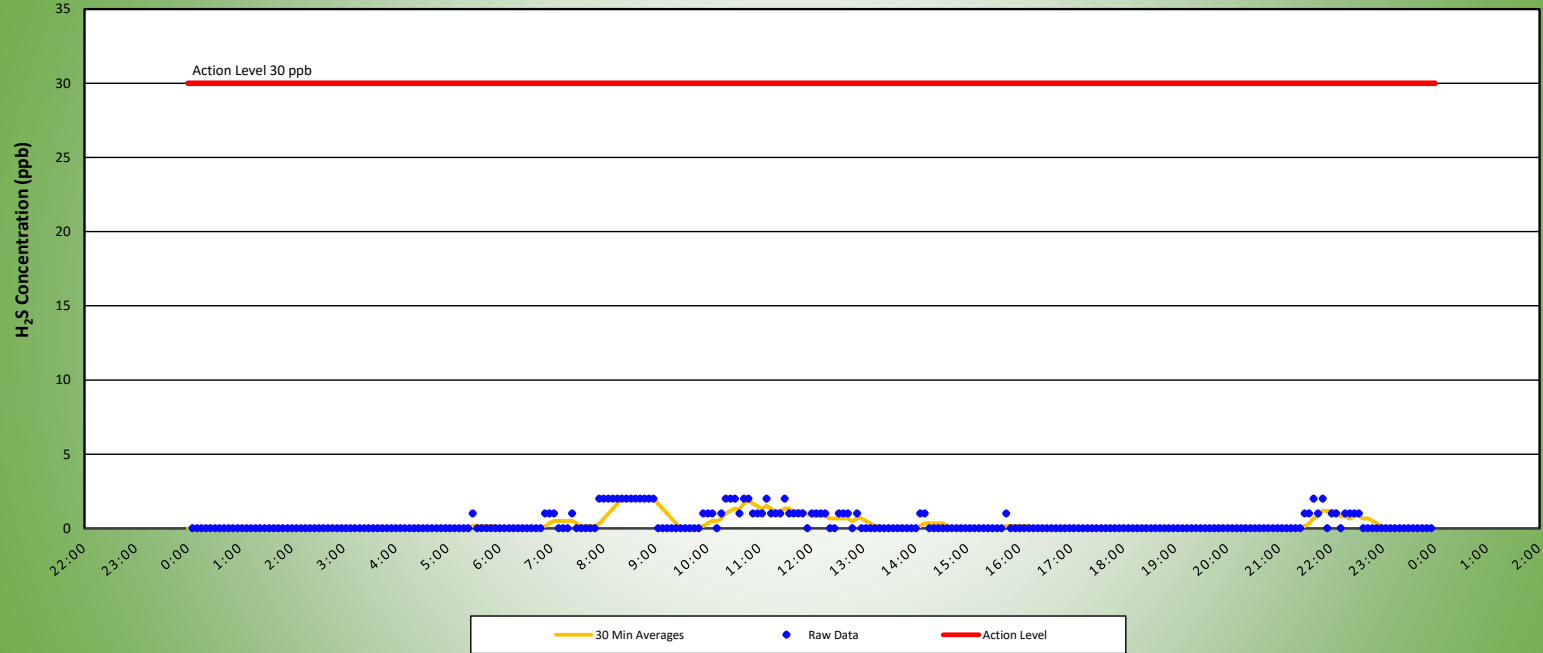
Station Location Area	Work	Daily Avg. 30 Min H ₂ S Concentration (ppb)	Max 30 Min H ₂ S Concentration (ppb)	Time of Max 30 Min H ₂ S Reading	Corresponding Wind Direction
MS-4		0.5	1.7	10:44	SE
MS-5		0.4	2.0	8:53	S
MS-6		0.0	0.0	0:02	SSW
MS-7		0.0	0.7	10:47	S
MS-8		0.7	2.7	8:20	SSE



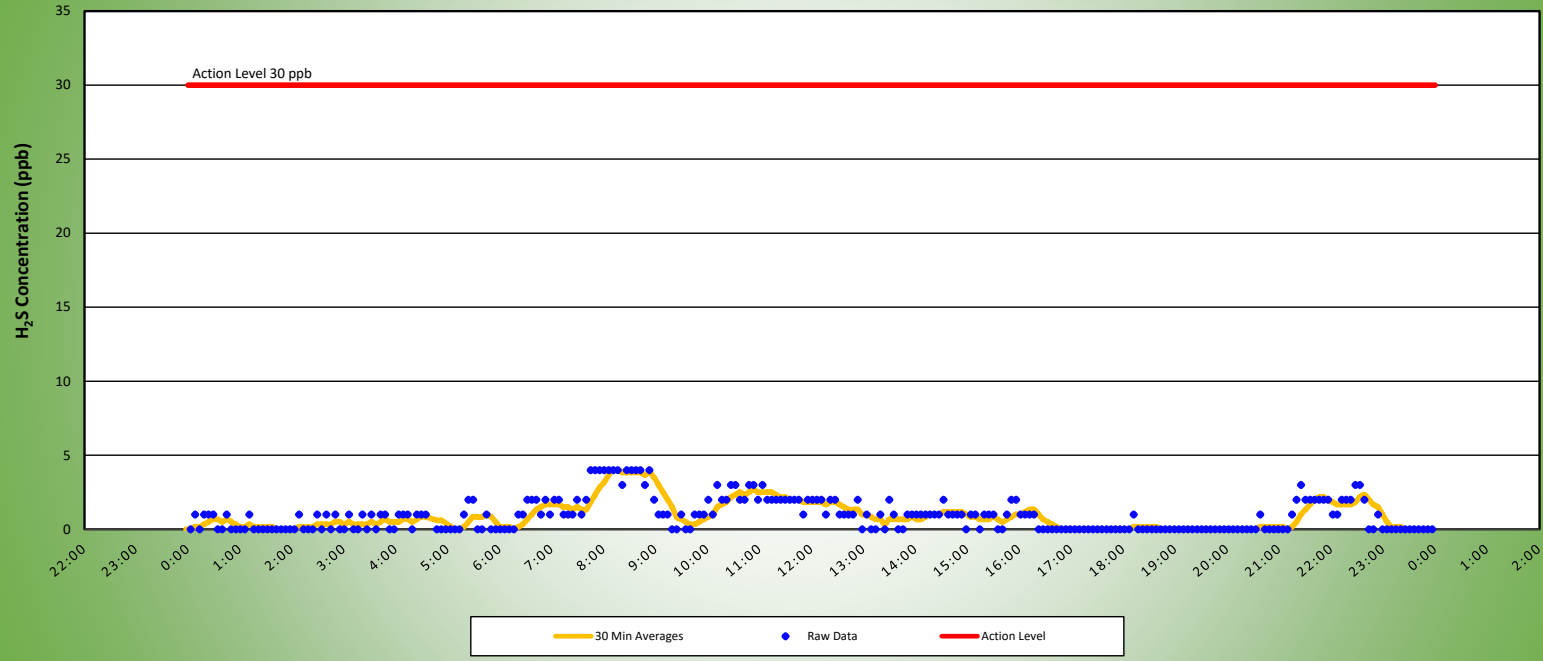
Air Monitoring Notes:



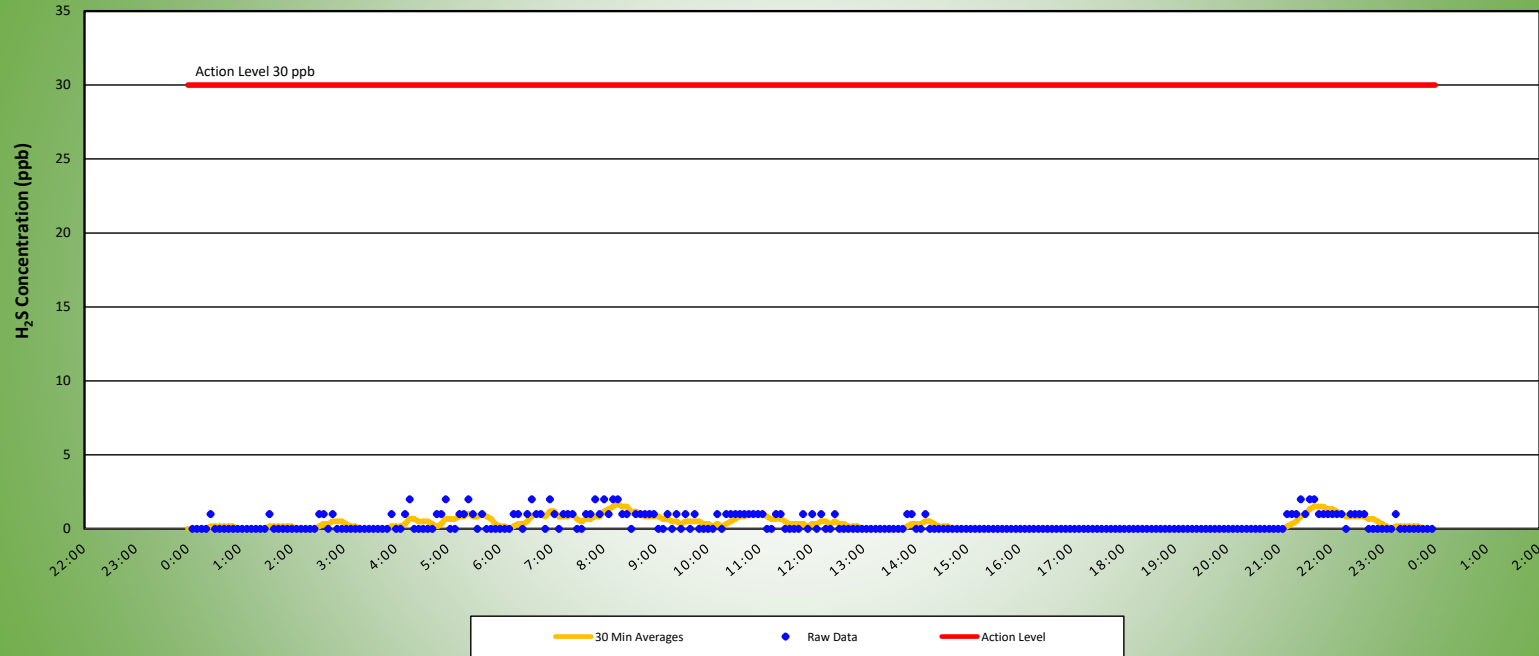
MS1 H2S MONITORING RESULTS - 06/10/26
NON-PROPERTY LINE MONITOR



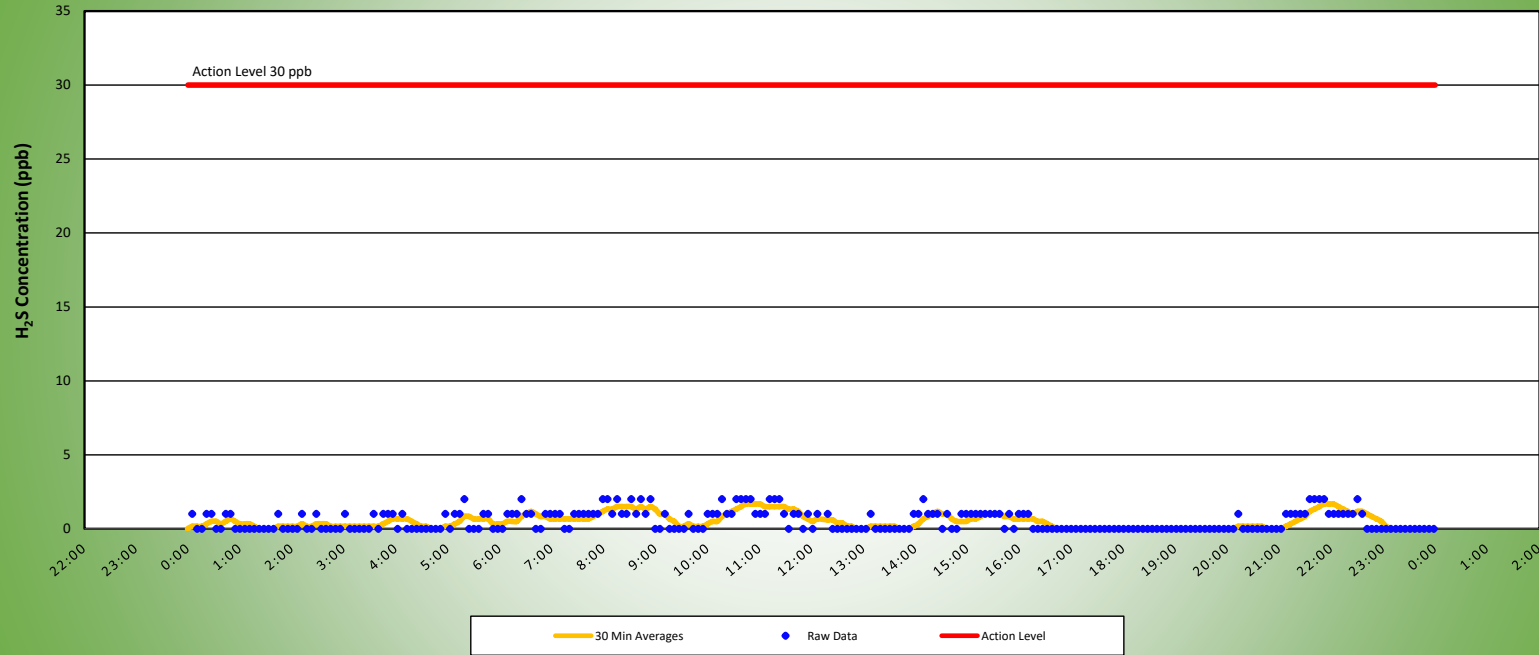
MS2 H2S MONITORING RESULTS - 06/10/26
NON-PROPERTY LINE MONITOR



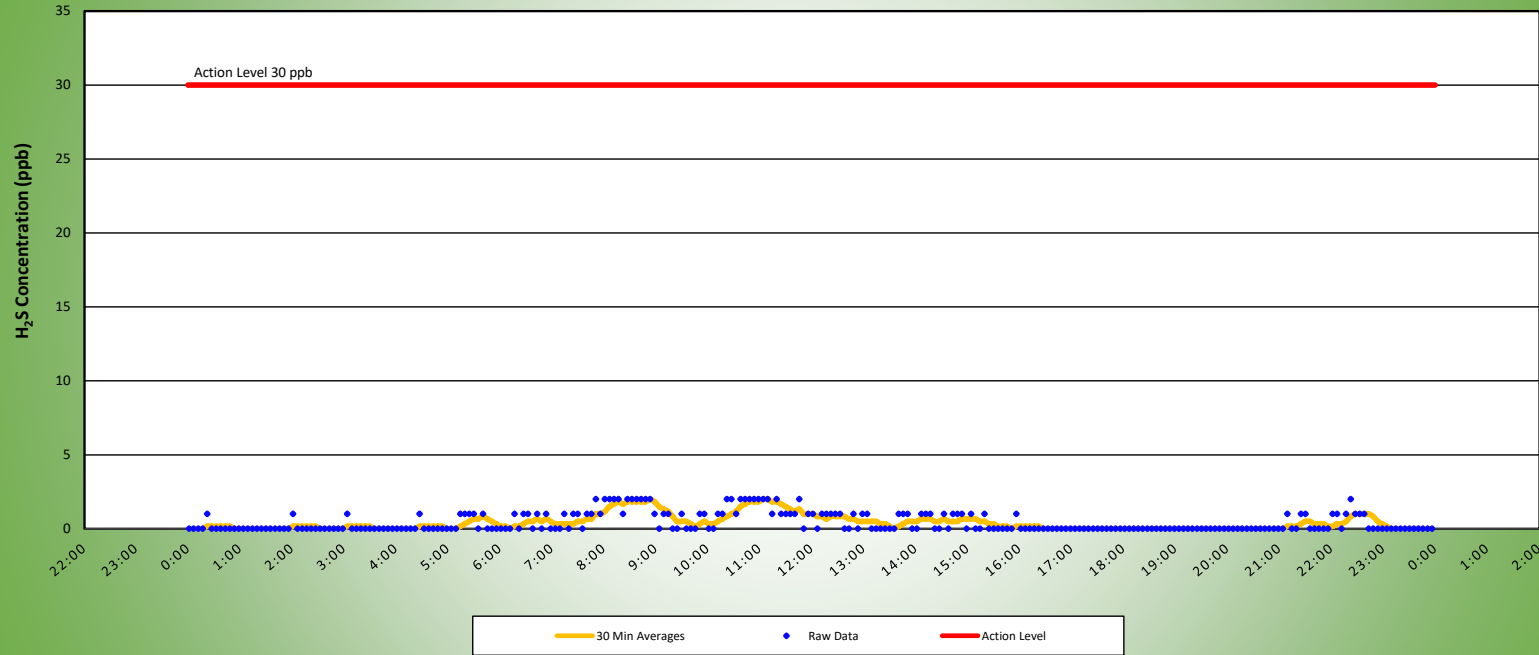
MS3 H2S MONITORING RESULTS - 06/10/26
NON-PROPERTY LINE MONITOR



MS4 H2S MONITORING RESULTS - 06/10/26
AT OR NEAR PROPERTY LINE



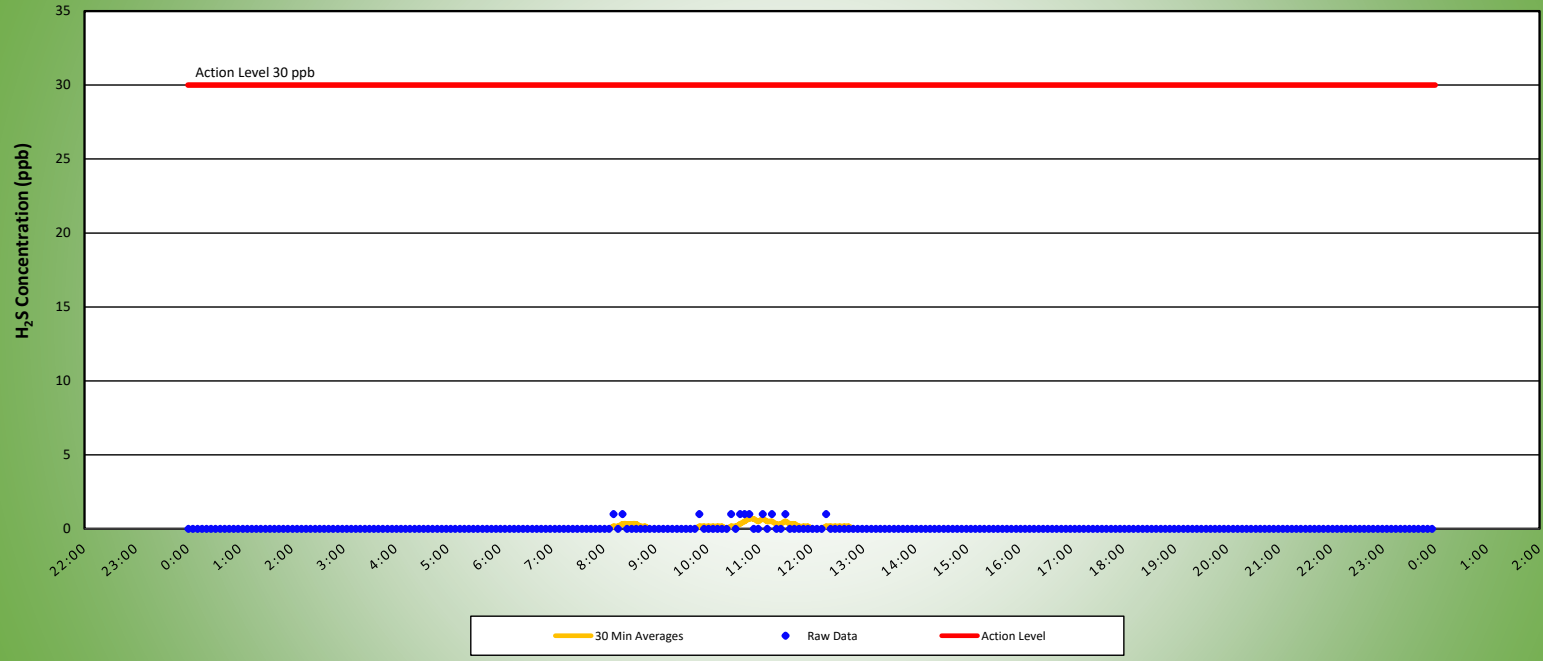
MS5 H2S MONITORING RESULTS - 06/10/26
AT OR NEAR PROPERTY LINE



MS6 H2S MONITORING RESULTS - 06/10/26
AT OR NEAR PROPERTY LINE



MS7 H2S MONITORING RESULTS - 06/10/26
AT OR NEAR PROPERTY LINE



MS8 H2S MONITORING RESULTS - 06/10/26
AT OR NEAR PROPERTY LINE

