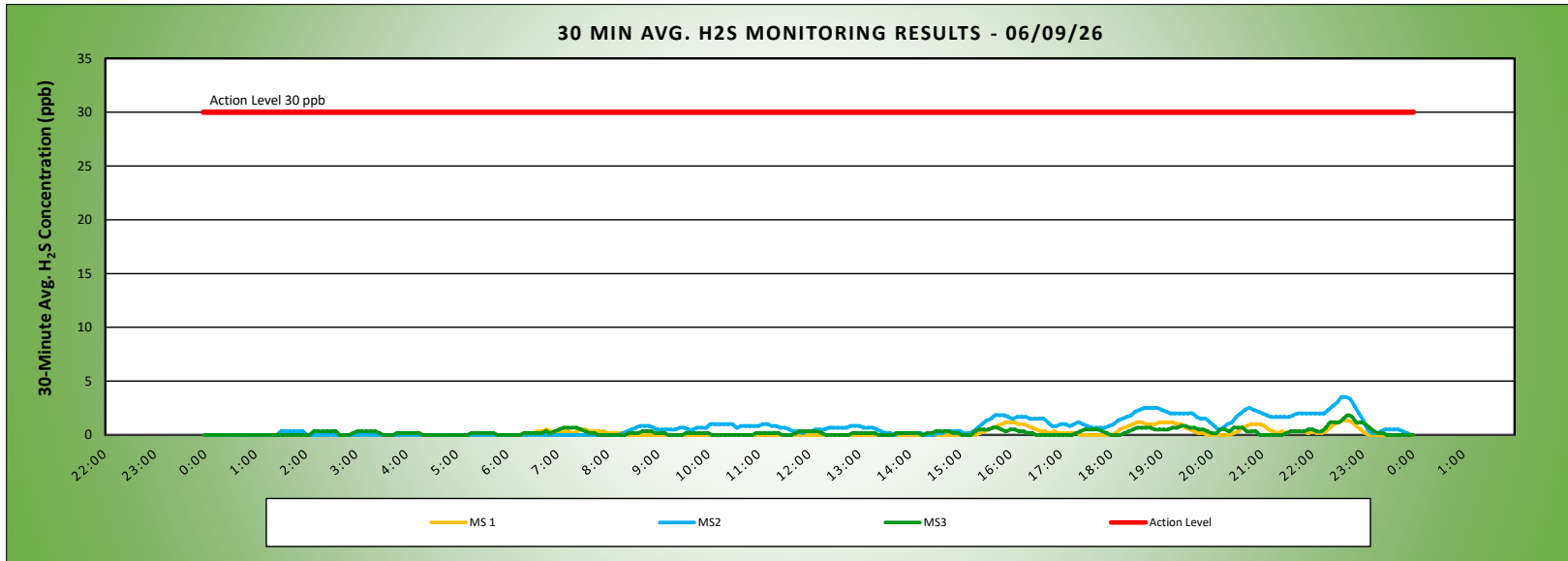


Keegan Landfill Monitoring Project 	DAILY AIR MONITORING REPORT NON-PROPERTY LINE Keegan Landfill Monitoring Stations Kearny, New Jersey				06/09/26		
					Field Operations		Rev. No. 0
					Page 1 of 1		
					Submitted By:		30 Minute Avg H ₂ S Action Level

Weather Data Range from Full Weather Station		Wind Direction	S	Relative Humidity (%)	30.1 - 60.5	Daily Rain (in)	0.00	Landfill Perimeter Monitoring
Temp (°F)	61.1 - 82.5	Wind Speed (MPH)	0.6 - 9.6	Barometer (inHg)	30.10 - 30.38			

*Note: Wind Direction reported in the direction that it is coming from

Station Location Area	Work	Daily Avg. 30 Min H ₂ S Concentration (ppb)	Max 30 Min H ₂ S Concentration (ppb)	Time of Max 30 Min H ₂ S Reading	Corresponding Wind Direction
MS-1		0.2	1.3	22:36	SW
MS-2		0.7	3.5	22:34	S
MS-3		0.2	1.8	22:41	WSW



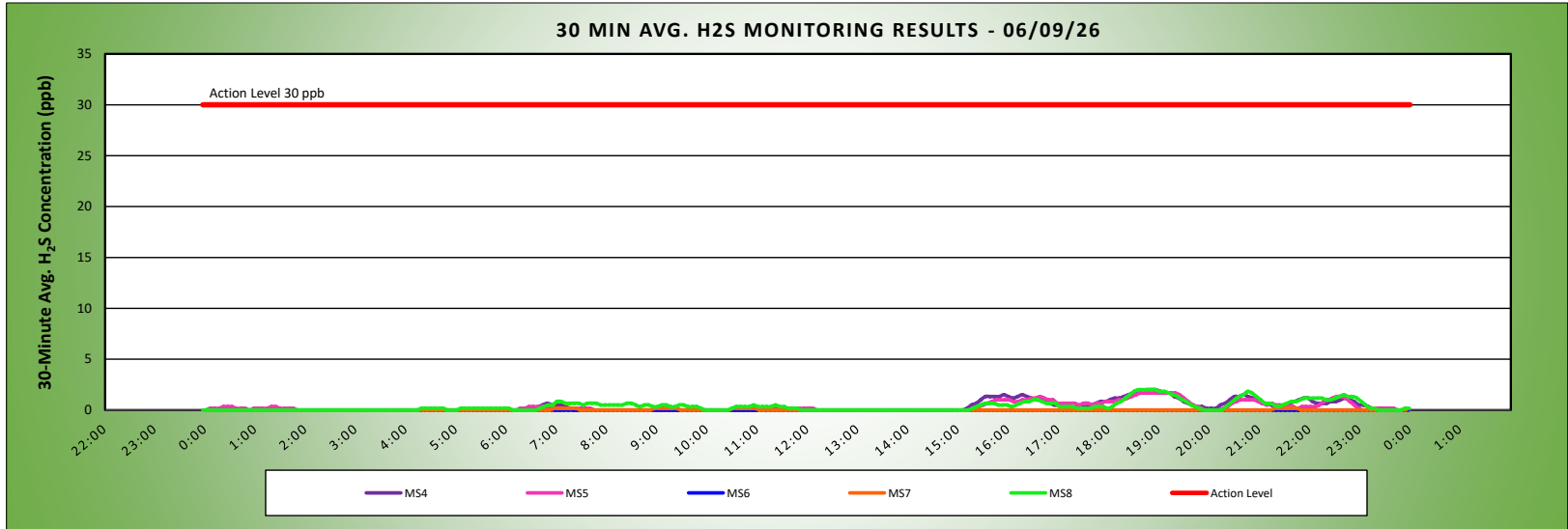
Air Monitoring Notes:

Keegan Landfill Monitoring Project 	DAILY AIR MONITORING REPORT AT OR NEAR PROPERTY LINE Keegan Landfill Monitoring Stations Kearny, New Jersey			06/09/26	
				Field Operations	
			Page 1 of 1	Rev. No. 0	
			Submitted By:		
			30 Minute Avg H ₂ S Action Level	30 ppb	

Weather Data Range from Full Weather Station		Wind Direction	S	Relative Humidity (%)	30.1 - 60.5	Daily Rain (in)	0.00	Landfill Perimeter Monitoring
Temp (°F)	61.1 - 82.5	Wind Speed (MPH)	0.6 - 9.6	Barometer (inHg)	30.10 - 30.38			

*Note: Wind Direction reported in the direction that it is coming from

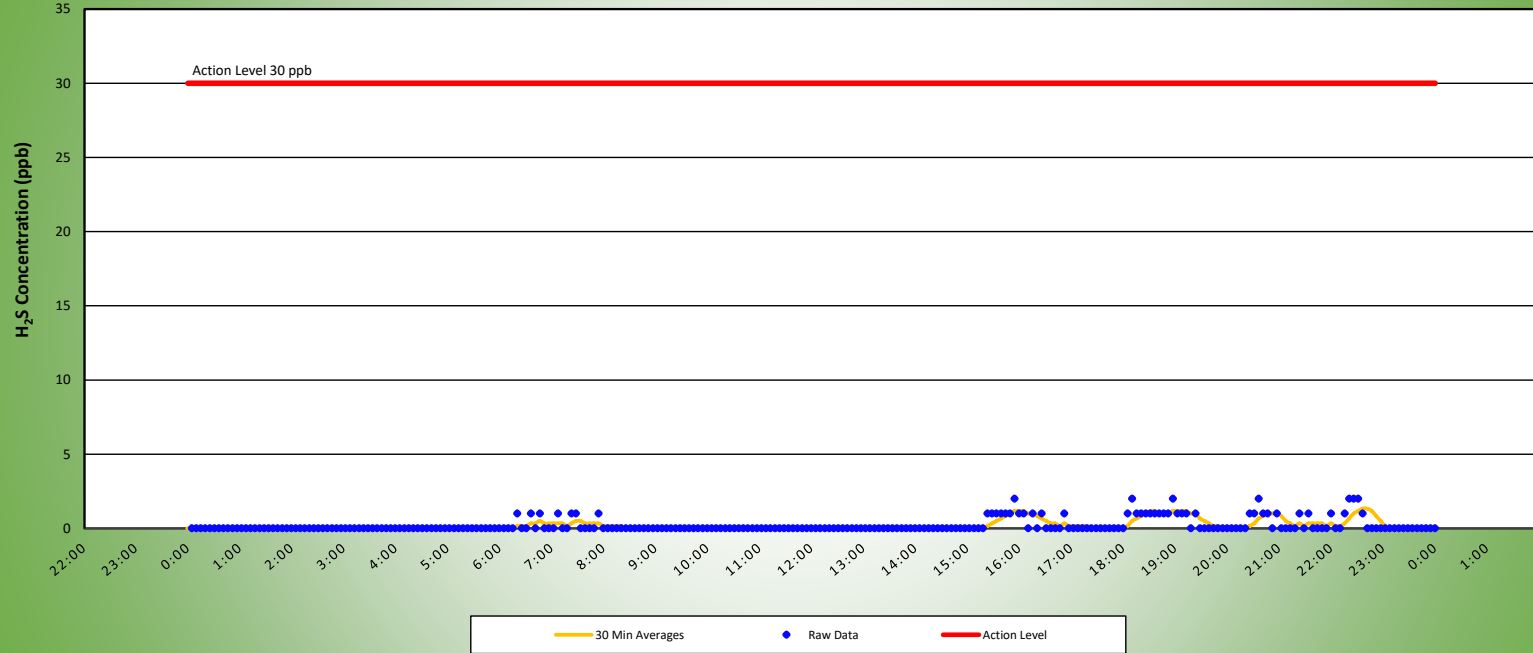
Station Location Area	Work	Daily Avg. 30 Min H ₂ S Concentration (ppb)	Max 30 Min H ₂ S Concentration (ppb)	Time of Max 30 Min H ₂ S Reading	Corresponding Wind Direction
MS-4		0.3	2.0	18:45	SE
MS-5		0.3	1.7	18:37	NNE
MS-6		0.0	0.0	0:03	SW
MS-7		0.0	0.2	6:57	W
MS-8		0.4	2.0	18:35	S



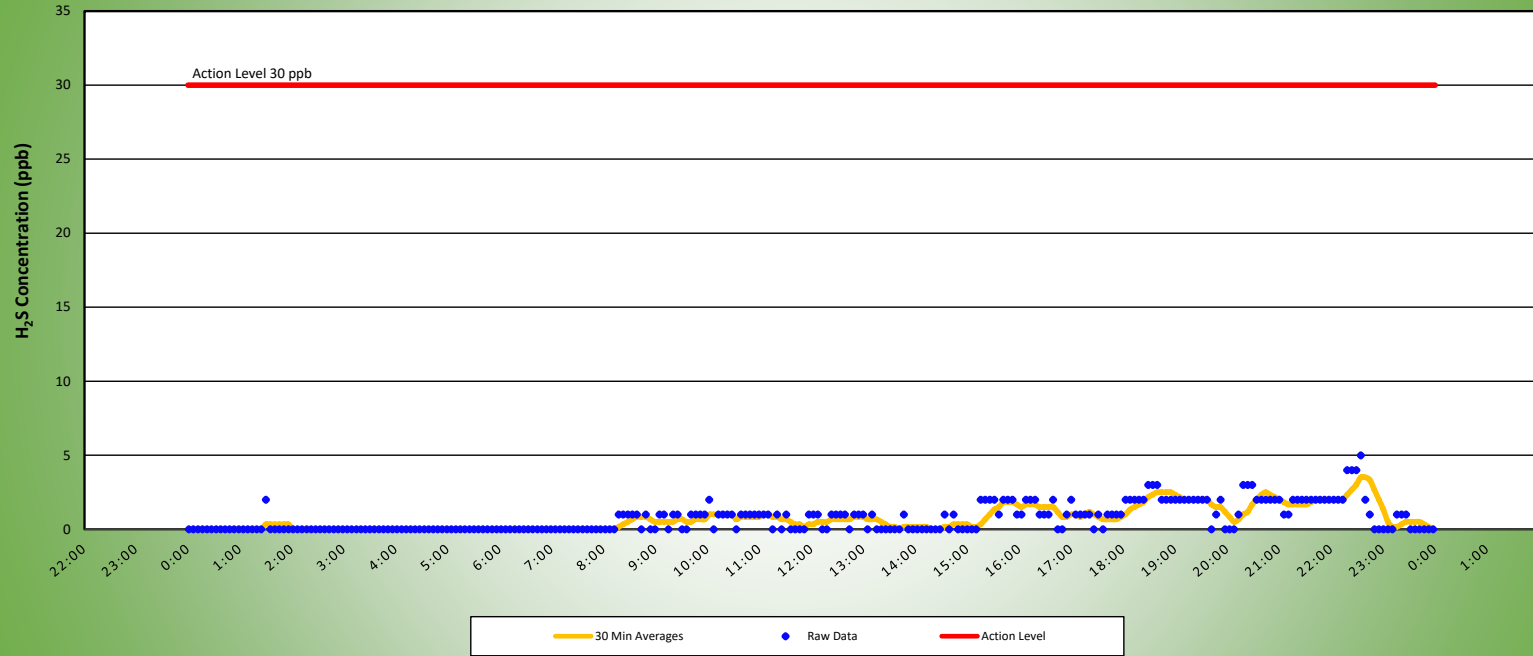
Air Monitoring Notes:



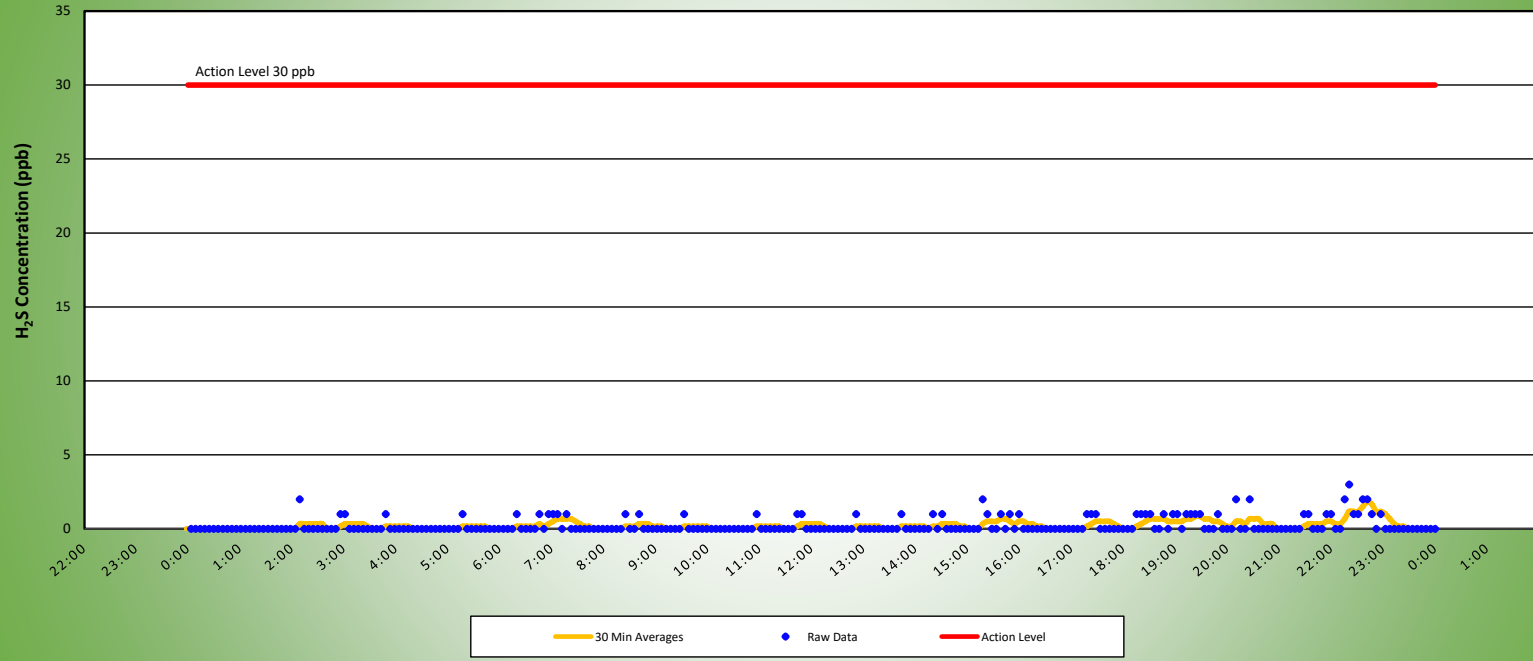
MS1 H2S MONITORING RESULTS - 06/09/26
NON-PROPERTY LINE MONITOR



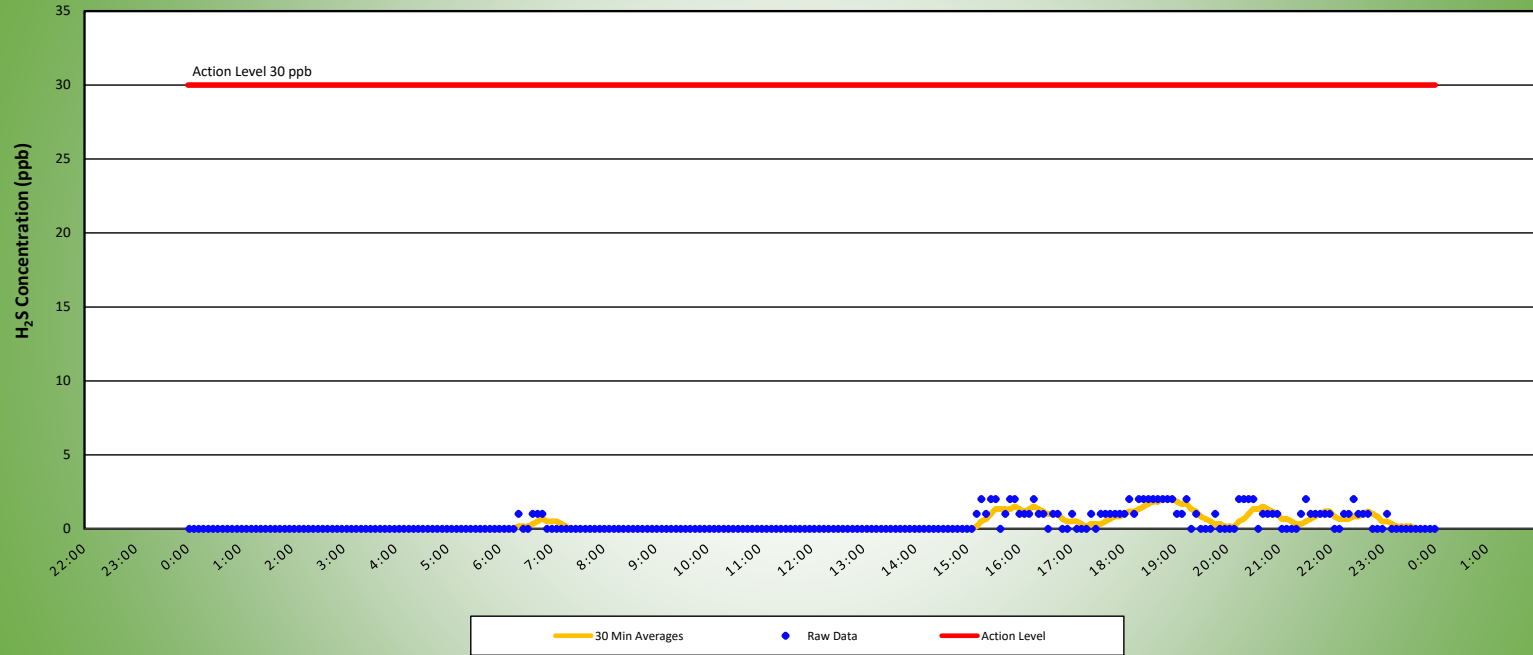
MS2 H2S MONITORING RESULTS - 06/09/26
NON-PROPERTY LINE MONITOR



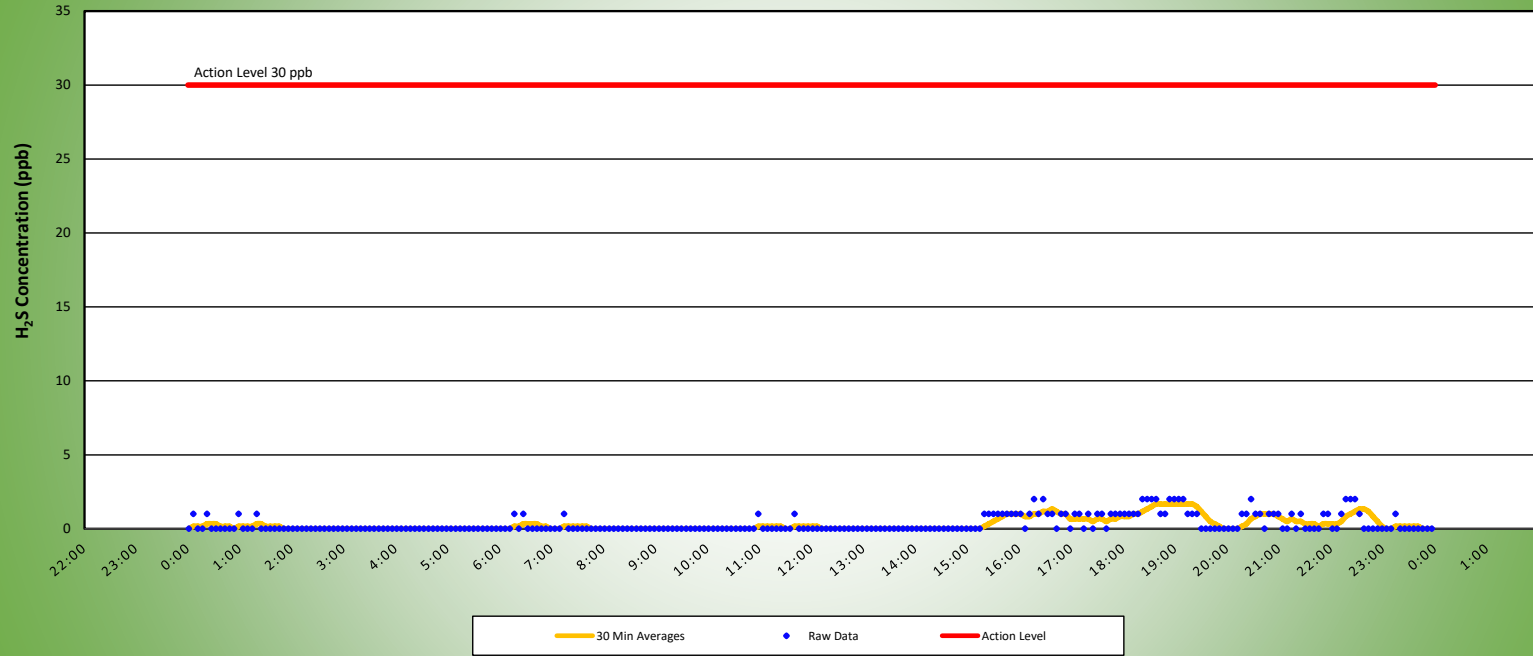
MS3 H2S MONITORING RESULTS - 06/09/26
NON-PROPERTY LINE MONITOR



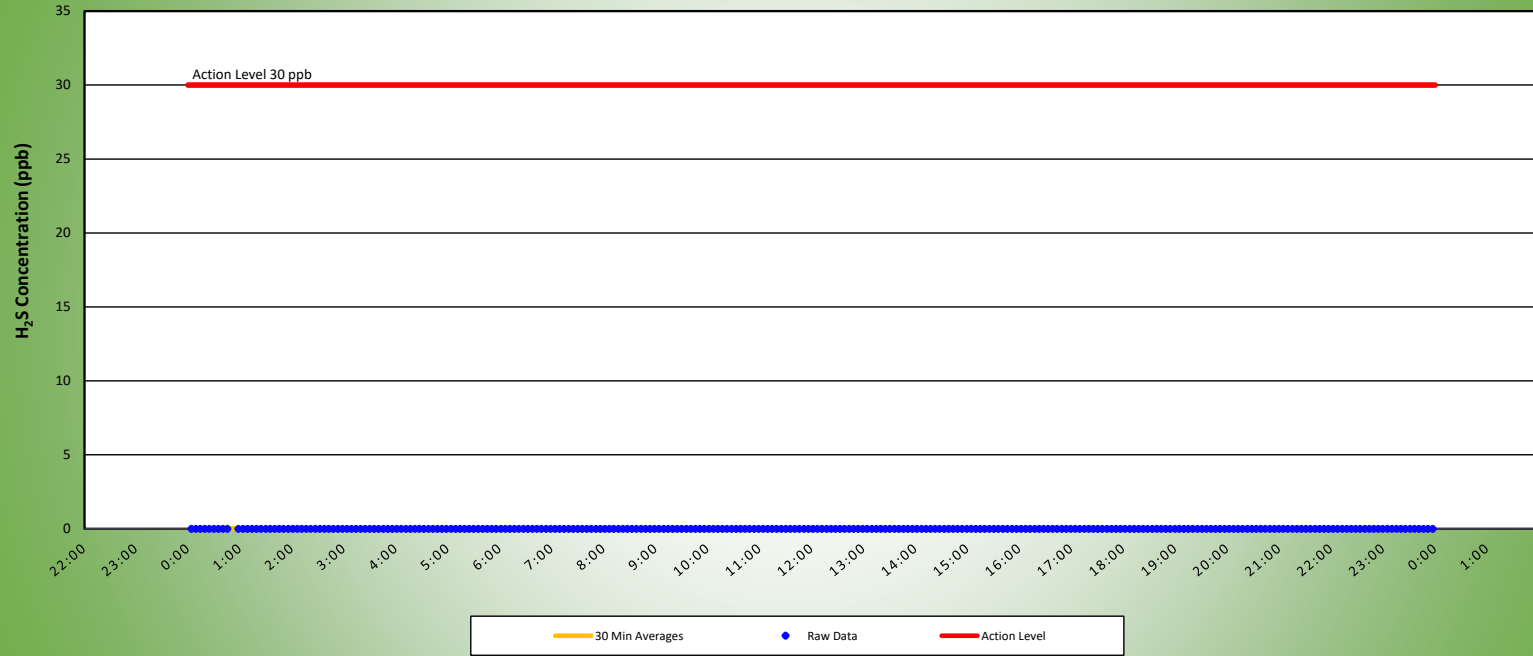
MS4 H2S MONITORING RESULTS - 06/09/26
AT OR NEAR PROPERTY LINE



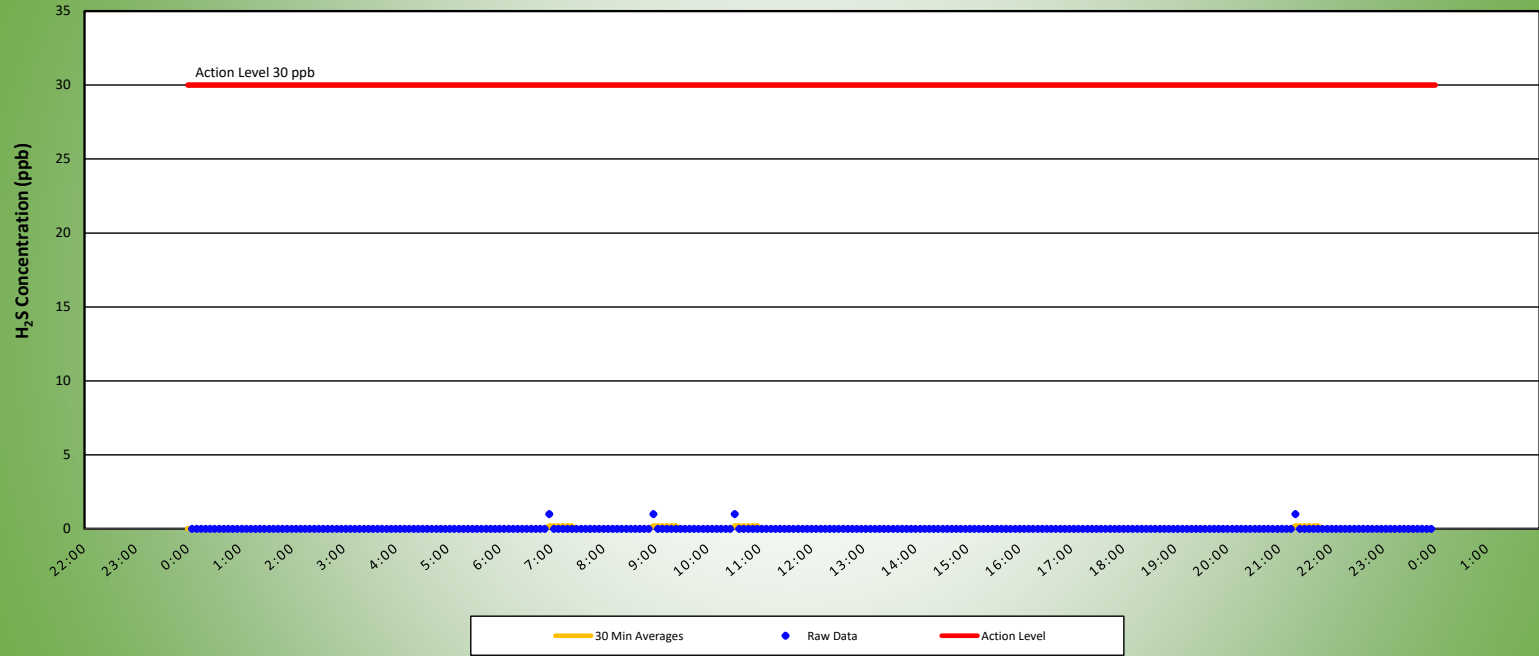
M55 H2S MONITORING RESULTS - 06/09/26
AT OR NEAR PROPERTY LINE



MS6 H2S MONITORING RESULTS - 06/09/26
AT OR NEAR PROPERTY LINE



MS7 H2S MONITORING RESULTS - 06/09/26
AT OR NEAR PROPERTY LINE



MS8 H2S MONITORING RESULTS - 06/09/26
AT OR NEAR PROPERTY LINE

