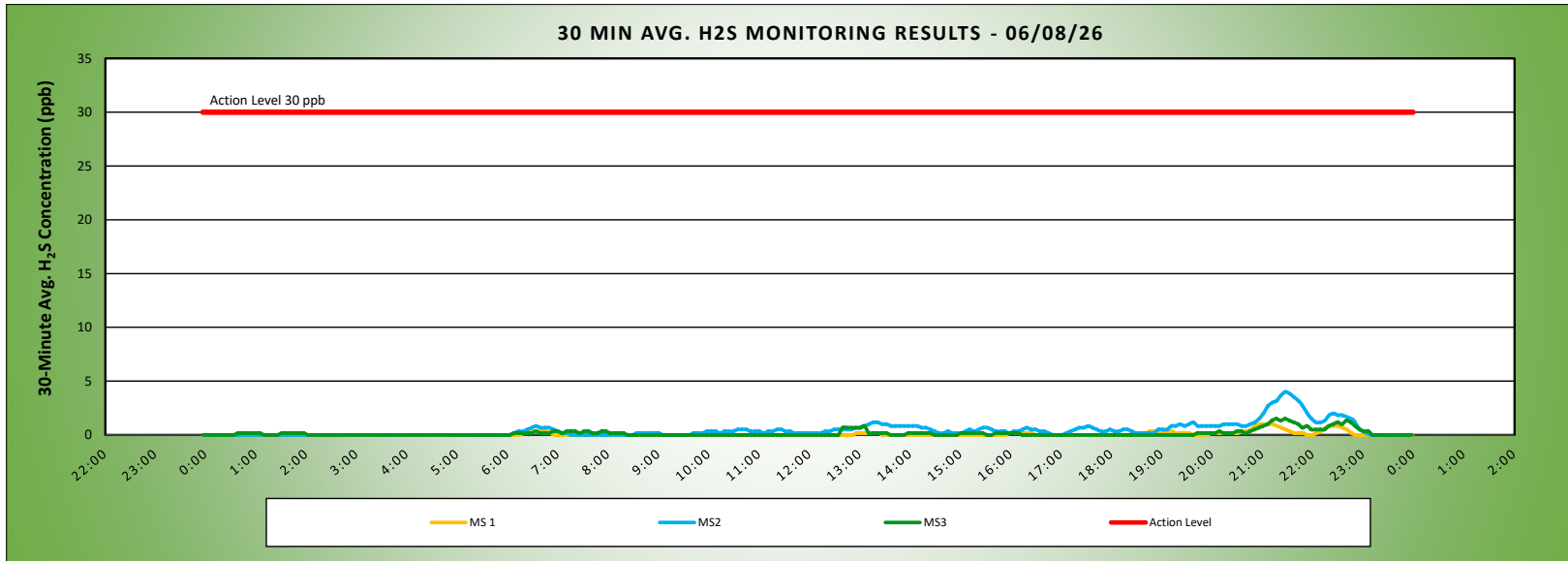


Keegan Landfill Monitoring Project 	DAILY AIR MONITORING REPORT NON-PROPERTY LINE Keegan Landfill Monitoring Stations Kearny, New Jersey				06/08/26		
					Field Operations		Rev. No. 0
					Page 1 of 1		
					Submitted By:		30 Minute Avg H ₂ S Action Level

Weather Data Range from Full Weather Station		Wind Direction	NE	Relative Humidity (%)	27.4 - 72.0	Daily Rain (in)	0.01	Landfill Perimeter Monitoring
Temp (°F)	64.2 - 75.5	Wind Speed (MPH)	0.6 - 14.3	Barometer (inHg)	30.12 - 30.38			

*Note: Wind Direction reported in the direction that it is coming from

Station Location Area	Work	Daily Avg. 30 Min H ₂ S Concentration (ppb)	Max 30 Min H ₂ S Concentration (ppb)	Time of Max 30 Min H ₂ S Reading	Corresponding Wind Direction
MS-1		0.1	1.0	20:56	SW
MS-2		0.4	4.0	21:27	W
MS-3		0.2	1.5	21:16	W



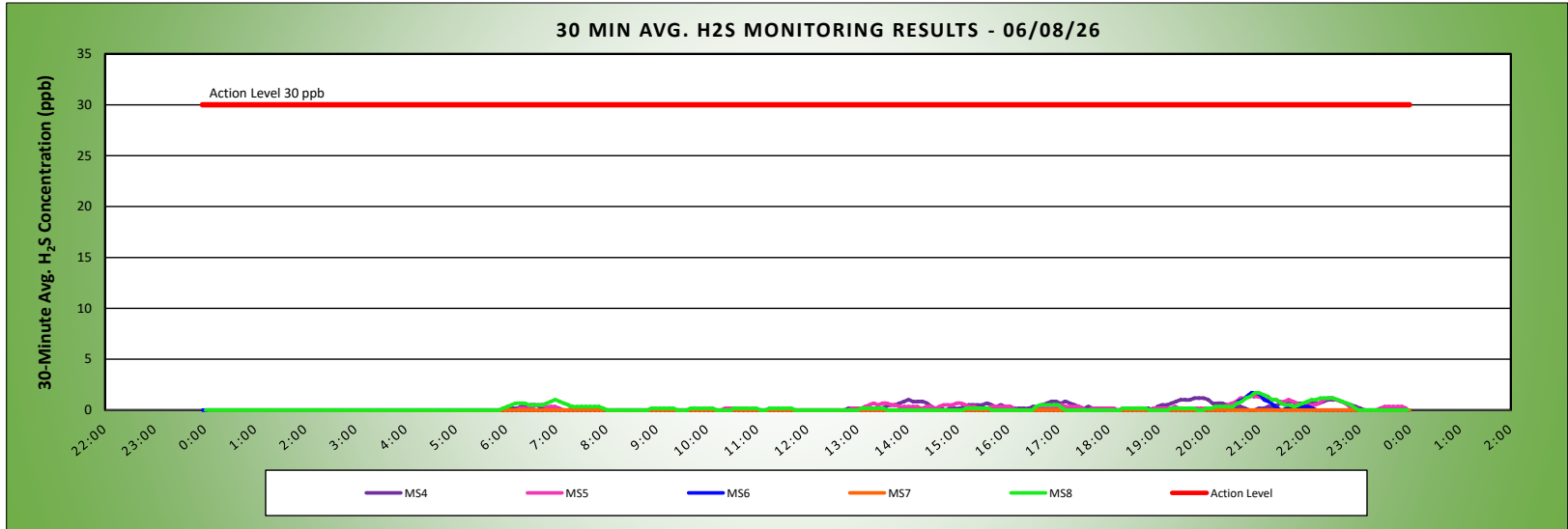
Air Monitoring Notes:

Keegan Landfill Monitoring Project 	DAILY AIR MONITORING REPORT AT OR NEAR PROPERTY LINE Keegan Landfill Monitoring Stations Kearny, New Jersey			06/08/26	
				Field Operations	
			Page 1 of 1	Rev. No. 0	
			Submitted By:		
			30 Minute Avg H ₂ S Action Level	30 ppb	

Weather Data Range from Full Weather Station		Wind Direction	NE	Relative Humidity (%)	27.4 - 72.0	Daily Rain (in)	0.01	Landfill Perimeter Monitoring
Temp (°F)	64.2 - 75.5	Wind Speed (MPH)	0.6 - 14.3	Barometer (inHg)	30.12 - 30.38			

*Note: Wind Direction reported in the direction that it is coming from

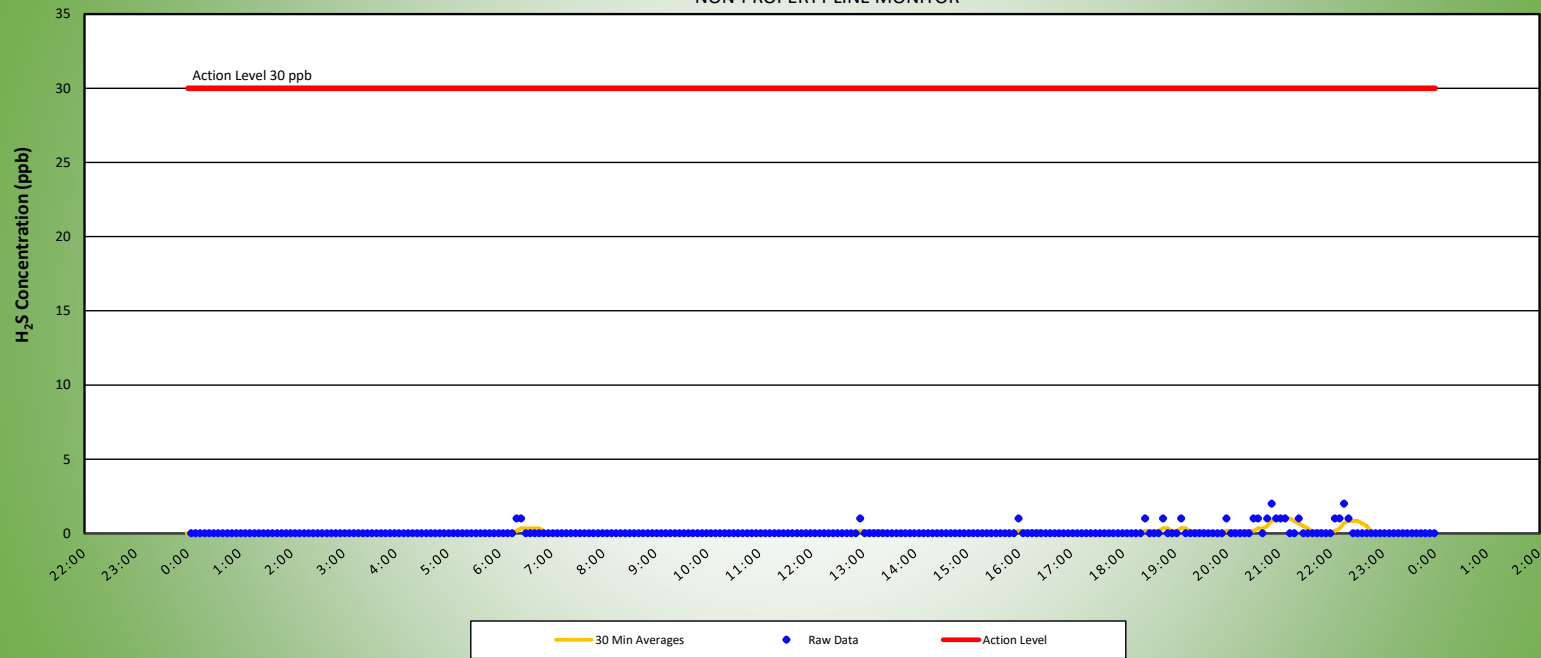
Station Location Area	Work	Daily Avg. 30 Min H ₂ S Concentration (ppb)	Max 30 Min H ₂ S Concentration (ppb)	Time of Max 30 Min H ₂ S Reading	Corresponding Wind Direction
MS-4		0.2	1.2	19:42	ESE
MS-5		0.2	1.5	20:47	SSE
MS-6		0.0	1.7	20:50	SSW
MS-7		0.0	0.0	0:03	N
MS-8		0.2	1.7	20:54	SSE



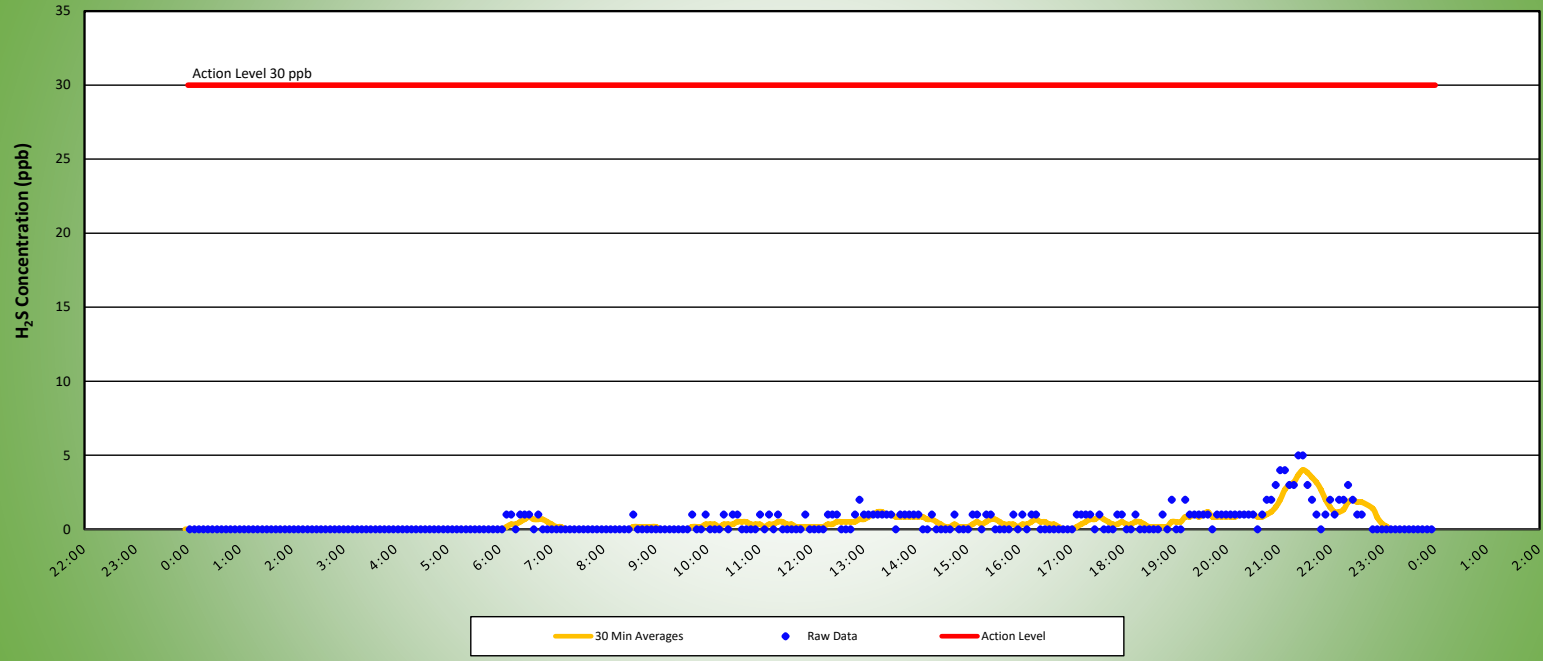
Air Monitoring Notes:



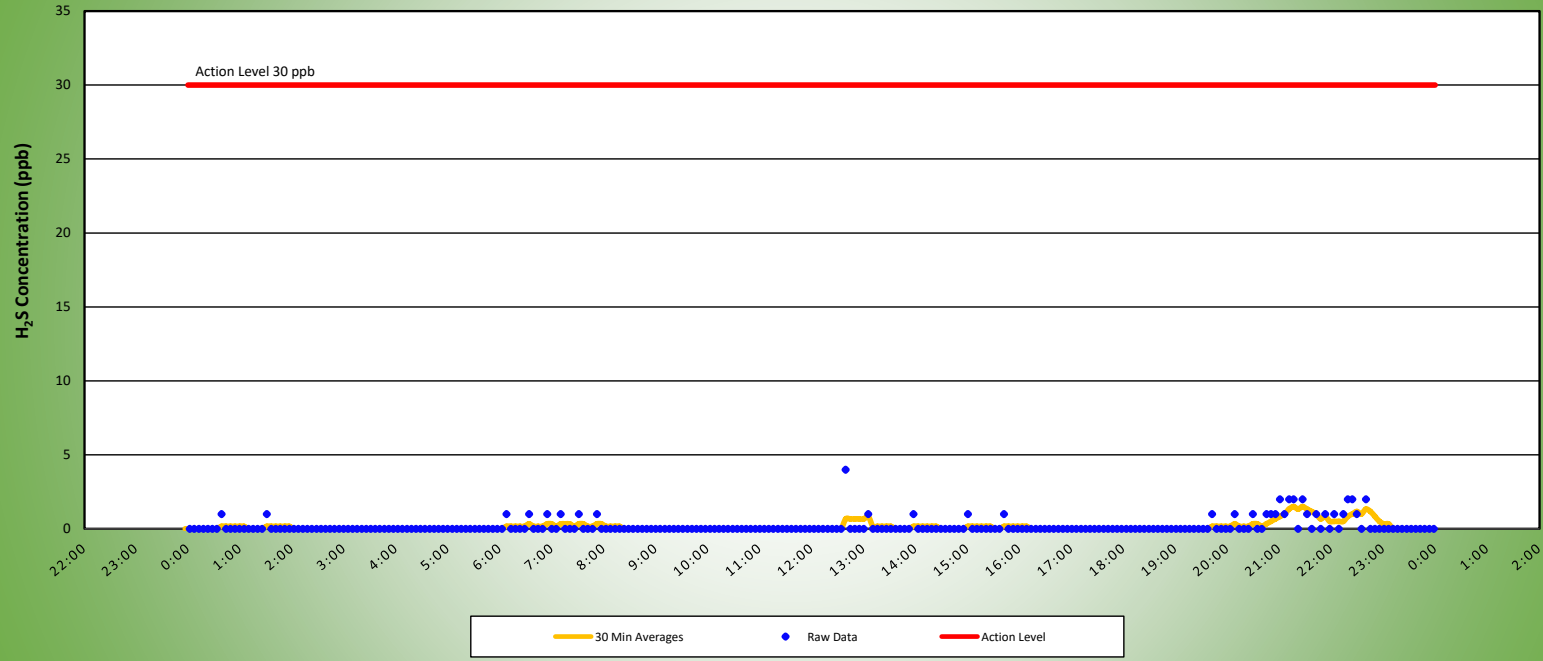
MS1 H2S MONITORING RESULTS - 06/08/26
NON-PROPERTY LINE MONITOR



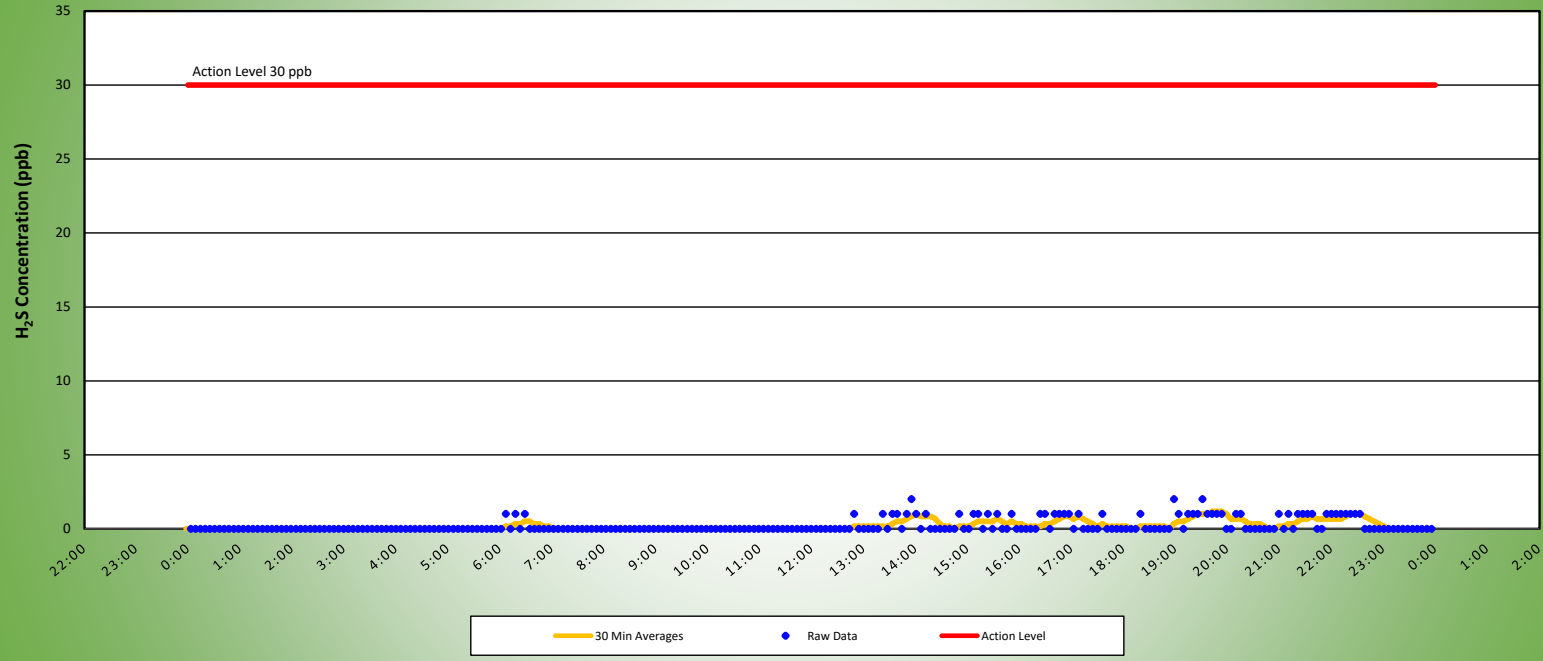
MS2 H2S MONITORING RESULTS - 06/08/26
NON-PROPERTY LINE MONITOR



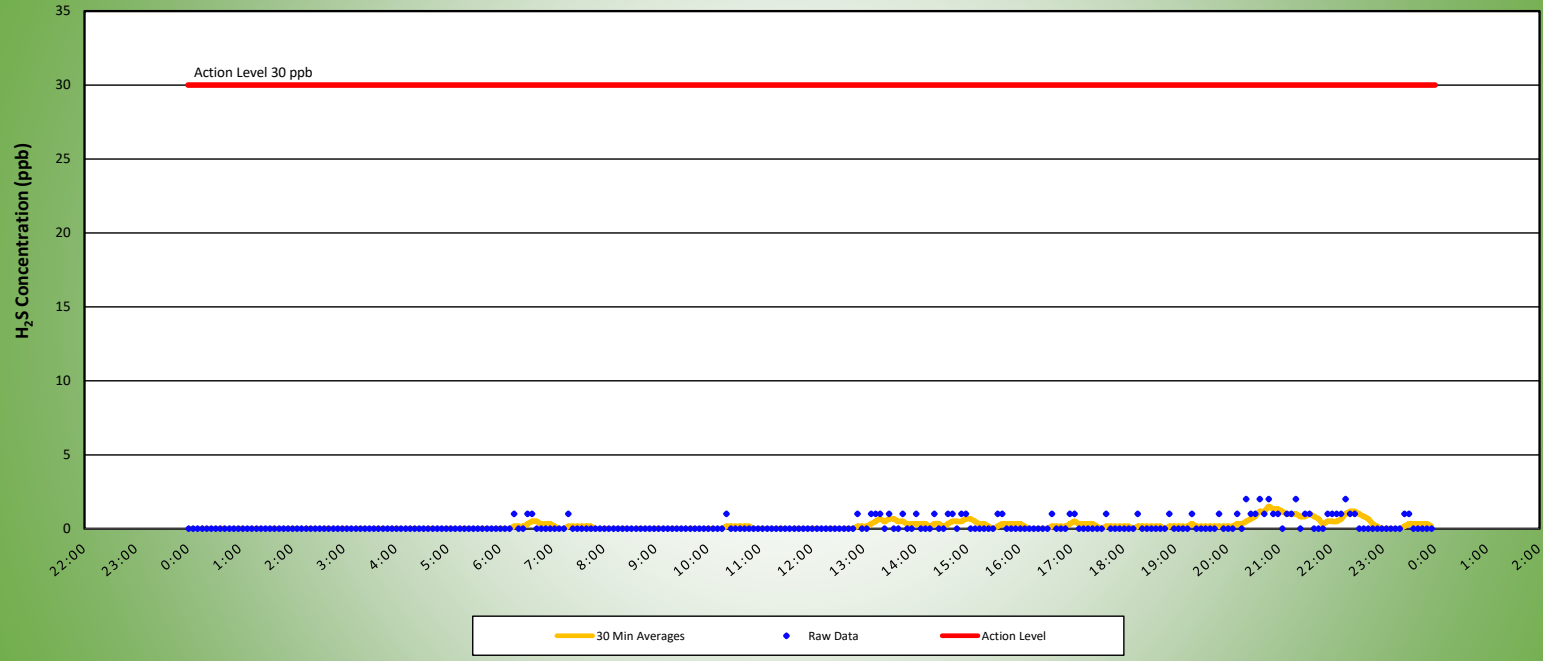
MS3 H2S MONITORING RESULTS - 06/08/26
NON-PROPERTY LINE MONITOR



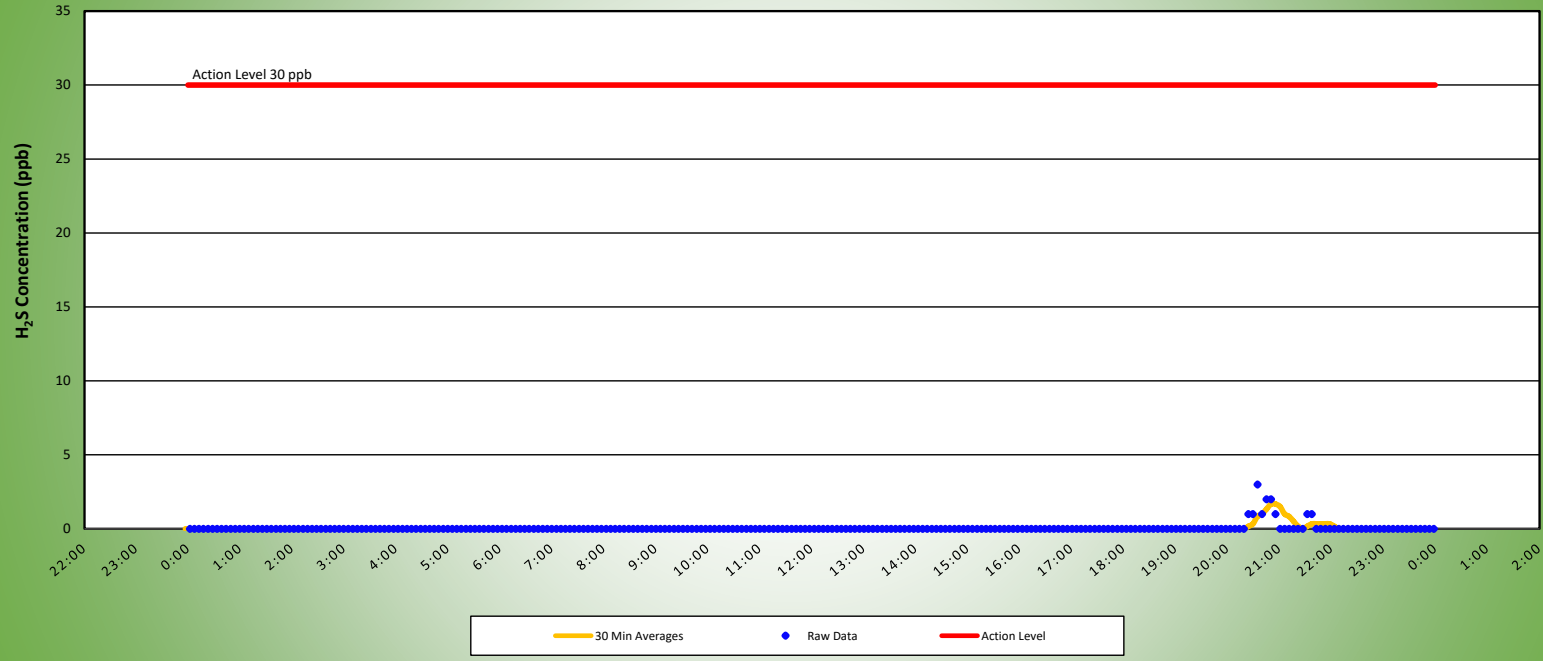
MS4 H2S MONITORING RESULTS - 06/08/26
AT OR NEAR PROPERTY LINE



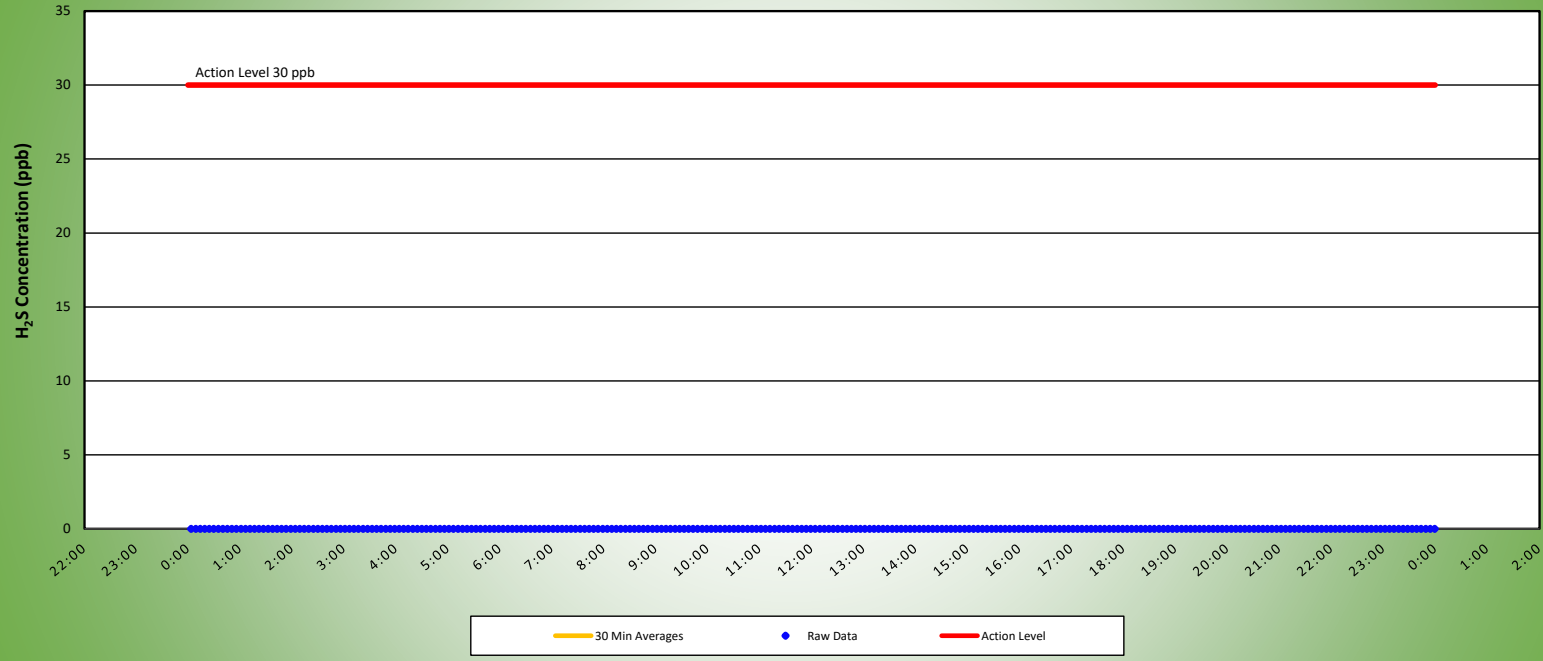
M55 H2S MONITORING RESULTS - 06/08/26
AT OR NEAR PROPERTY LINE



MS6 H2S MONITORING RESULTS - 06/08/26
AT OR NEAR PROPERTY LINE



MS7 H2S MONITORING RESULTS - 06/08/26
AT OR NEAR PROPERTY LINE



MS8 H2S MONITORING RESULTS - 06/08/26
AT OR NEAR PROPERTY LINE

