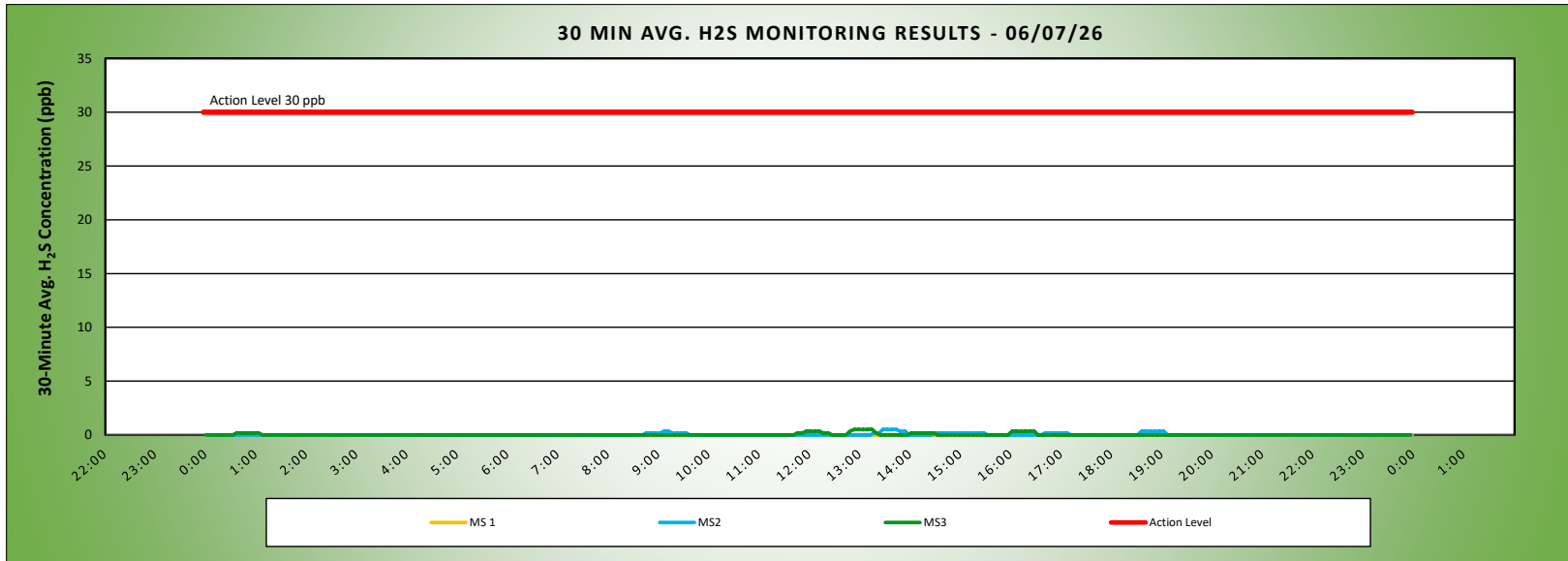


<b>Keegan Landfill Monitoring Project</b> 	<b>DAILY AIR MONITORING REPORT</b> <b>NON-PROPERTY LINE</b> <b>Keegan Landfill Monitoring Stations</b> <b>Kearny, New Jersey</b>				06/07/26		
					Field Operations		Rev. No. 0
					Page 1 of 1		
					Submitted By:		30 Minute Avg H <sub>2</sub> S Action Level

Weather Data Range from Full Weather Station		Wind Direction	SSW	Relative Humidity (%)	31.5 - 81.9	Daily Rain (in)	0.00	Landfill Perimeter Monitoring
Temp (°F)	68.3 - 84.7	Wind Speed (MPH)	0.5 - 15.3	Barometer (inHg)	29.85 - 30.12			

\*Note: Wind Direction reported in the direction that it is coming from

Station Location Area	Work	Daily Avg. 30 Min H <sub>2</sub> S Concentration (ppb)	Max 30 Min H <sub>2</sub> S Concentration (ppb)	Time of Max 30 Min H <sub>2</sub> S Reading	Corresponding Wind Direction
MS-1		0.0	0.0	0:02	SW
MS-2		0.0	0.5	13:27	NE
MS-3		0.0	0.5	12:53	ESE



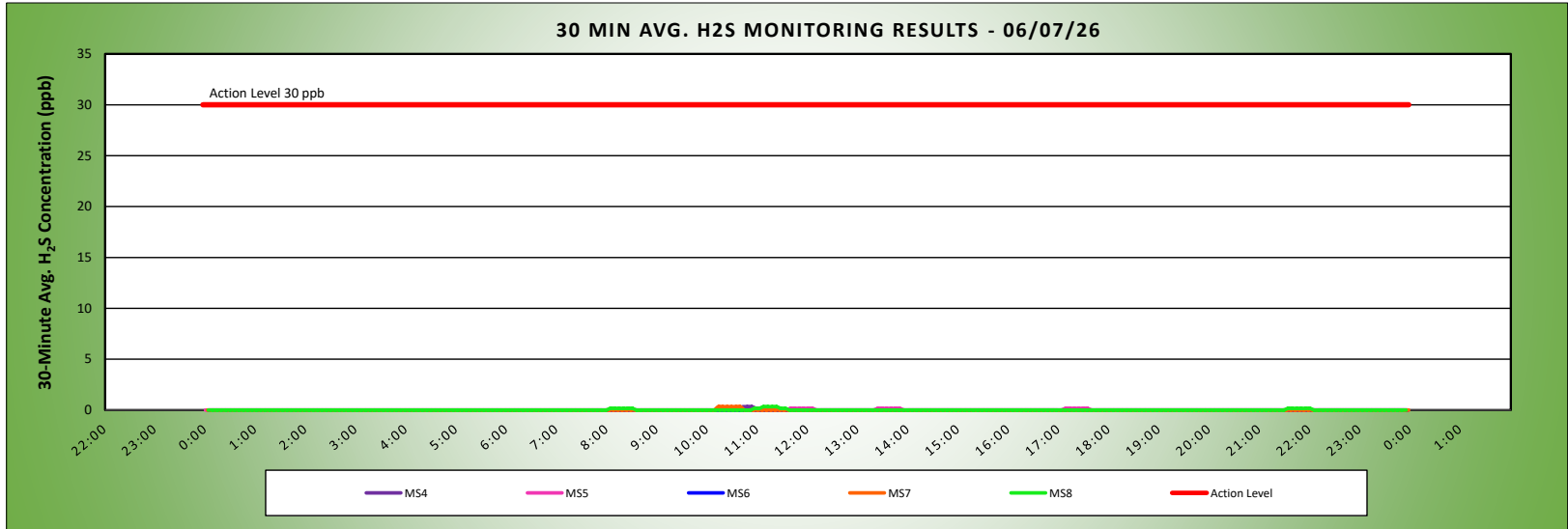
Air Monitoring Notes:

<b>Keegan Landfill Monitoring Project</b> 	<b>DAILY AIR MONITORING REPORT AT OR NEAR PROPERTY LINE Keegan Landfill Monitoring Stations Kearny, New Jersey</b>			<b>06/07/26</b> Field Operations	
				Page 1 of 1 Submitted By:	Rev. No. 0 30 Minute Avg H <sub>2</sub> S Action Level
			<b>30 ppb</b>		

Weather Data Range from Full Weather Station	Wind Direction	SSW	Relative Humidity (%)	31.5 - 81.9	Daily Rain (in)	0.00	Landfill Perimeter Monitoring
Temp (°F)	68.3 - 84.7	Wind Speed (MPH)	0.5 - 15.3	Barometer (inHg)			

\*Note: Wind Direction reported in the direction that it is coming from

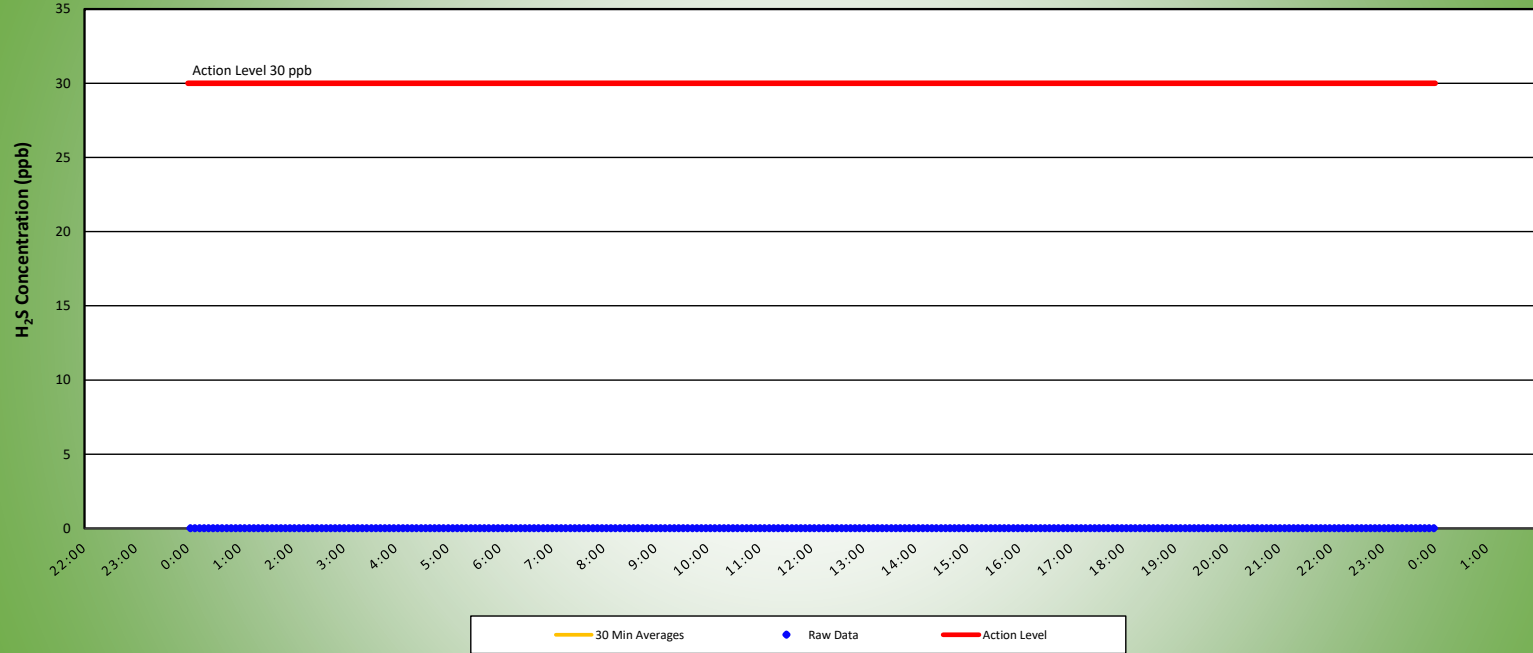
Station Location Area	Work	Daily Avg. 30 Min H <sub>2</sub> S Concentration (ppb)	Max 30 Min H <sub>2</sub> S Concentration (ppb)	Time of Max 30 Min H <sub>2</sub> S Reading	Corresponding Wind Direction
MS-4		0.0	0.3	10:42	W
MS-5		0.0	0.2	11:39	N
MS-6		0.0	0.0	0:03	WNW
MS-7		0.0	0.3	10:13	NW
MS-8		0.0	0.3	11:07	NNE



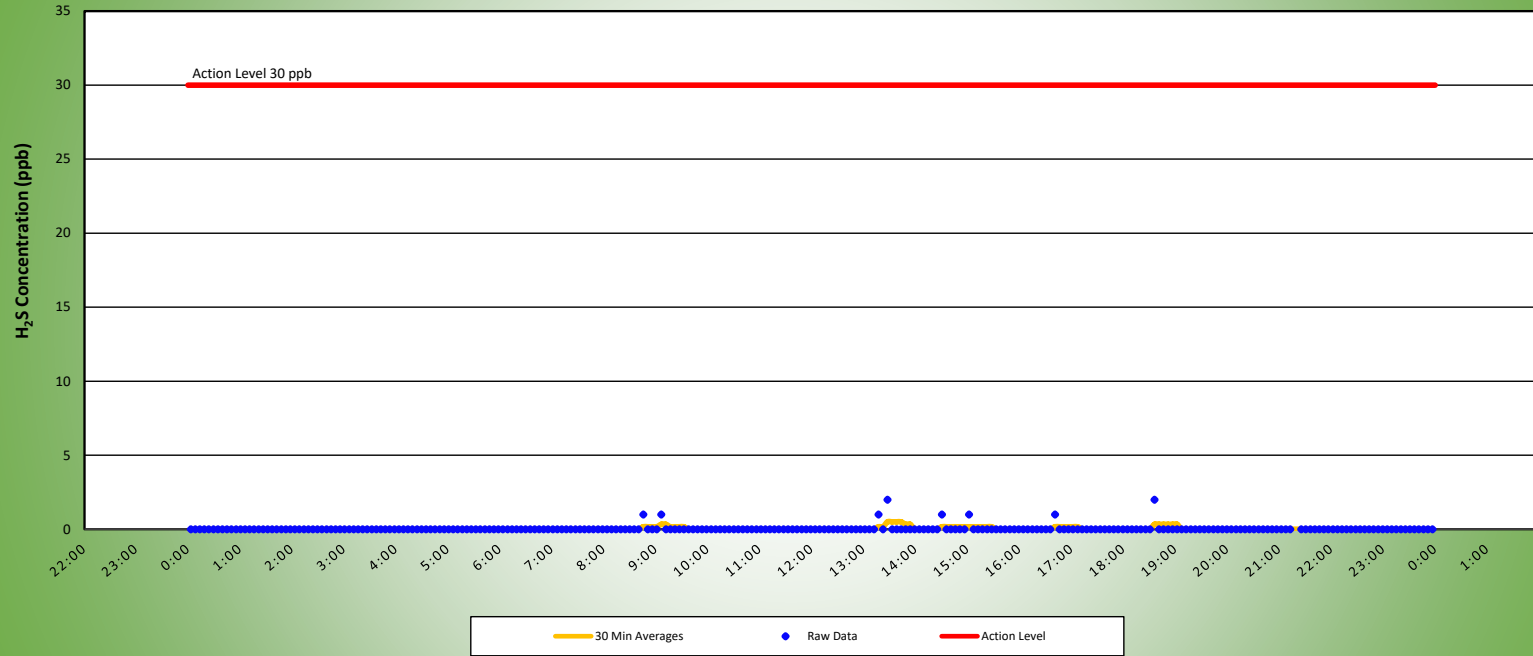
Air Monitoring Notes:



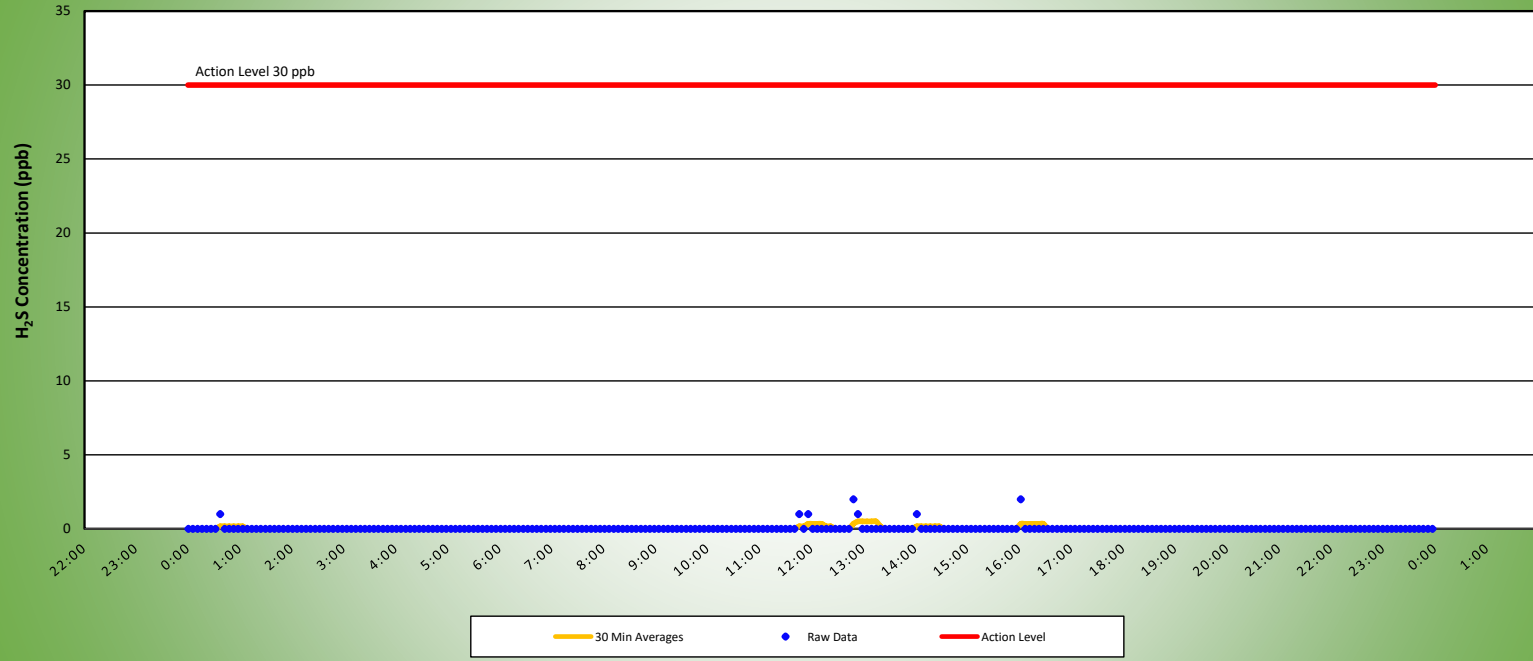
**MS1 H2S MONITORING RESULTS - 06/07/26**  
NON-PROPERTY LINE MONITOR



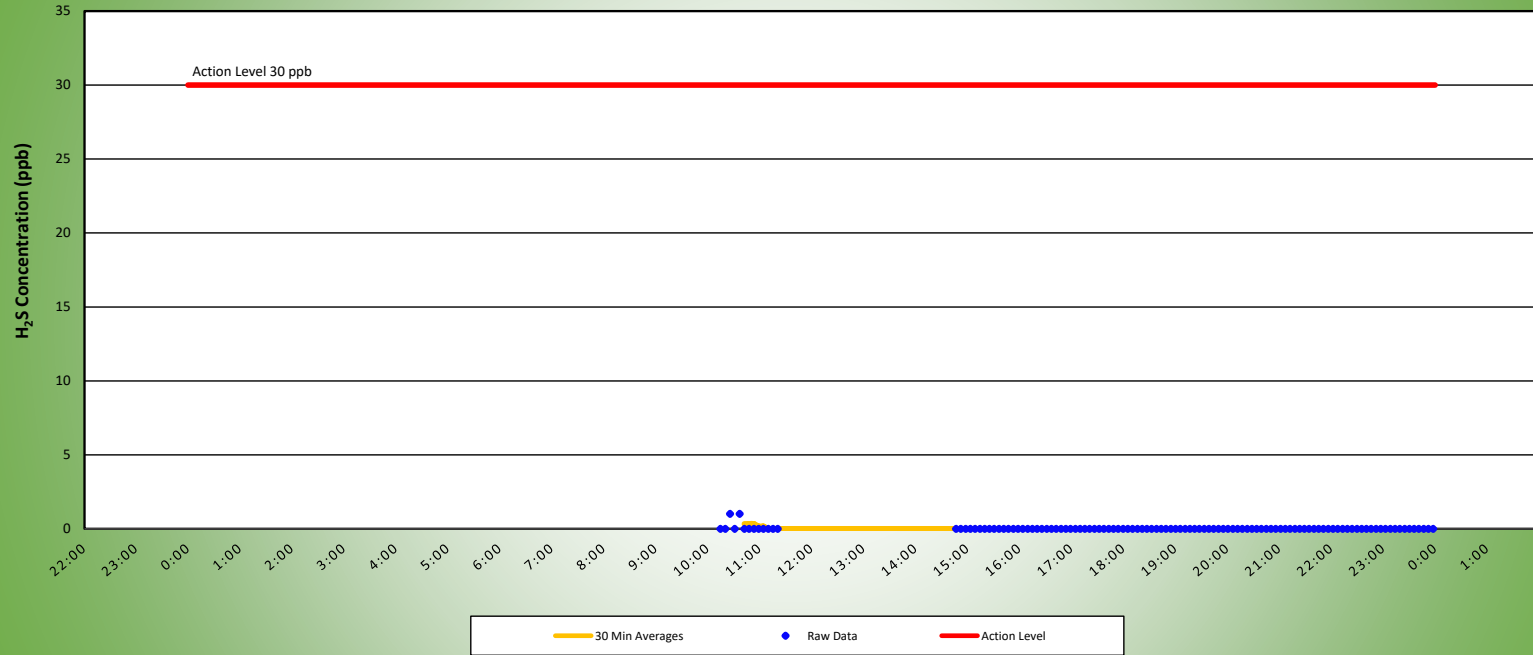
**MS2 H2S MONITORING RESULTS - 06/07/26**  
NON-PROPERTY LINE MONITOR



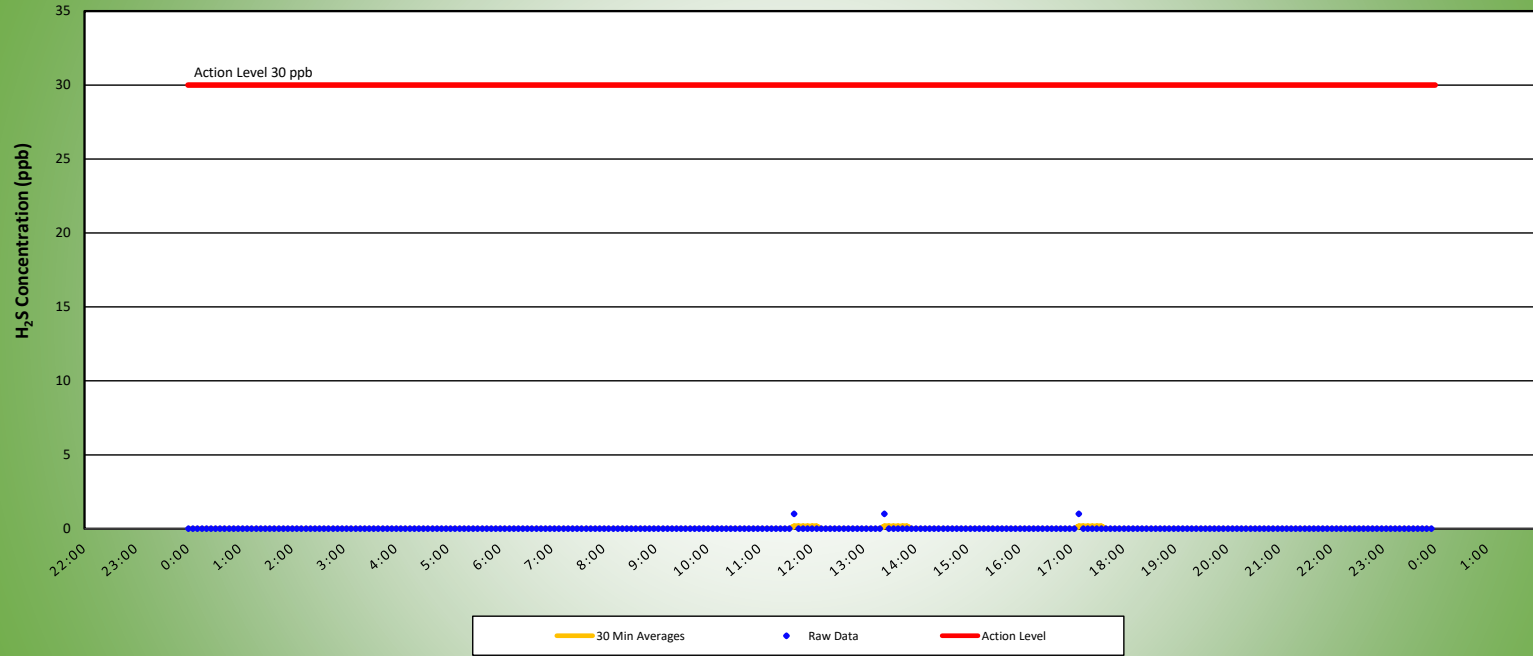
**MS3 H2S MONITORING RESULTS - 06/07/26**  
NON-PROPERTY LINE MONITOR



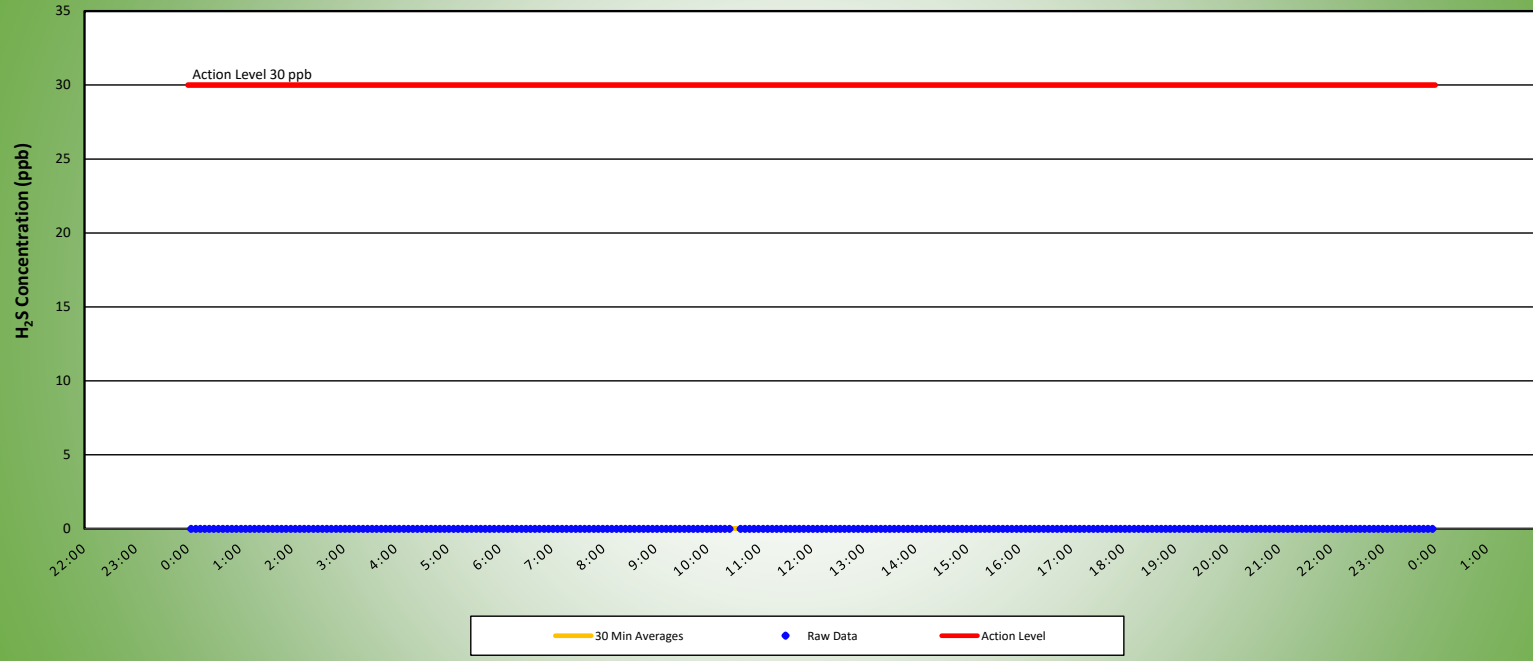
**MS4 H2S MONITORING RESULTS - 06/07/26**  
AT OR NEAR PROPERTY LINE



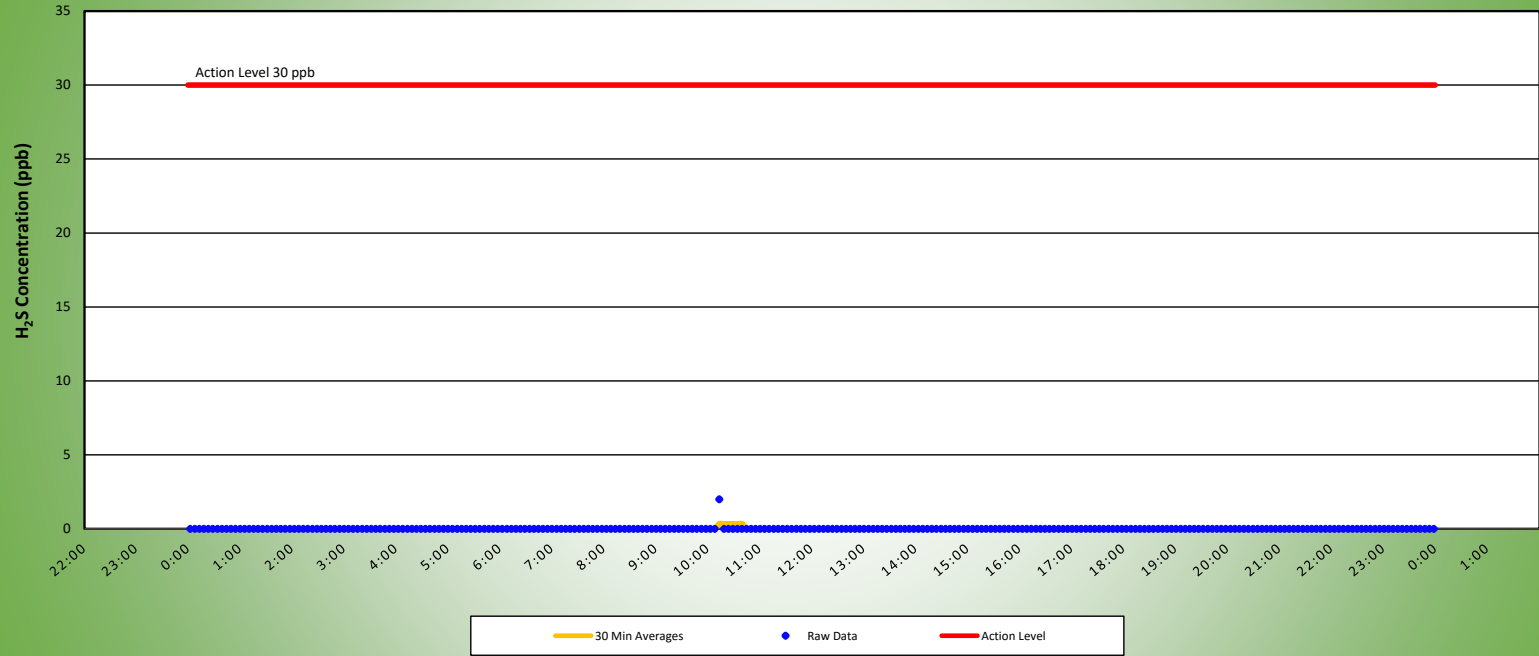
**M55 H2S MONITORING RESULTS - 06/07/26**  
AT OR NEAR PROPERTY LINE



**MS6 H2S MONITORING RESULTS - 06/07/26**  
AT OR NEAR PROPERTY LINE



**MS7 H2S MONITORING RESULTS - 06/07/26**  
AT OR NEAR PROPERTY LINE



**MS8 H2S MONITORING RESULTS - 06/07/26**  
AT OR NEAR PROPERTY LINE

