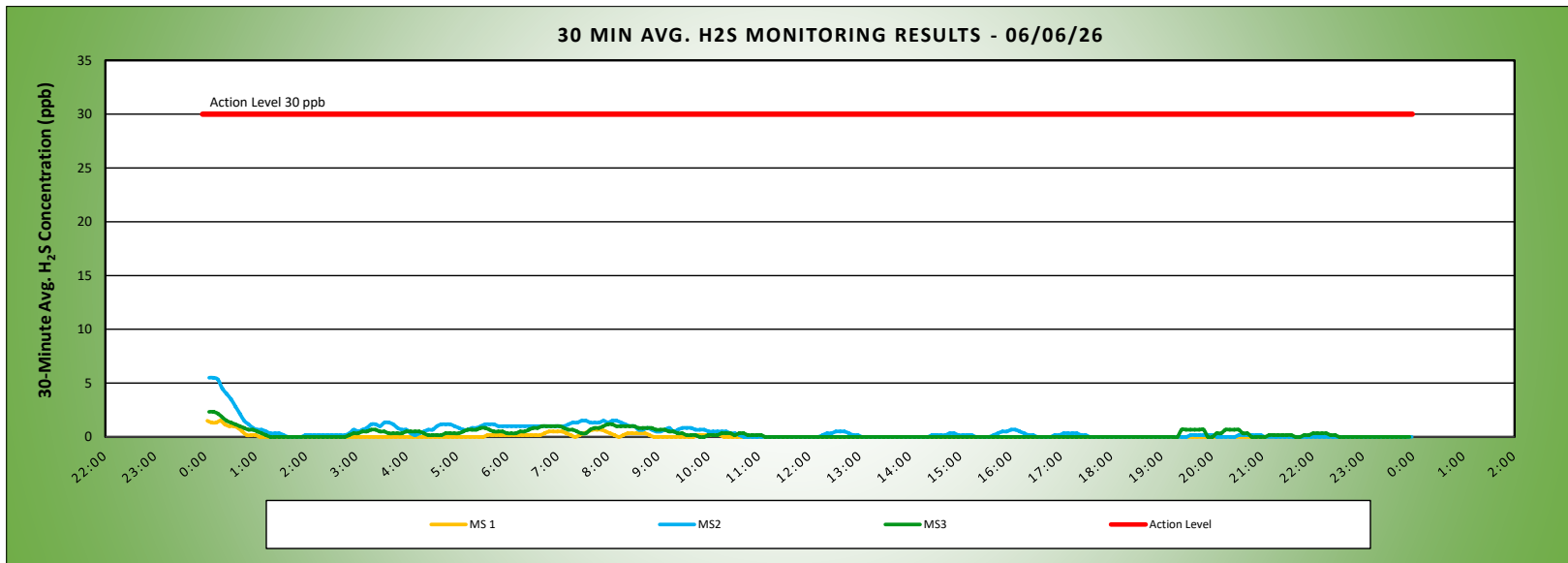


Keegan Landfill Monitoring Project 	DAILY AIR MONITORING REPORT NON-PROPERTY LINE Keegan Landfill Monitoring Stations Kearny, New Jersey				06/06/26		
					Field Operations		Rev. No. 0
					Page 1 of 1		
					Submitted By:		30 Minute Avg H ₂ S Action Level

Weather Data Range from Full Weather Station		Wind Direction	S	Relative Humidity (%)	30.6 - 84.3	Daily Rain (in)	0.34	Landfill Perimeter Monitoring
Temp (°F)	68.3 - 90.8	Wind Speed (MPH)	0.3 - 14.3	Barometer (inHg)	29.81 - 30.01			

*Note: Wind Direction reported in the direction that it is coming from

Station Location Area	Work	Daily Avg. 30 Min H ₂ S Concentration (ppb)	Max 30 Min H ₂ S Concentration (ppb)	Time of Max 30 Min H ₂ S Reading	Corresponding Wind Direction
MS-1		0.1	1.5	0:02	SSE
MS-2		0.5	5.5	0:04	SSW
MS-3		0.3	2.3	0:04	W



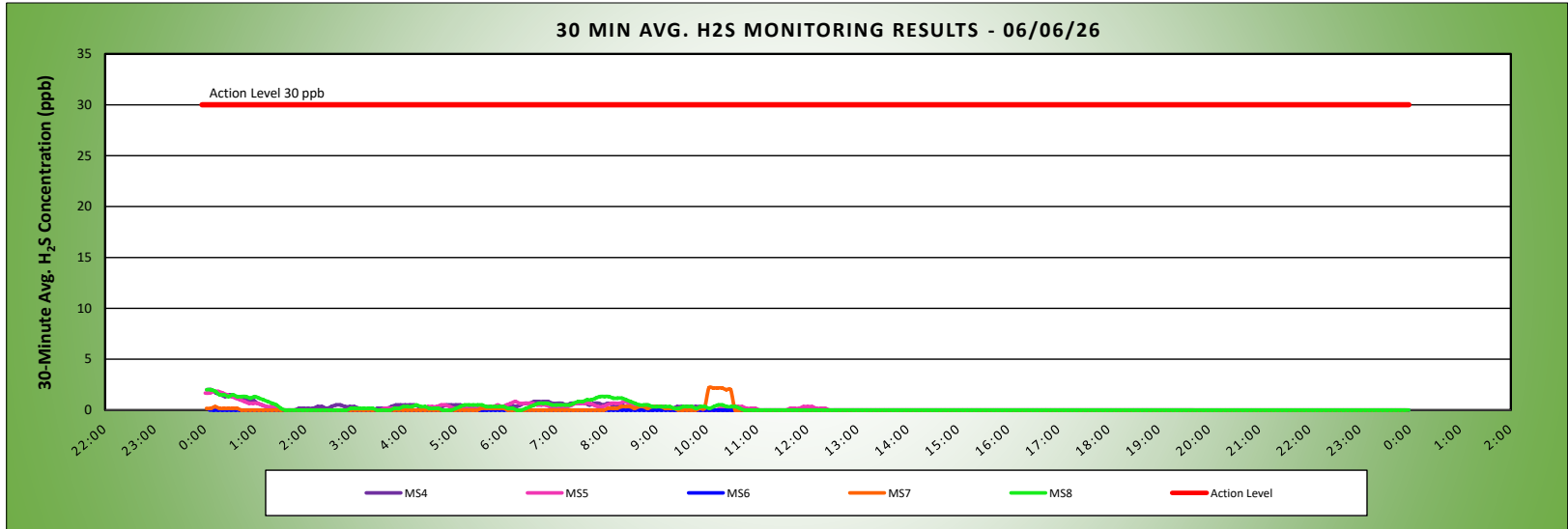
Air Monitoring Notes:

Keegan Landfill Monitoring Project 	DAILY AIR MONITORING REPORT AT OR NEAR PROPERTY LINE Keegan Landfill Monitoring Stations Kearny, New Jersey			06/06/26	
				Field Operations	
			Page 1 of 1	Rev. No. 0	
			Submitted By:		
			30 Minute Avg H ₂ S Action Level	30 ppb	

Weather Data Range from Full Weather Station		Wind Direction	S	Relative Humidity (%)	30.6 - 84.3	Daily Rain (in)	0.34	Landfill Perimeter Monitoring
Temp (°F)	68.3 - 90.8	Wind Speed (MPH)	0.3 - 14.3	Barometer (inHg)	29.81 - 30.01			

*Note: Wind Direction reported in the direction that it is coming from

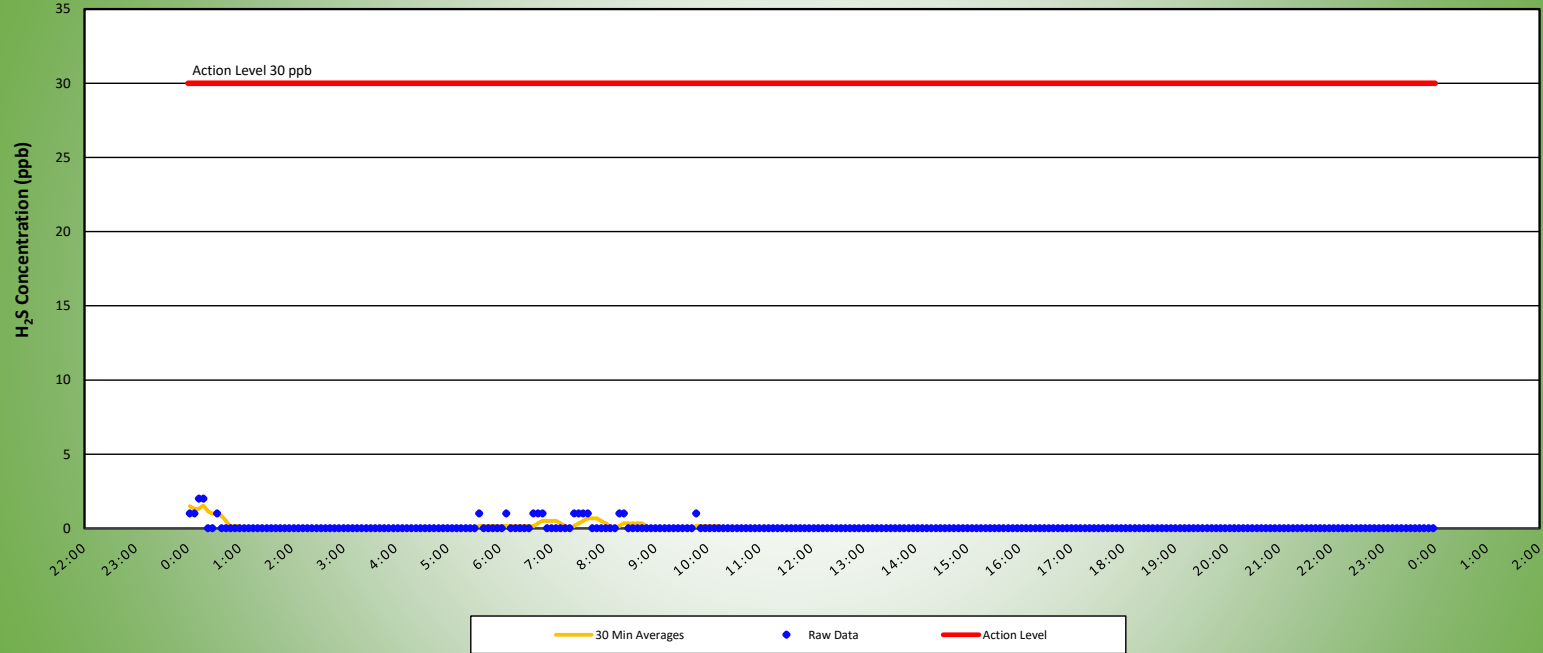
Station Location Area	Work	Daily Avg. 30 Min H ₂ S Concentration (ppb)	Max 30 Min H ₂ S Concentration (ppb)	Time of Max 30 Min H ₂ S Reading	Corresponding Wind Direction
MS-4		0.2	2.0	0:02	WSW
MS-5		0.2	1.8	0:10	E
MS-6		0.0	0.0	0:05	N
MS-7		0.1	2.2	10:02	WSW
MS-8		0.2	2.0	0:01	WSW



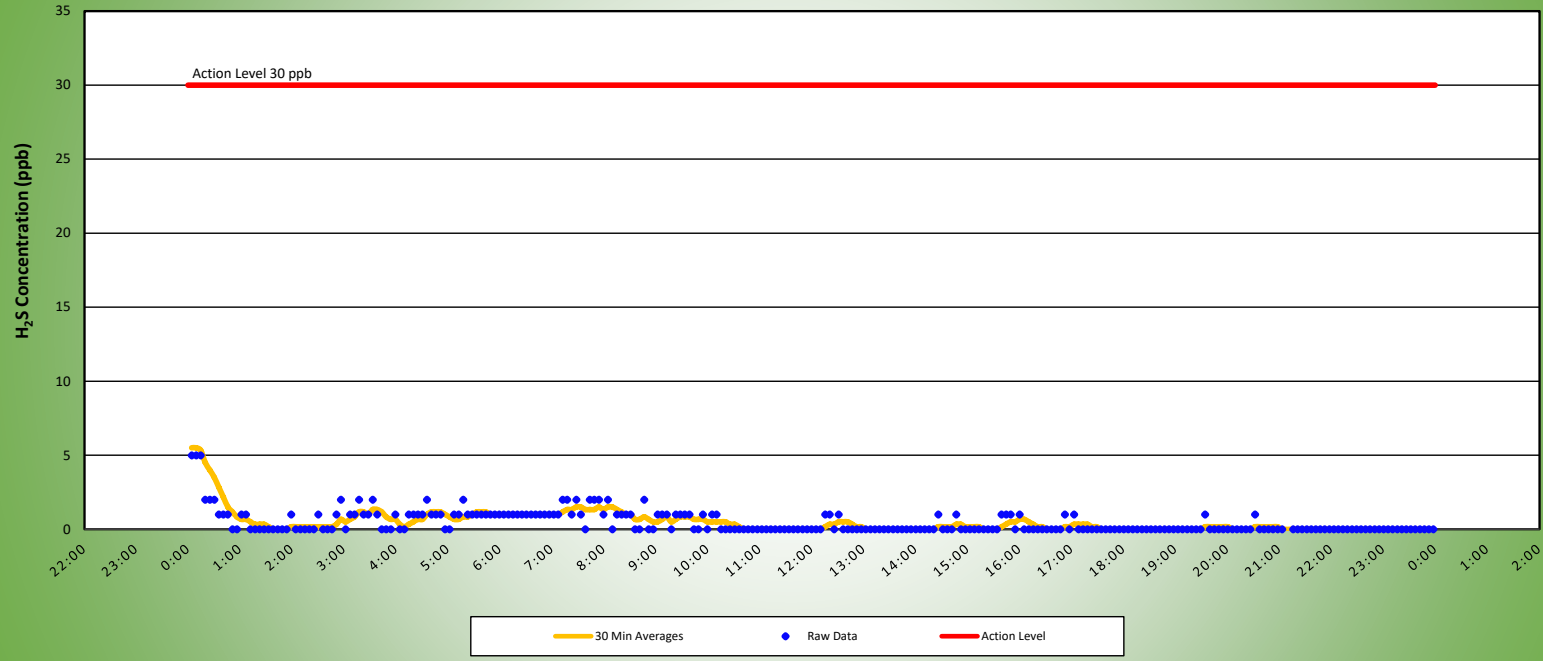
Air Monitoring Notes:



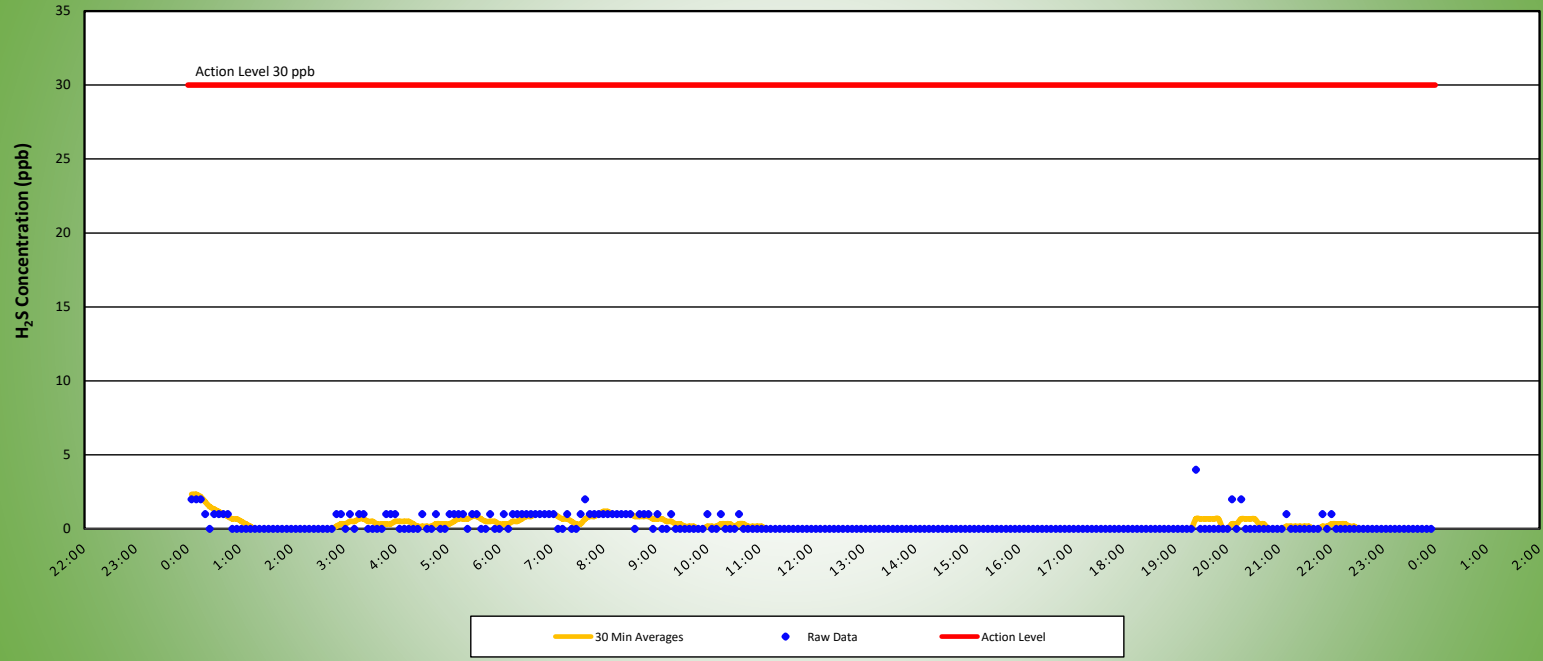
MS1 H2S MONITORING RESULTS - 06/06/26
NON-PROPERTY LINE MONITOR



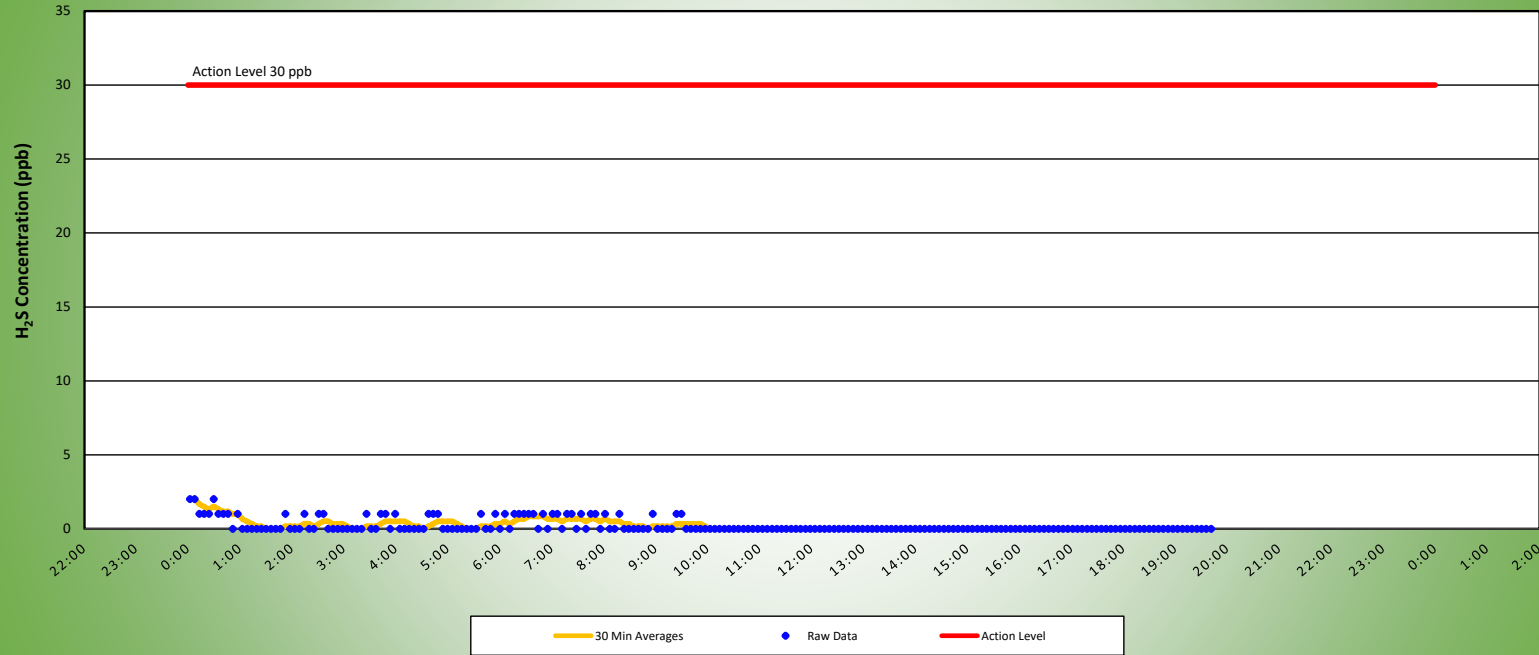
MS2 H2S MONITORING RESULTS - 06/06/26
NON-PROPERTY LINE MONITOR



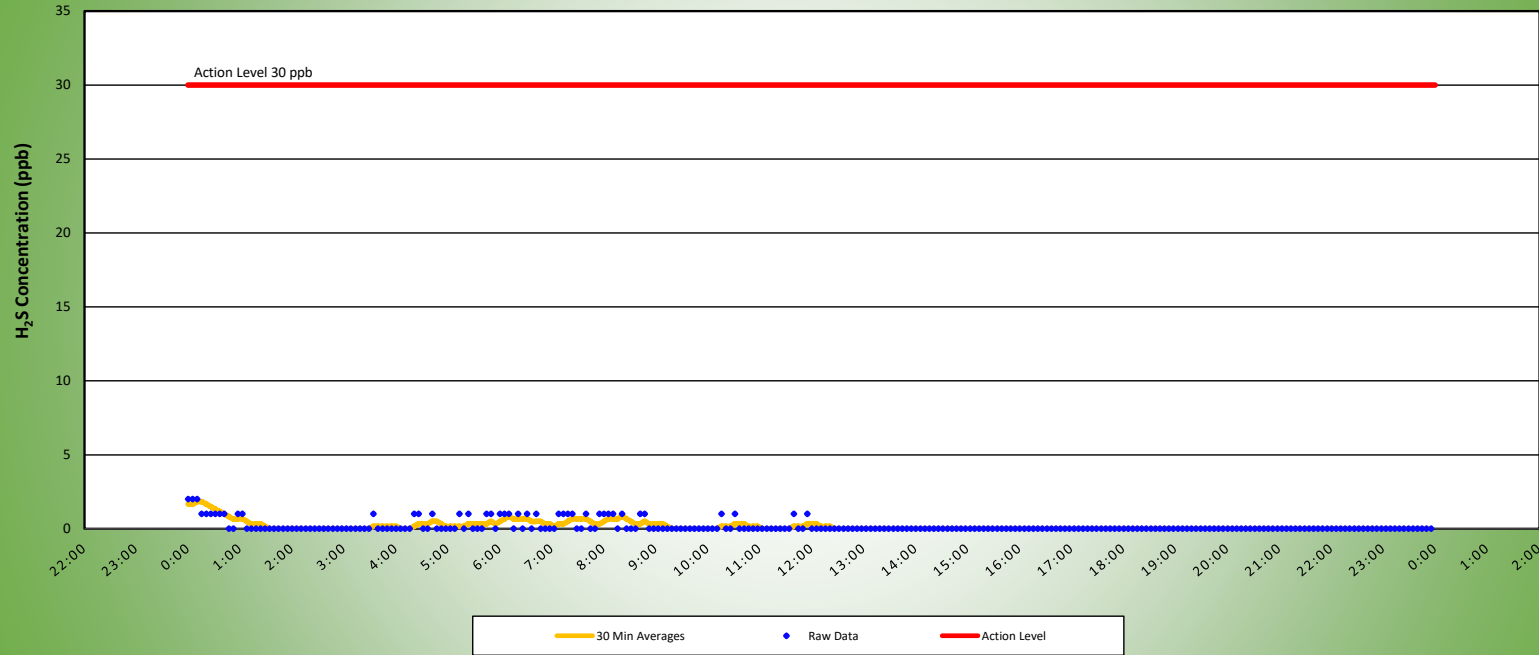
MS3 H2S MONITORING RESULTS - 06/06/26
NON-PROPERTY LINE MONITOR



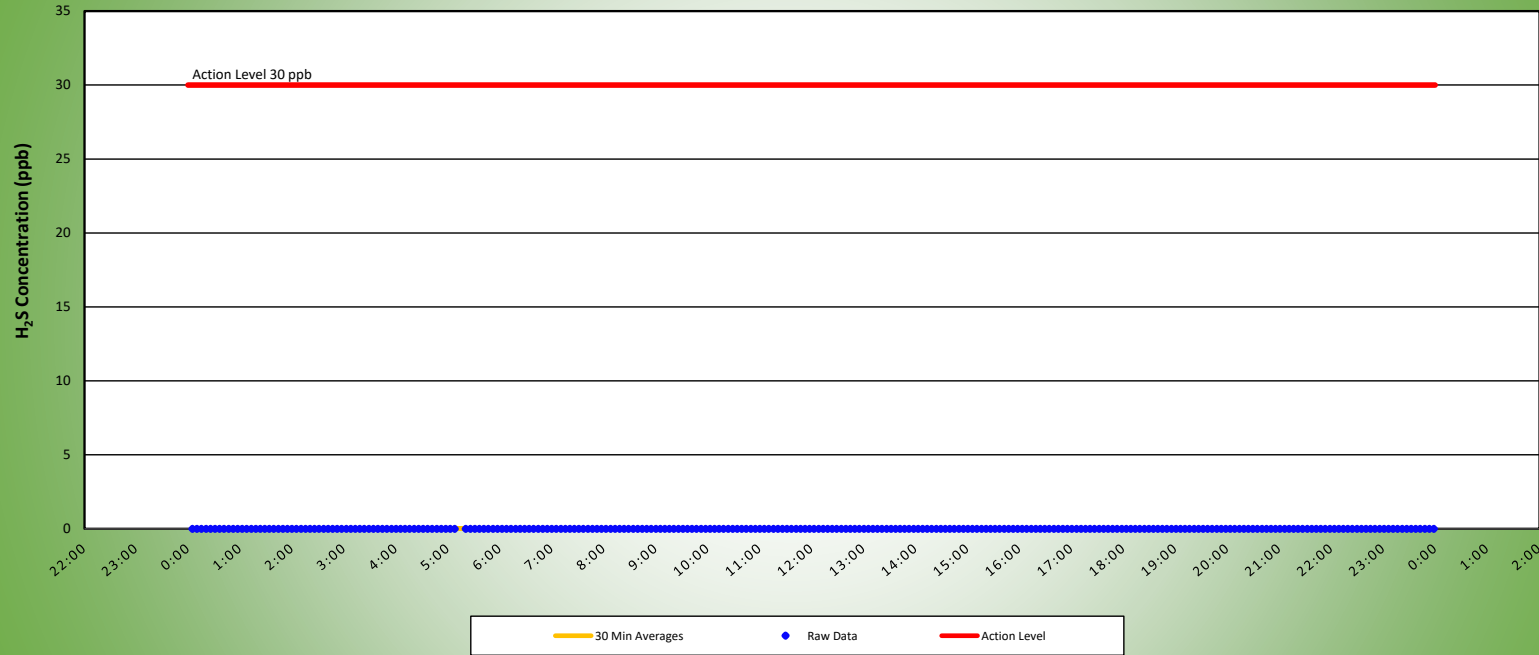
MS4 H2S MONITORING RESULTS - 06/06/26
AT OR NEAR PROPERTY LINE



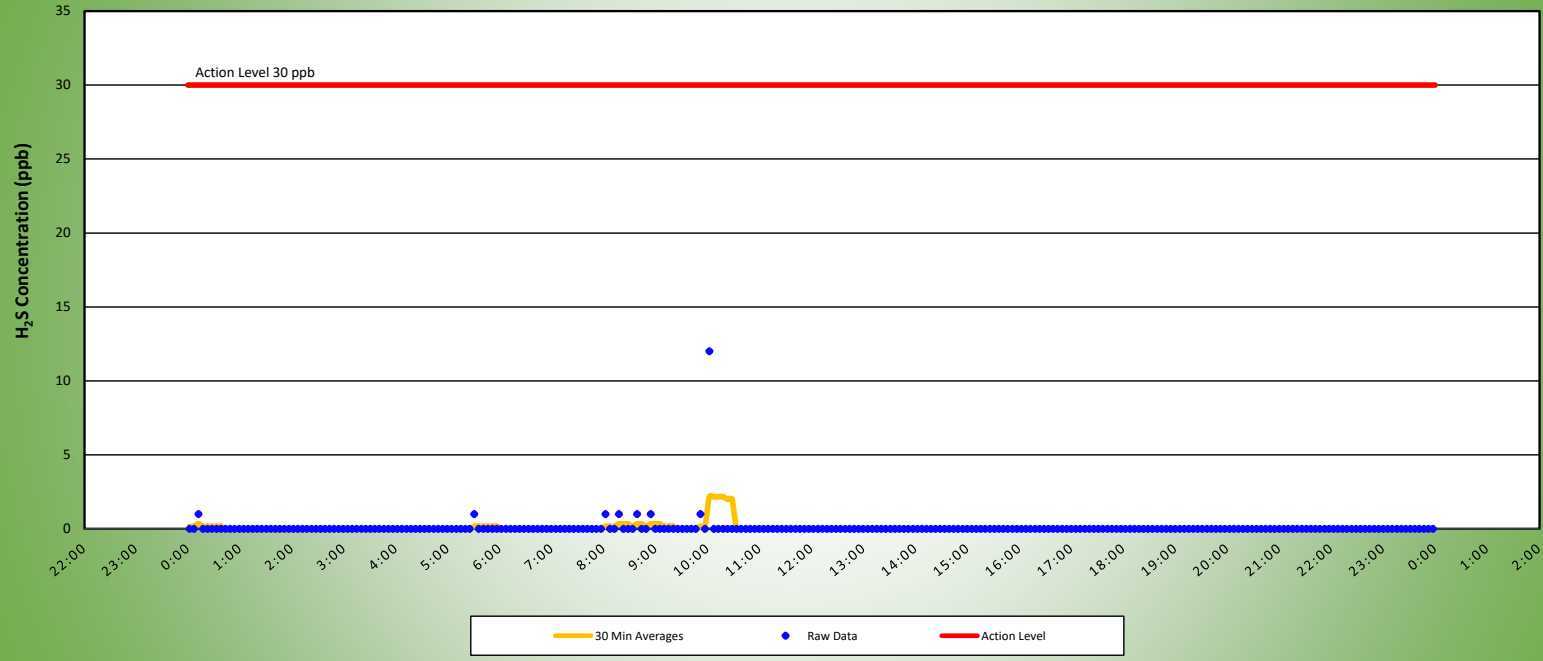
MS5 H2S MONITORING RESULTS - 06/06/26
AT OR NEAR PROPERTY LINE



MS6 H2S MONITORING RESULTS - 06/06/26
AT OR NEAR PROPERTY LINE



MS7 H2S MONITORING RESULTS - 06/06/26
AT OR NEAR PROPERTY LINE



MS8 H2S MONITORING RESULTS - 06/06/26
AT OR NEAR PROPERTY LINE

