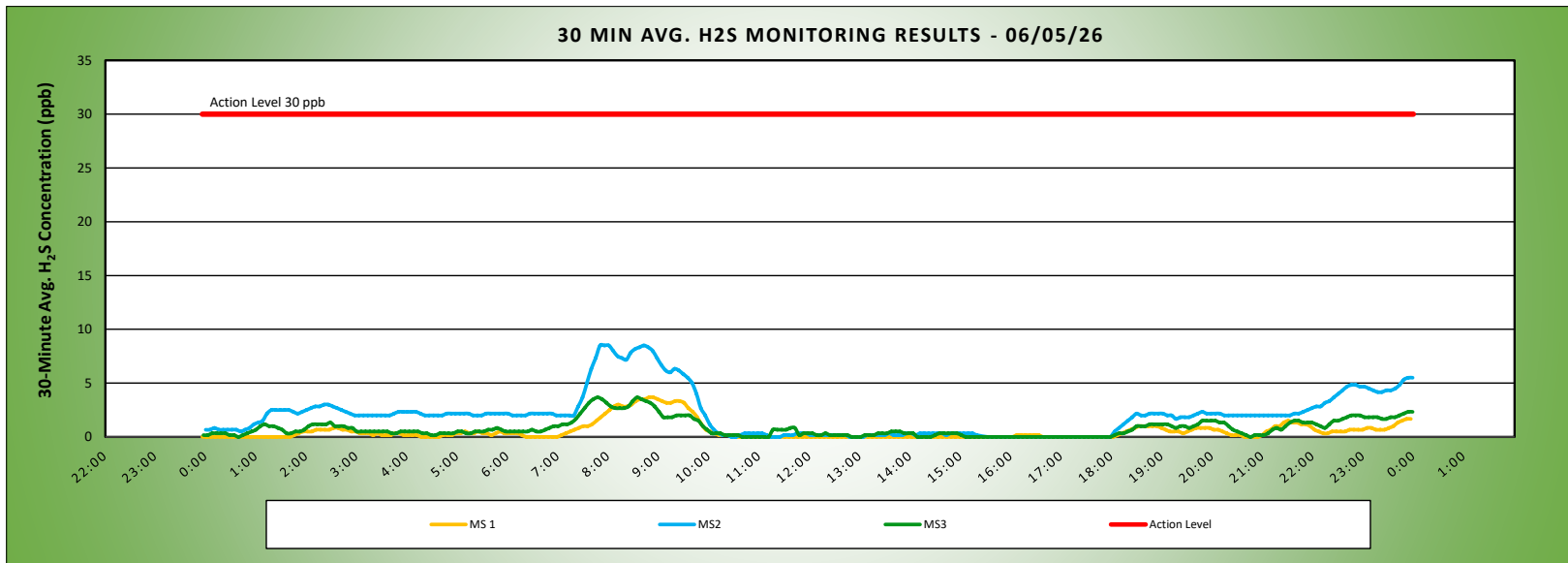


Keegan Landfill Monitoring Project 	DAILY AIR MONITORING REPORT NON-PROPERTY LINE Keegan Landfill Monitoring Stations Kearny, New Jersey				06/05/26		
					Field Operations		Rev. No. 0
					Page 1 of 1		
					Submitted By:		30 Minute Avg H ₂ S Action Level

Weather Data Range from Full Weather Station		Wind Direction	NNE	Relative Humidity (%)	18.2 - 74.6	Daily Rain (in)	0.00	Landfill Perimeter Monitoring
Temp (°F)	60.9 - 92.1	Wind Speed (MPH)	0.1 - 7.5	Barometer (inHg)	29.99 - 30.11			

*Note: Wind Direction reported in the direction that it is coming from

Station Location Area	Work	Daily Avg. 30 Min H ₂ S Concentration (ppb)	Max 30 Min H ₂ S Concentration (ppb)	Time of Max 30 Min H ₂ S Reading	Corresponding Wind Direction
MS-1		0.5	3.7	8:48	ENE
MS-2		2.1	8.5	7:50	ENE
MS-3		0.8	3.7	7:47	S



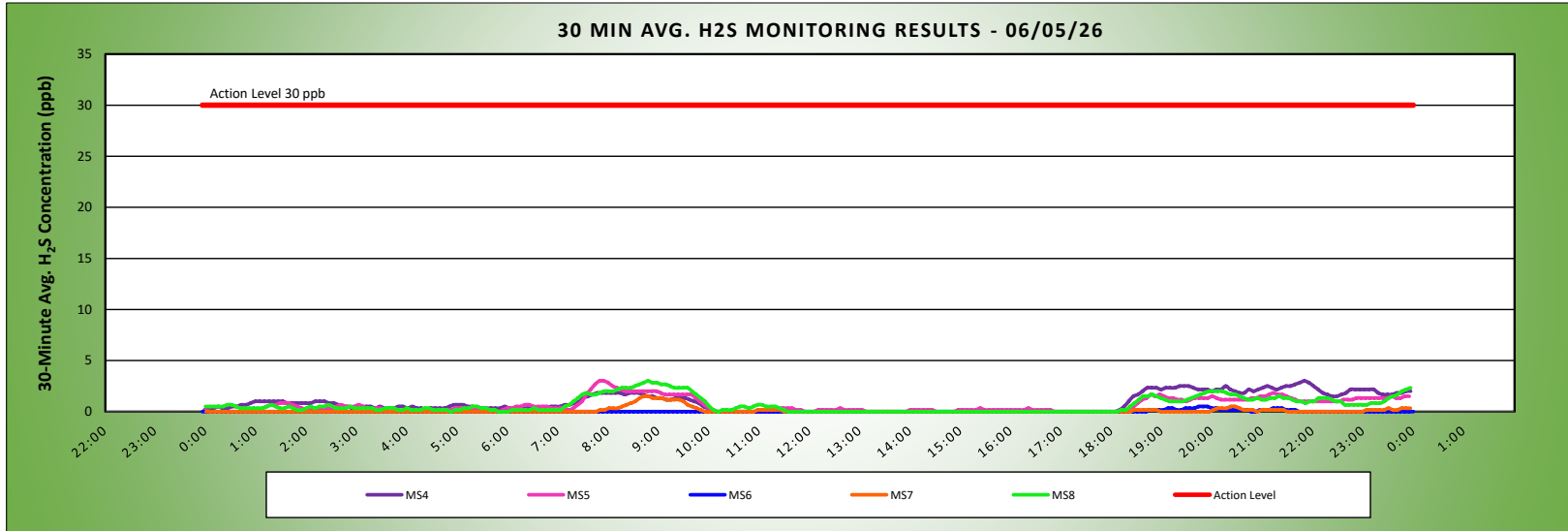
Air Monitoring Notes:

Keegan Landfill Monitoring Project 	DAILY AIR MONITORING REPORT AT OR NEAR PROPERTY LINE Keegan Landfill Monitoring Stations Kearny, New Jersey			06/05/26 Field Operations	
				Page 1 of 1 Submitted By:	Rev. No. 0
			30 Minute Avg H ₂ S Action Level		30 ppb

Weather Data Range from Full Weather Station		Wind Direction	NNE	Relative Humidity (%)	18.2 - 74.6	Daily Rain (in)	0.00	Landfill Perimeter Monitoring
Temp (°F)	60.9 - 92.1	Wind Speed (MPH)	0.1 - 7.5	Barometer (inHg)	29.99 - 30.11			

*Note: Wind Direction reported in the direction that it is coming from

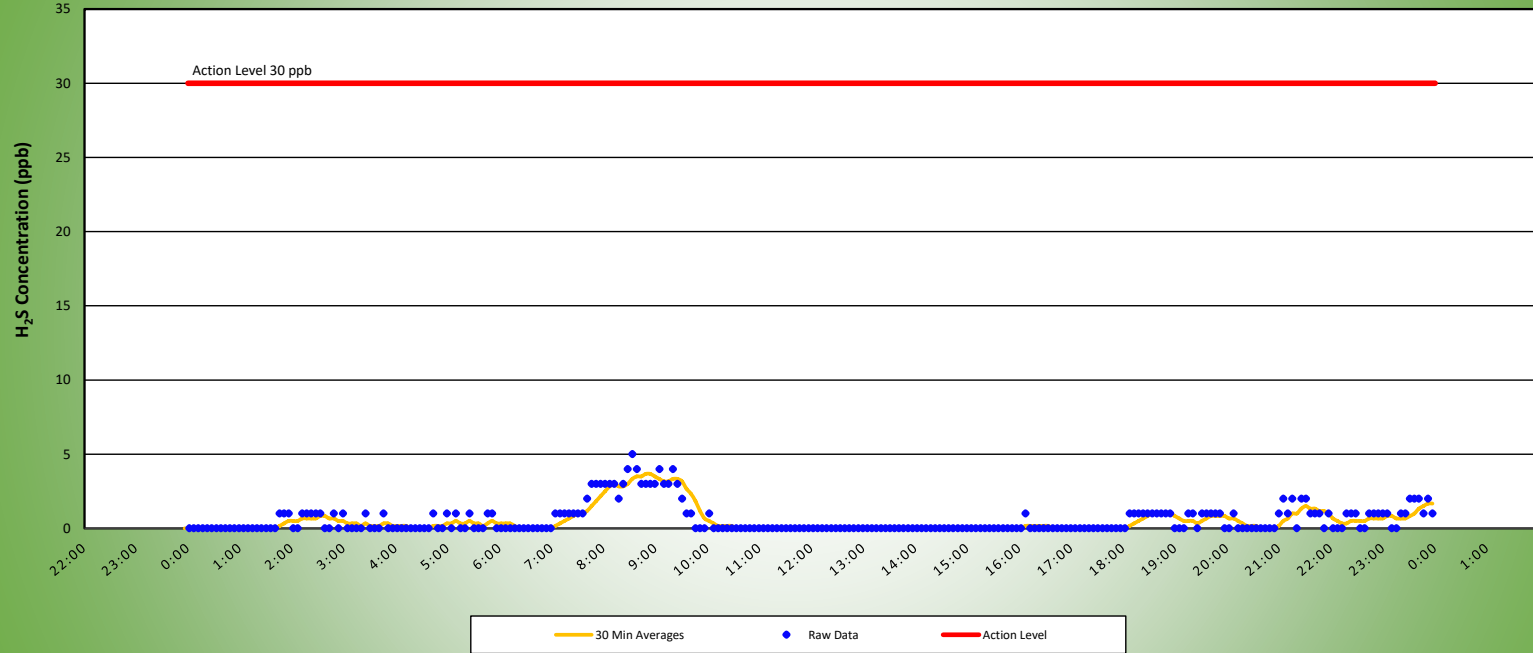
Station Location Area	Work	Daily Avg. 30 Min H ₂ S Concentration (ppb)	Max 30 Min H ₂ S Concentration (ppb)	Time of Max 30 Min H ₂ S Reading	Corresponding Wind Direction
MS-4		0.8	3.0	21:49	N
MS-5		0.6	3.0	7:49	NE
MS-6		0.0	0.5	19:43	ESE
MS-7		0.1	1.5	8:42	N
MS-8		0.7	3.0	8:47	N



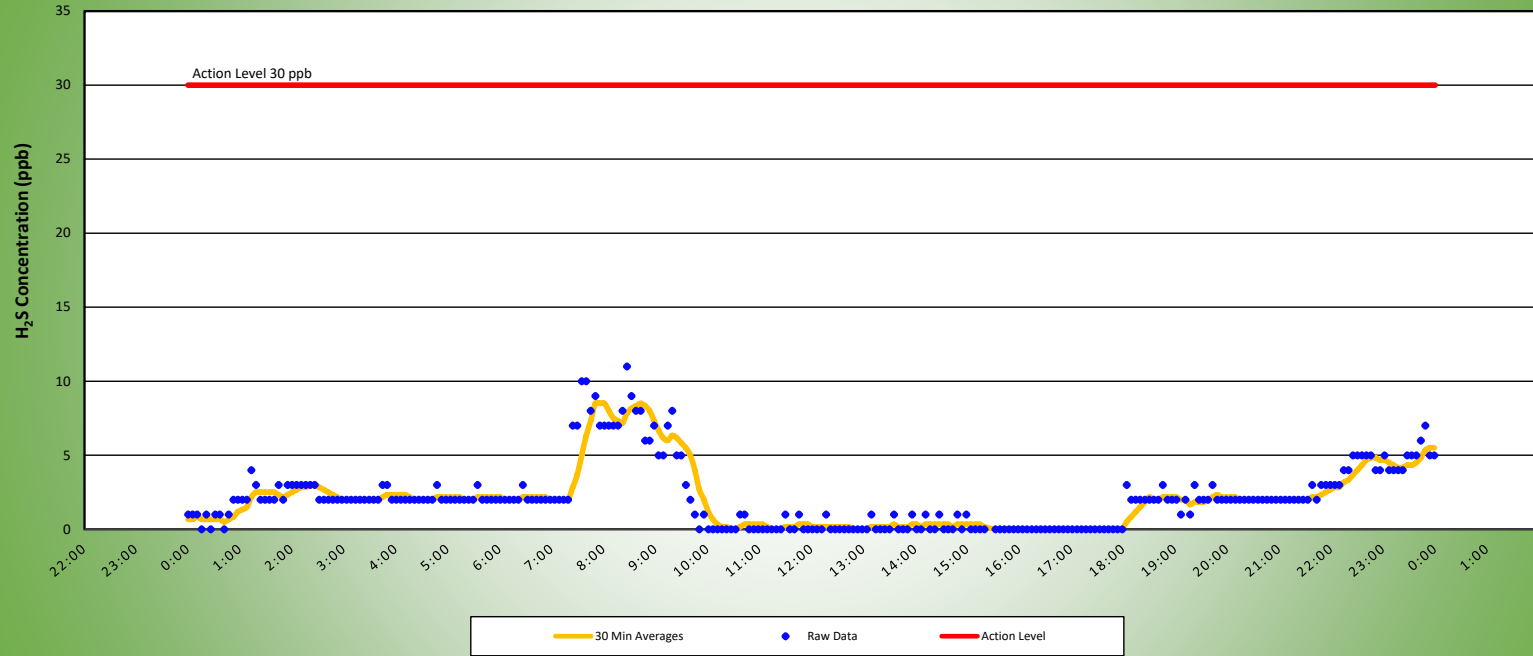
Air Monitoring Notes:



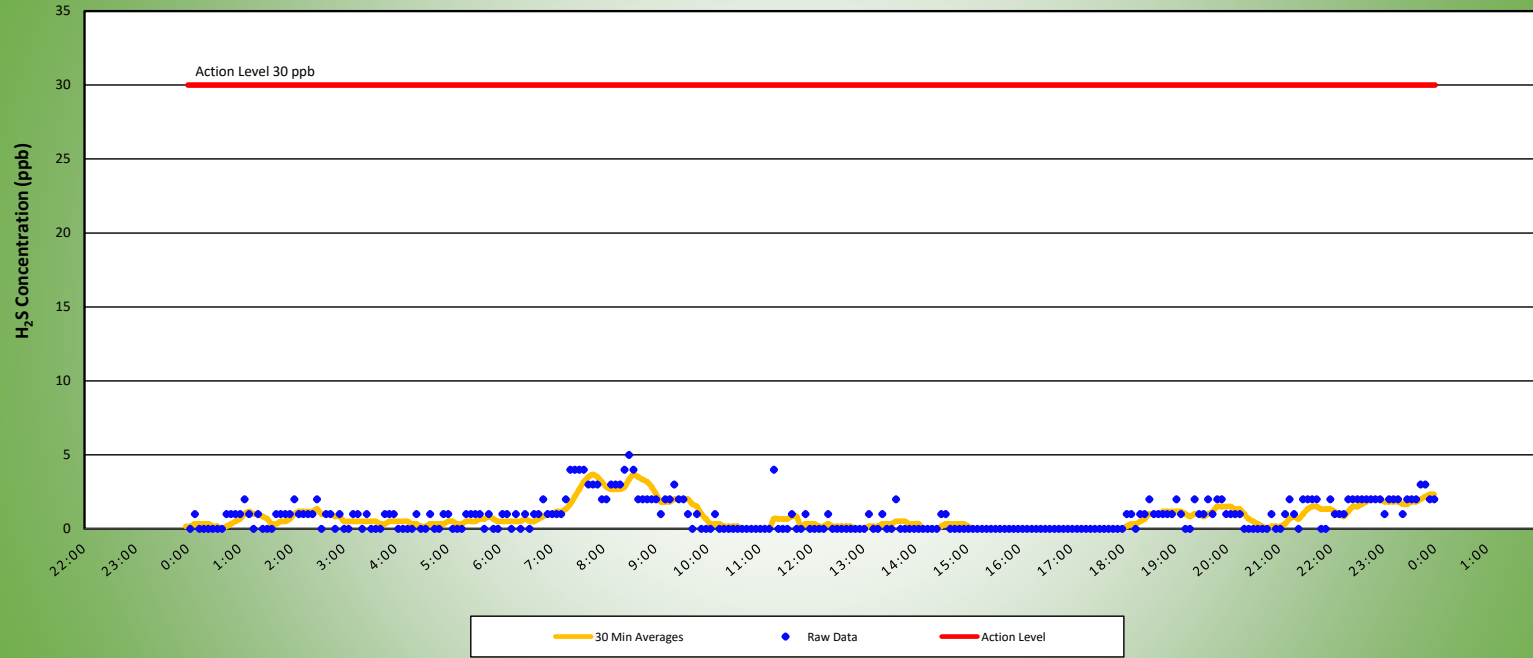
MS1 H2S MONITORING RESULTS - 06/05/26
NON-PROPERTY LINE MONITOR



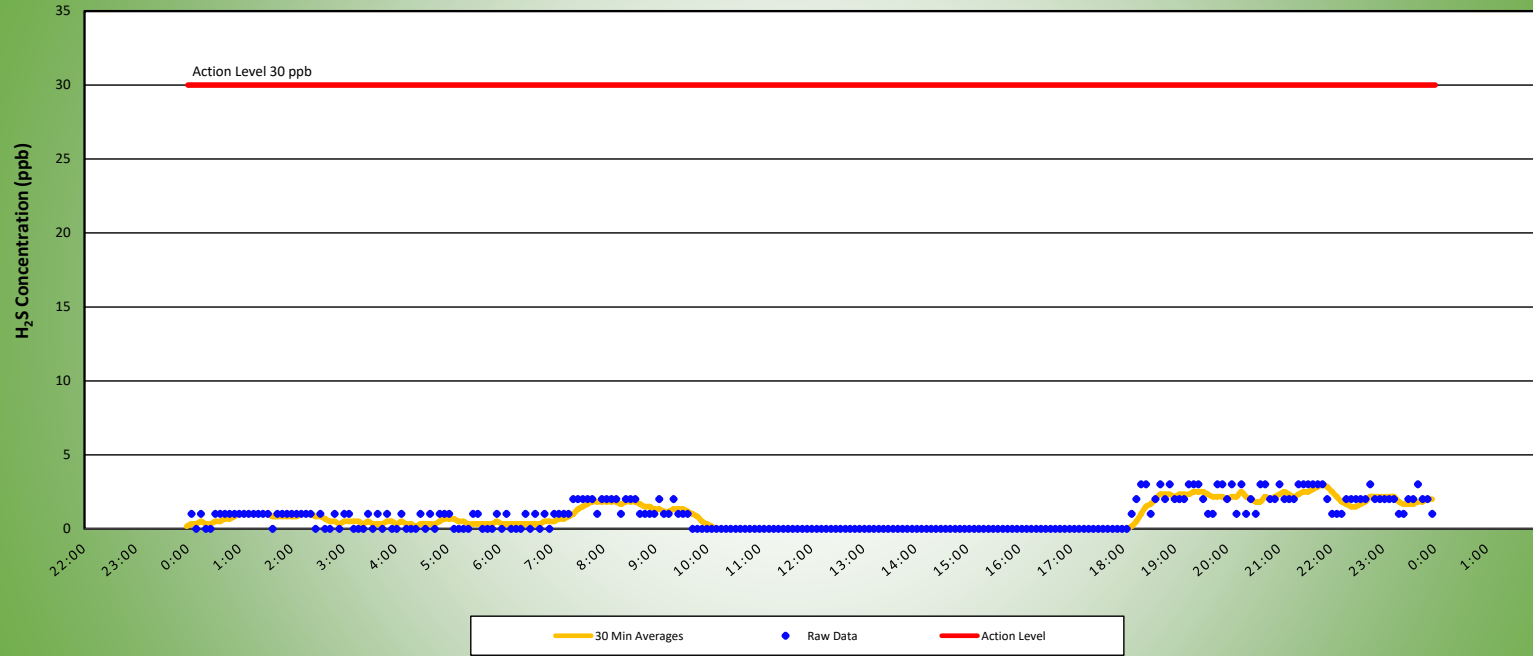
MS2 H2S MONITORING RESULTS - 06/05/26
NON-PROPERTY LINE MONITOR



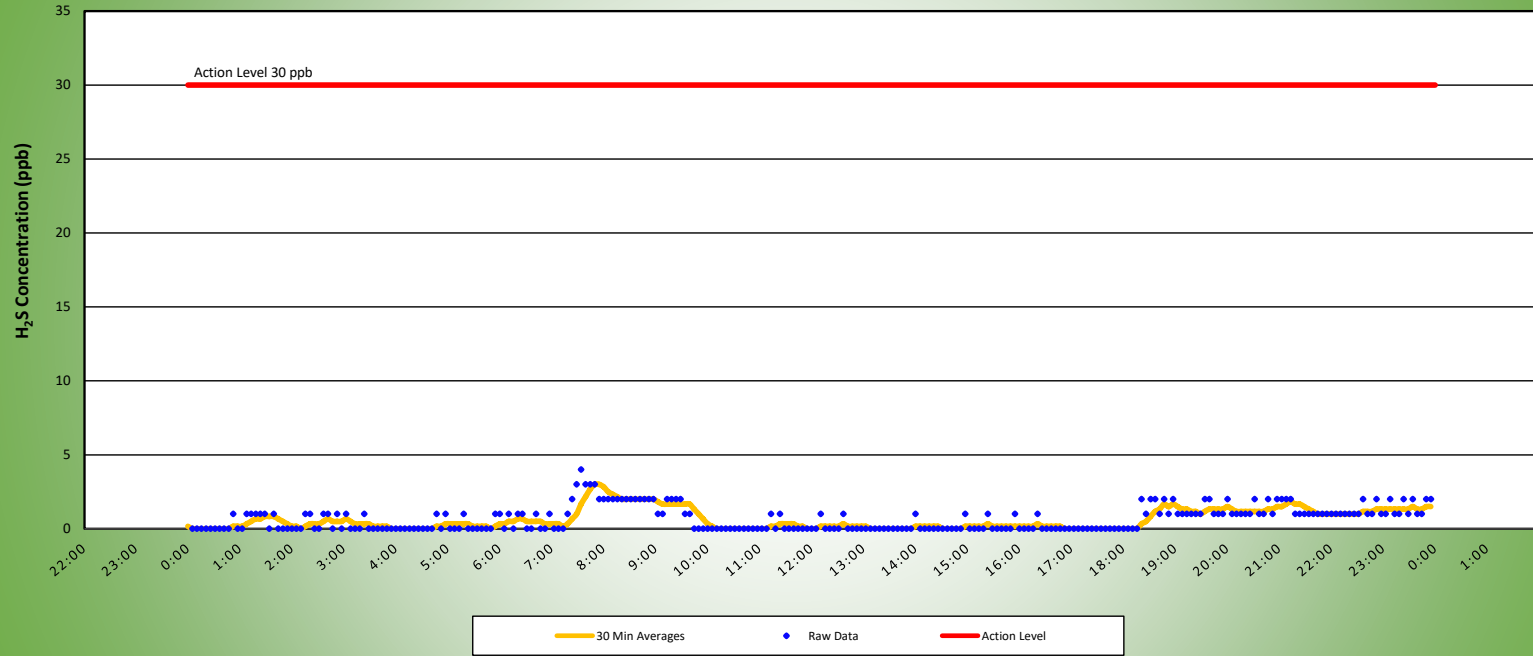
MS3 H2S MONITORING RESULTS - 06/05/26
NON-PROPERTY LINE MONITOR



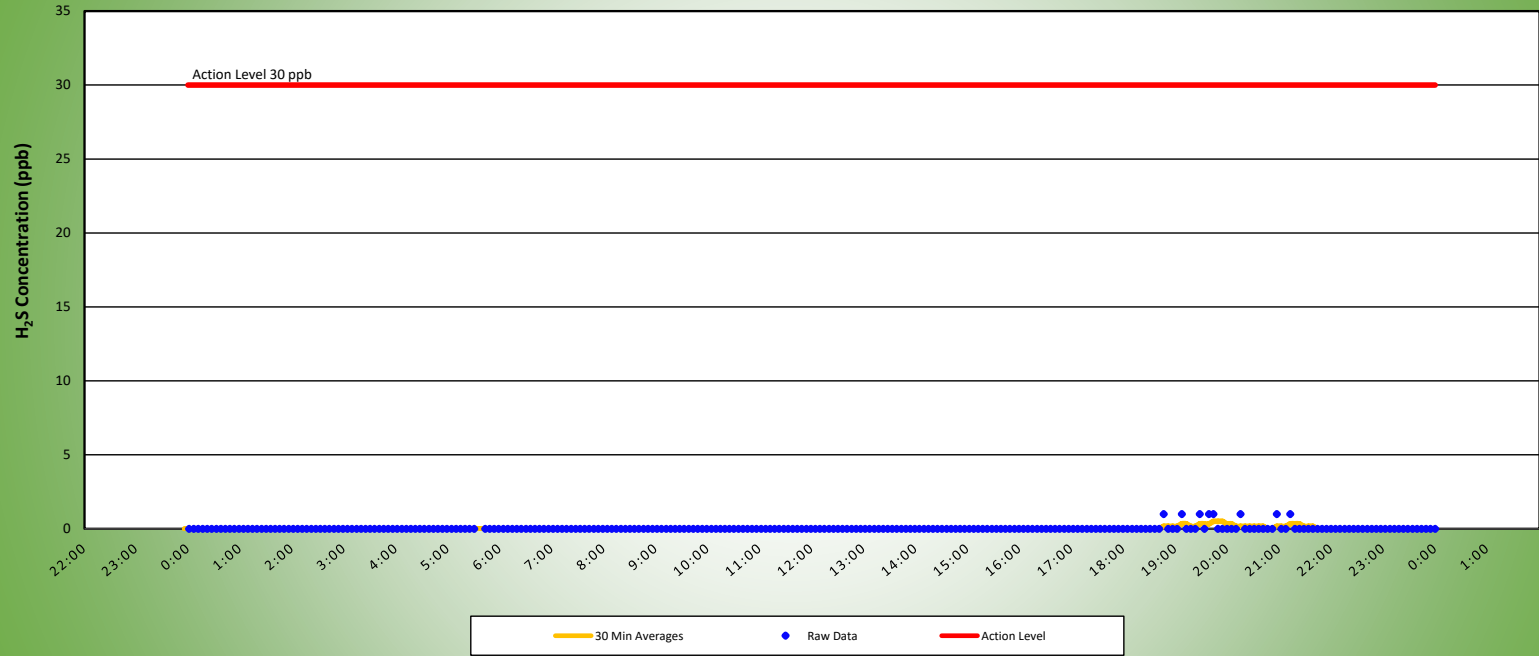
MS4 H2S MONITORING RESULTS - 06/05/26
AT OR NEAR PROPERTY LINE



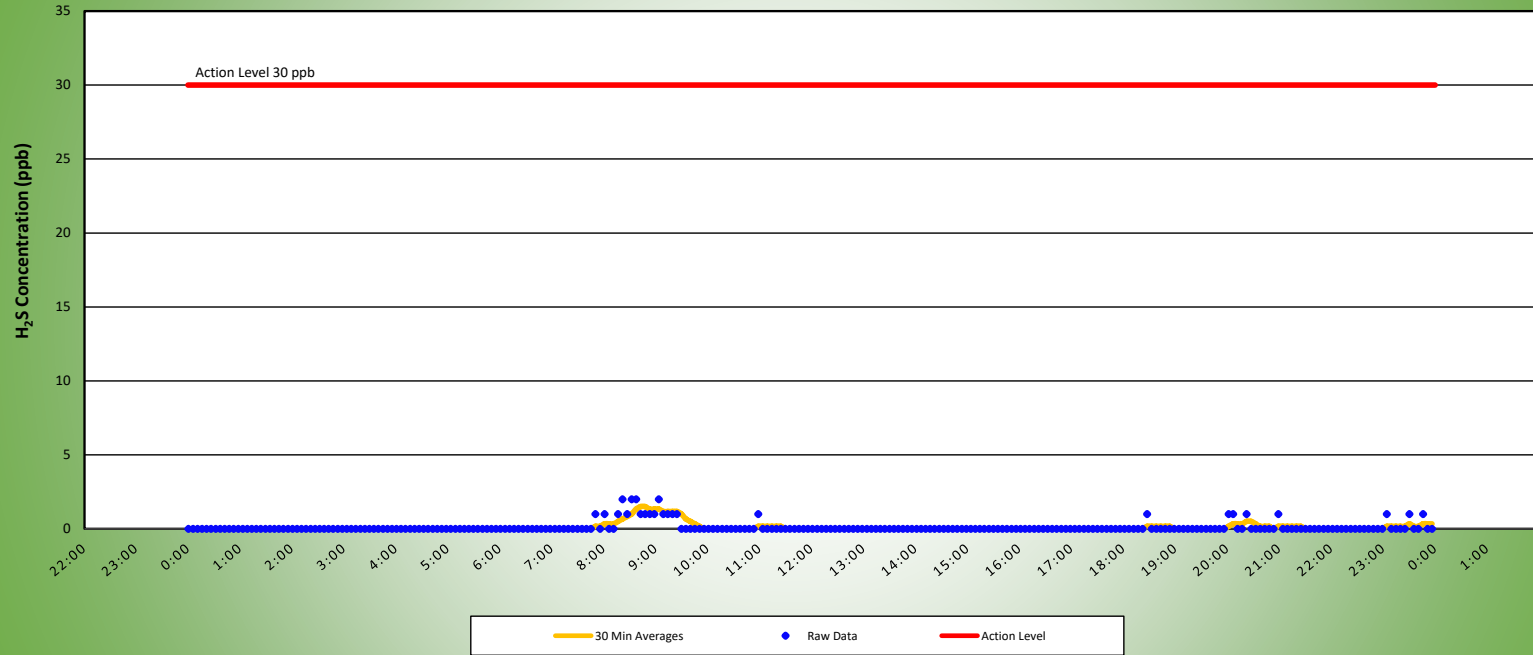
M55 H2S MONITORING RESULTS - 06/05/26
AT OR NEAR PROPERTY LINE



MS6 H2S MONITORING RESULTS - 06/05/26
AT OR NEAR PROPERTY LINE



MS7 H2S MONITORING RESULTS - 06/05/26
AT OR NEAR PROPERTY LINE



MS8 H2S MONITORING RESULTS - 06/05/26
AT OR NEAR PROPERTY LINE

