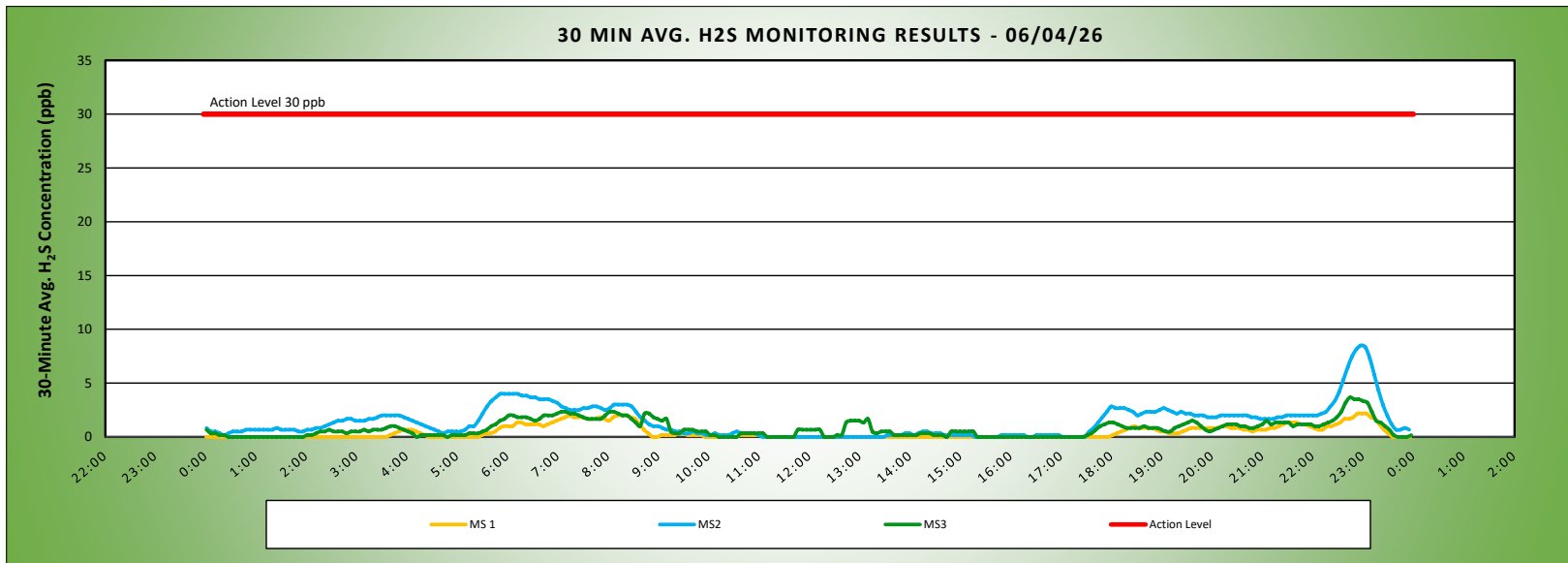


Keegan Landfill Monitoring Project 	DAILY AIR MONITORING REPORT NON-PROPERTY LINE Keegan Landfill Monitoring Stations Kearny, New Jersey				06/04/26		
					Field Operations		Rev. No. 0
					Page 1 of 1		
					Submitted By:		30 Minute Avg H ₂ S Action Level

Weather Data Range from Full Weather Station		Wind Direction	S	Relative Humidity (%)	15.8 - 67.9	Daily Rain (in)	0.00	Landfill Perimeter Monitoring
Temp (°F)	58.4 - 88.7	Wind Speed (MPH)	0.1 - 9.5	Barometer (inHg)	30.08 - 30.27			

*Note: Wind Direction reported in the direction that it is coming from

Station Location Area	Work	Daily Avg. 30 Min H ₂ S Concentration (ppb)	Max 30 Min H ₂ S Concentration (ppb)	Time of Max 30 Min H ₂ S Reading	Corresponding Wind Direction
MS-1		0.4	2.2	22:53	SSE
MS-2		1.4	8.5	22:57	SW
MS-3		0.8	3.7	22:44	W



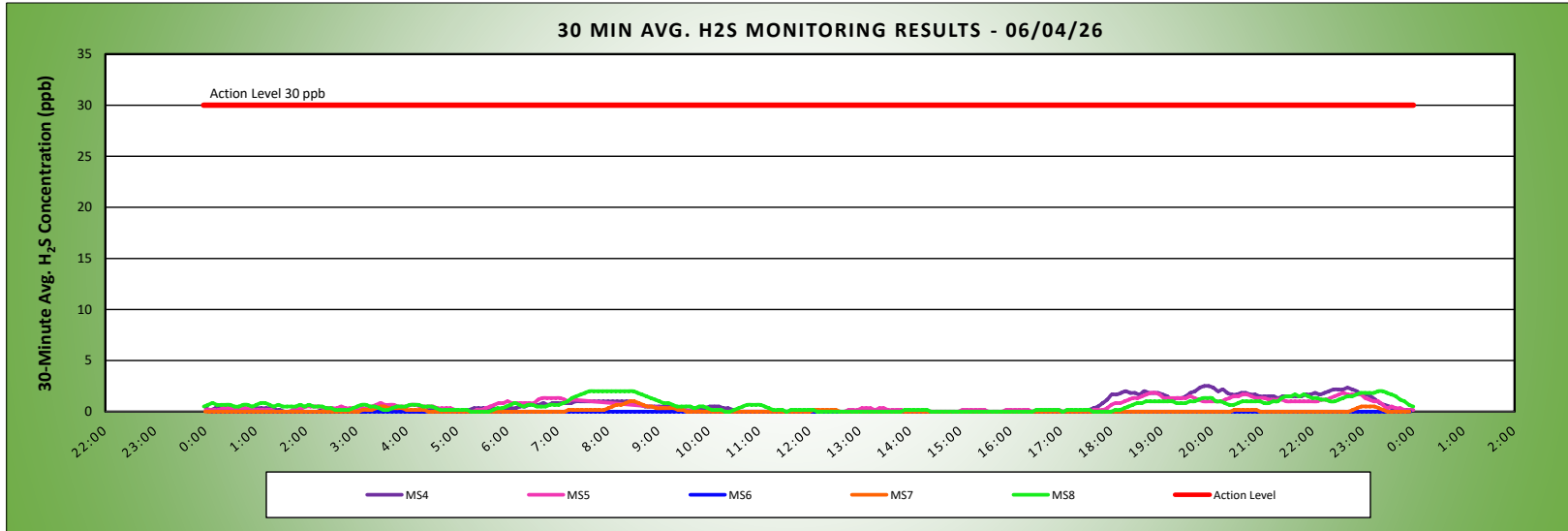
Air Monitoring Notes:

Keegan Landfill Monitoring Project 	DAILY AIR MONITORING REPORT AT OR NEAR PROPERTY LINE Keegan Landfill Monitoring Stations Kearny, New Jersey			06/04/26	
				Field Operations	
			Page 1 of 1	Rev. No. 0	
			Submitted By:		
			30 Minute Avg H ₂ S Action Level	30 ppb	

Weather Data Range from Full Weather Station		Wind Direction	S	Relative Humidity (%)	15.8 - 67.9	Daily Rain (in)	0.00	Landfill Perimeter Monitoring
Temp (°F)	58.4 - 88.7	Wind Speed (MPH)	0.1 - 9.5	Barometer (inHg)	30.08 - 30.27			

*Note: Wind Direction reported in the direction that it is coming from

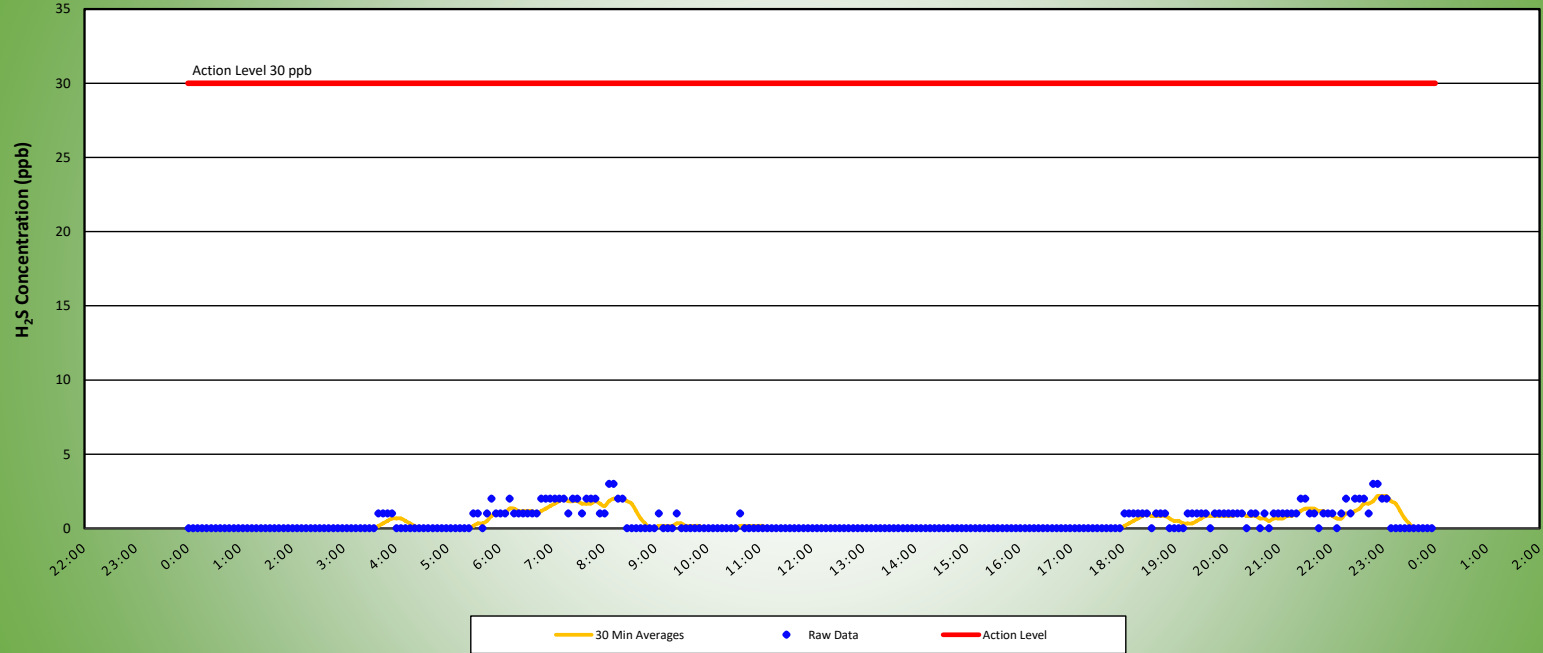
Station Location Area	Work	Daily Avg. 30 Min H ₂ S Concentration (ppb)	Max 30 Min H ₂ S Concentration (ppb)	Time of Max 30 Min H ₂ S Reading	Corresponding Wind Direction
MS-4		0.6	2.5	19:50	SW
MS-5		0.5	1.8	18:46	SW
MS-6		0.0	0.0	0:02	SW
MS-7		0.1	1.0	8:25	NNW
MS-8		0.6	2.0	7:37	NNE



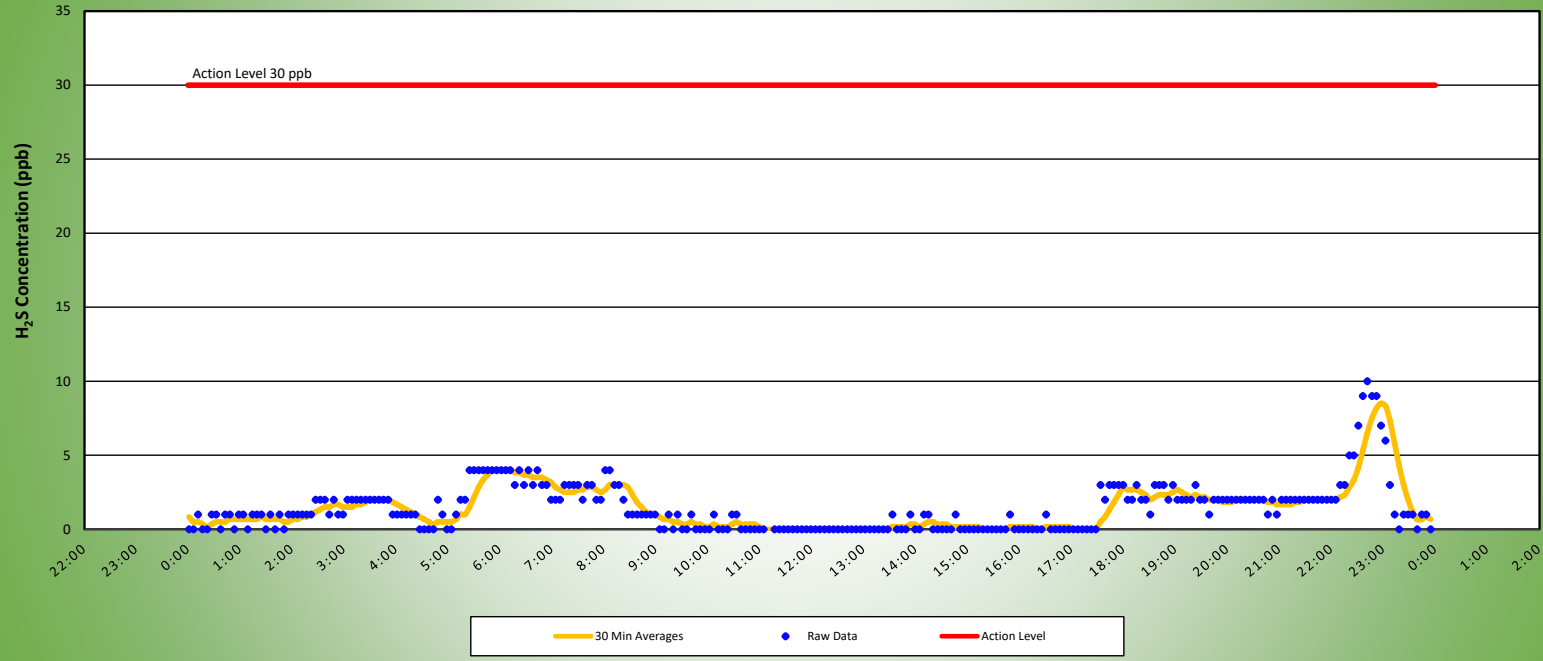
Air Monitoring Notes:



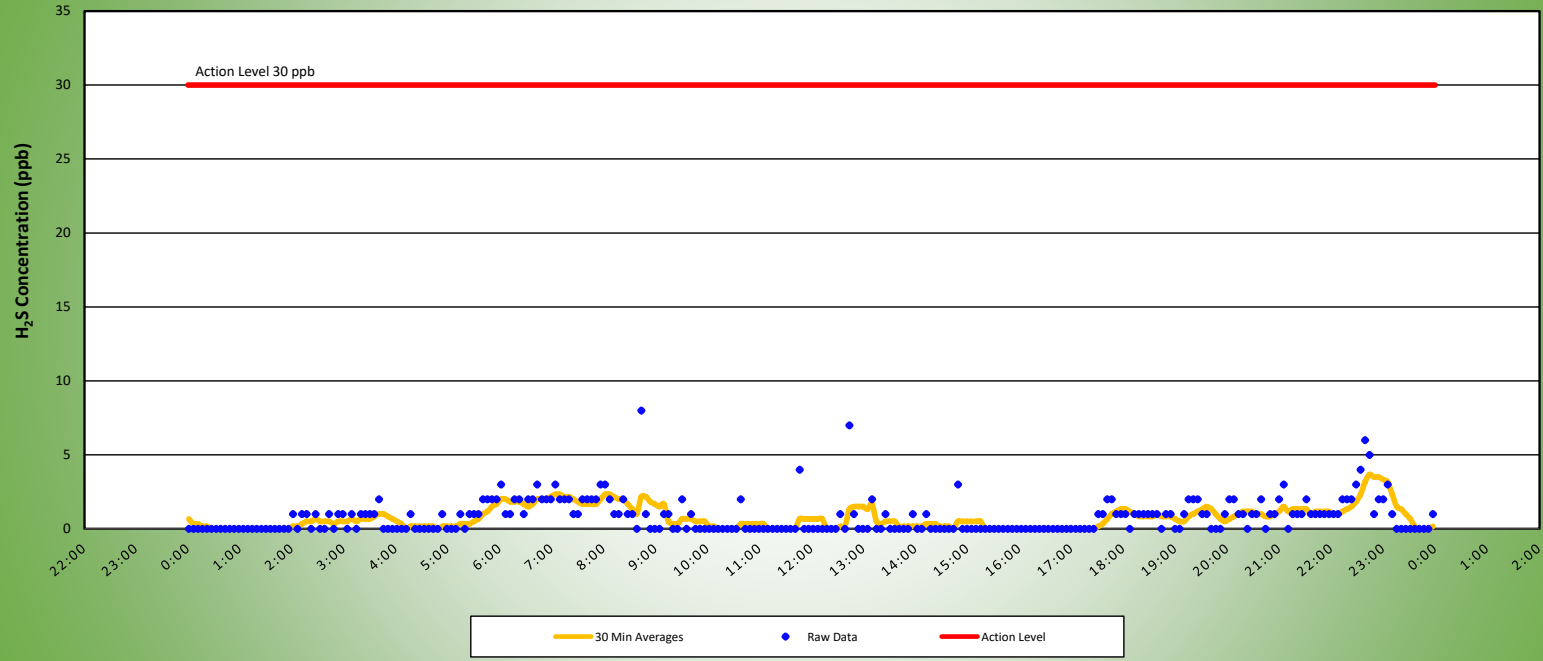
MS1 H2S MONITORING RESULTS - 06/04/26
NON-PROPERTY LINE MONITOR



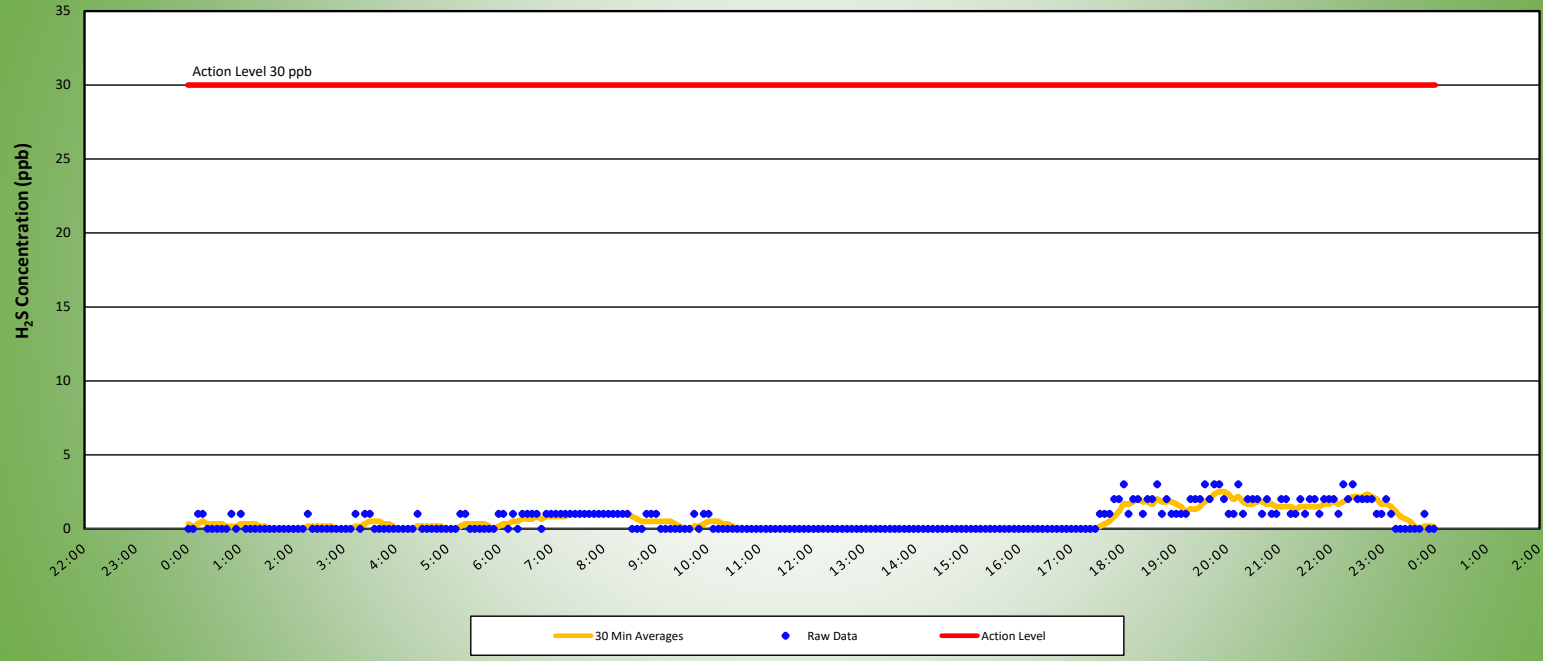
MS2 H2S MONITORING RESULTS - 06/04/26
NON-PROPERTY LINE MONITOR



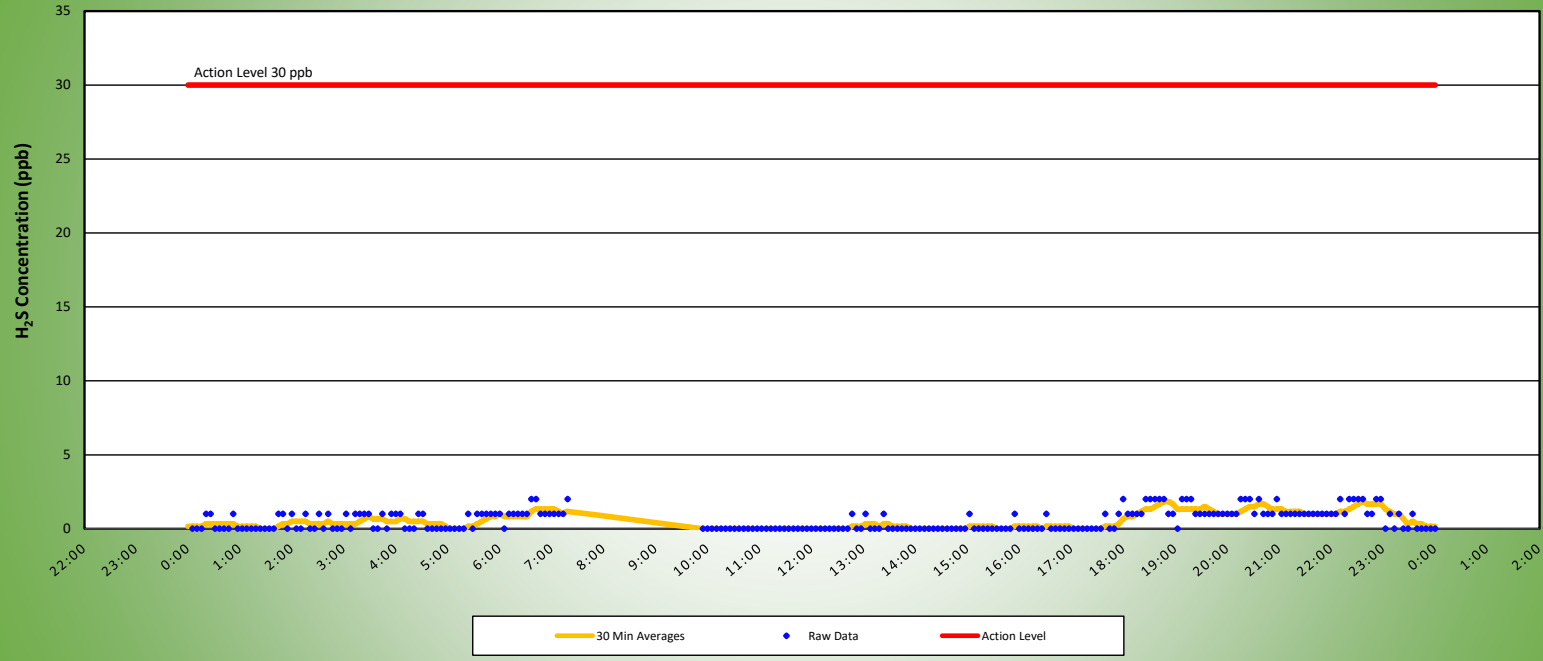
MS3 H2S MONITORING RESULTS - 06/04/26
NON-PROPERTY LINE MONITOR



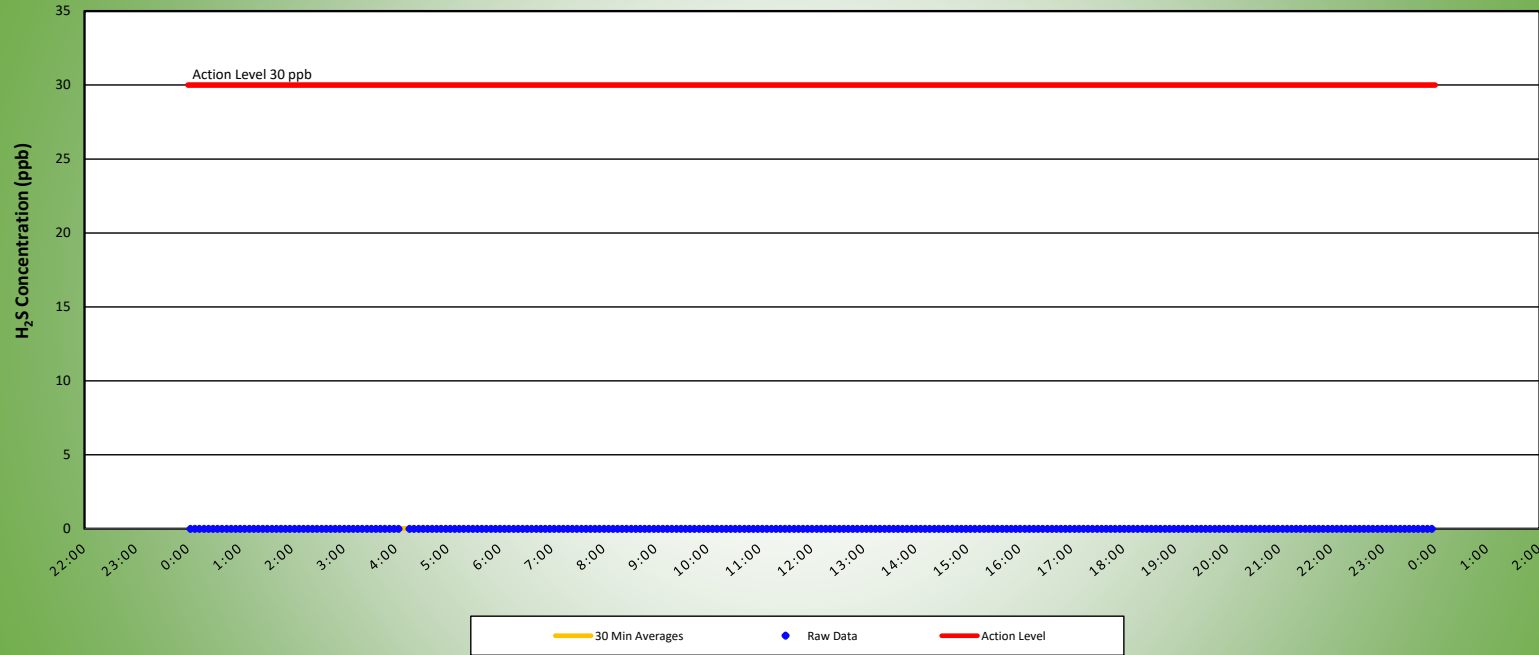
MS4 H2S MONITORING RESULTS - 06/04/26
AT OR NEAR PROPERTY LINE



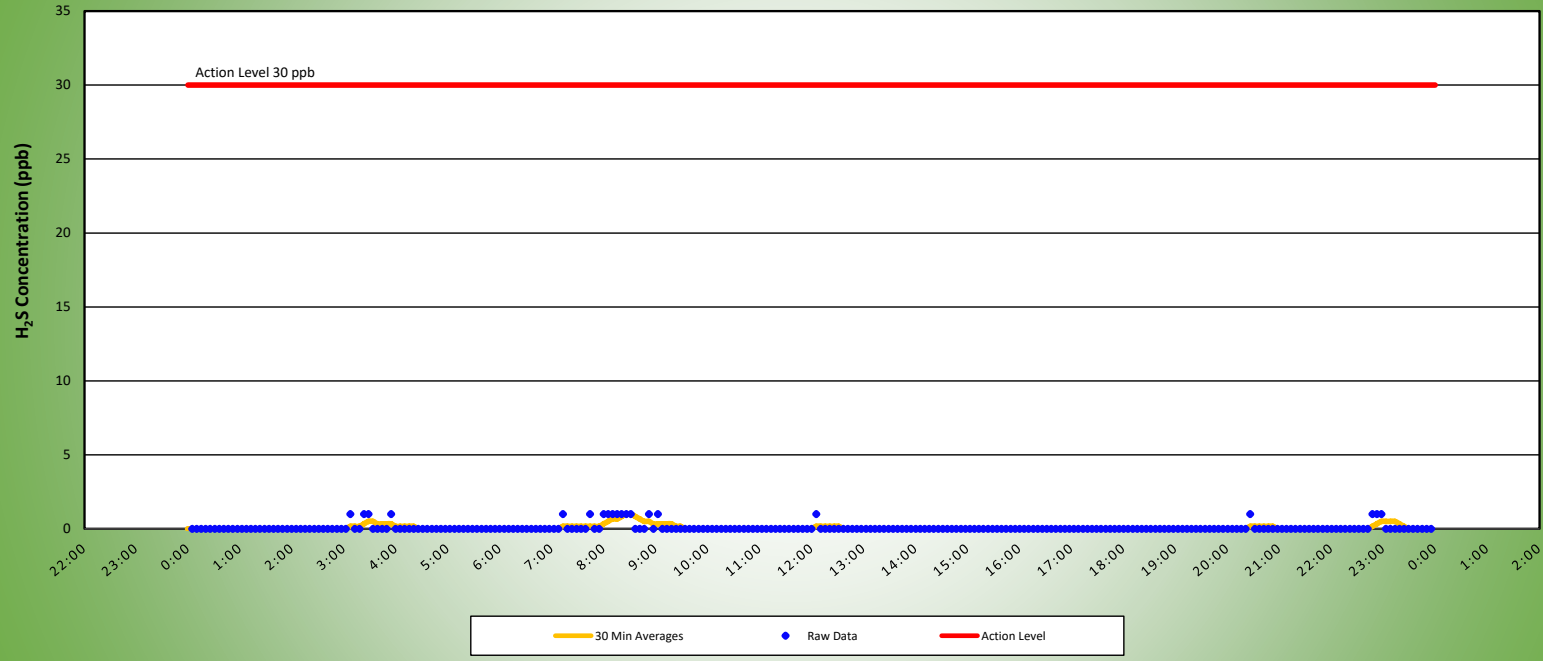
MS5 H2S MONITORING RESULTS - 06/04/26
AT OR NEAR PROPERTY LINE



MS6 H2S MONITORING RESULTS - 06/04/26
AT OR NEAR PROPERTY LINE



MS7 H2S MONITORING RESULTS - 06/04/26
AT OR NEAR PROPERTY LINE



MS8 H2S MONITORING RESULTS - 06/04/26
AT OR NEAR PROPERTY LINE

