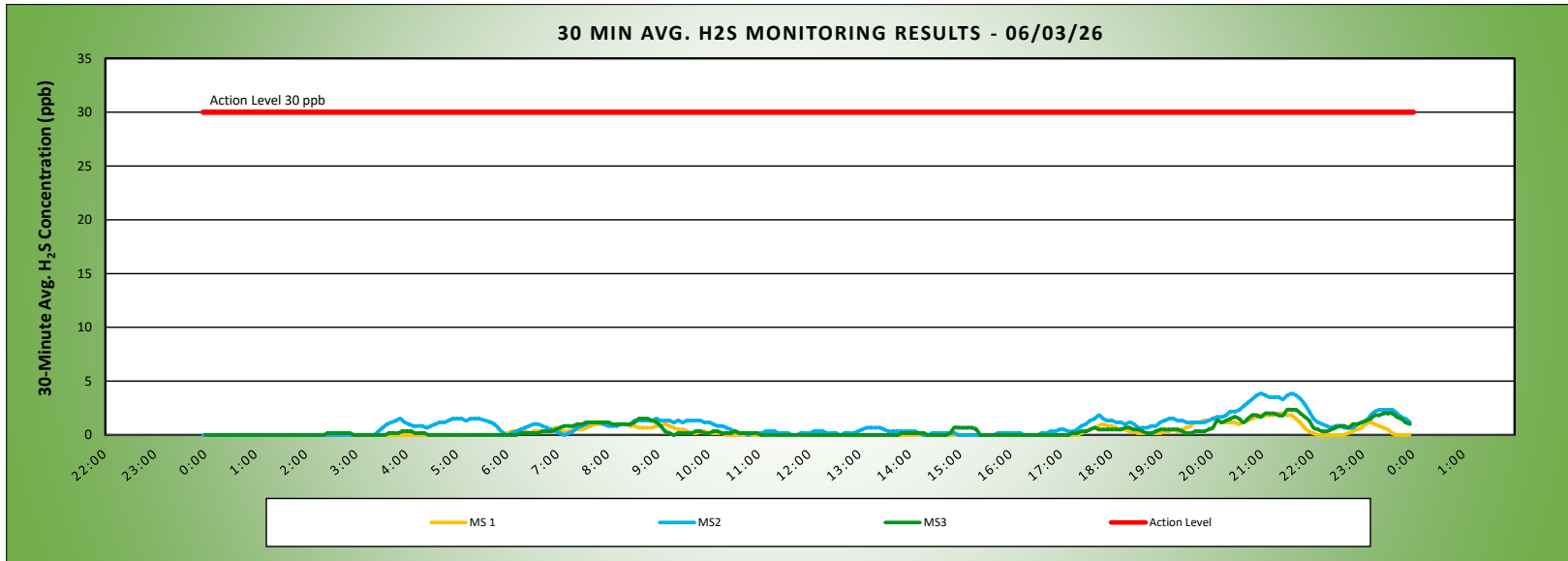


Keegan Landfill Monitoring Project 	DAILY AIR MONITORING REPORT NON-PROPERTY LINE Keegan Landfill Monitoring Stations Kearny, New Jersey				06/03/26		
					Field Operations		Rev. No. 0
					Page 1 of 1		
					Submitted By:		30 Minute Avg H ₂ S Action Level
		30 ppb					

Weather Data Range from Full Weather Station		Wind Direction	NNE	Relative Humidity (%)	17.7 - 69.7	Daily Rain (in)	0.00	Landfill Perimeter Monitoring
Temp (°F)	54.5 - 85.4	Wind Speed (MPH)	0.2 - 9.7	Barometer (inHg)	30.22 - 30.31			

*Note: Wind Direction reported in the direction that it is coming from

Station Location Area	Work	Daily Avg. 30 Min H ₂ S Concentration (ppb)	Max 30 Min H ₂ S Concentration (ppb)	Time of Max 30 Min H ₂ S Reading	Corresponding Wind Direction
MS-1		0.3	2.0	21:18	SW
MS-2		0.8	3.8	20:58	WSW
MS-3		0.4	2.3	21:29	WSW



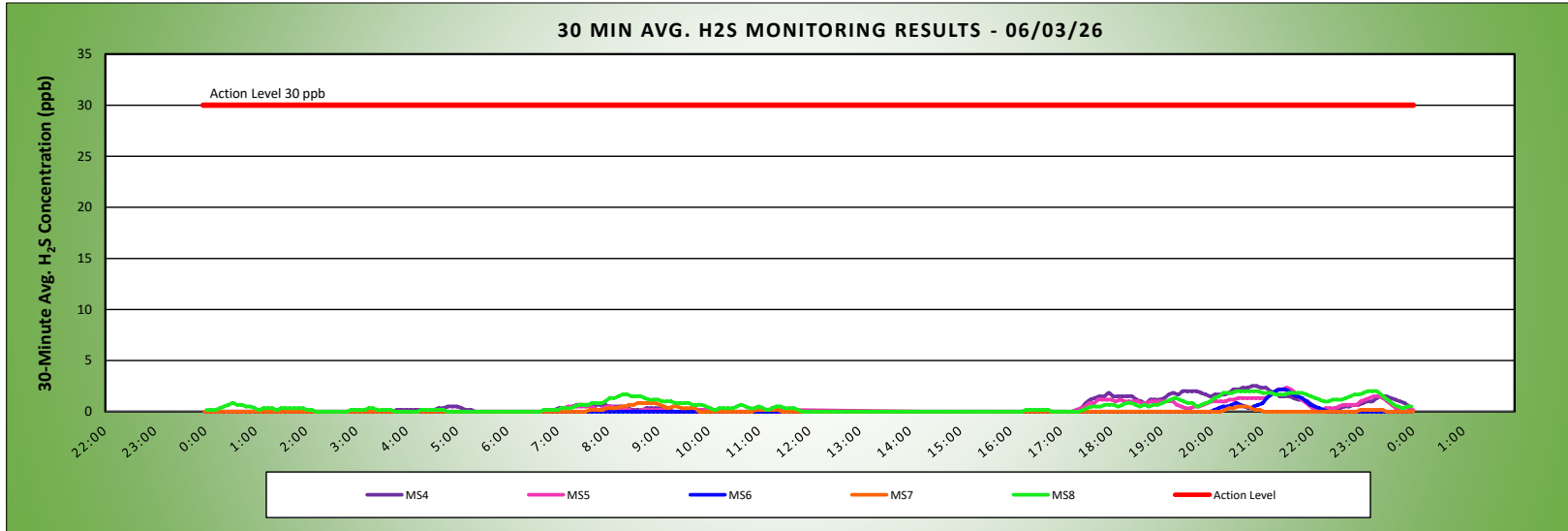
Air Monitoring Notes:

Keegan Landfill Monitoring Project 	DAILY AIR MONITORING REPORT AT OR NEAR PROPERTY LINE Keegan Landfill Monitoring Stations Kearny, New Jersey			06/03/26 Field Operations	
				Page 1 of 1 Submitted By:	Rev. No. 0 30 Minute Avg H ₂ S Action Level 30 ppb

Weather Data Range from Full Weather Station	Wind Direction	NNE	Relative Humidity (%)	17.7 - 69.7	Daily Rain (in)	0.00	Landfill Perimeter Monitoring
Temp (°F)	54.5 - 85.4	Wind Speed (MPH)	0.2 - 9.7	Barometer (inHg)			

*Note: Wind Direction reported in the direction that it is coming from

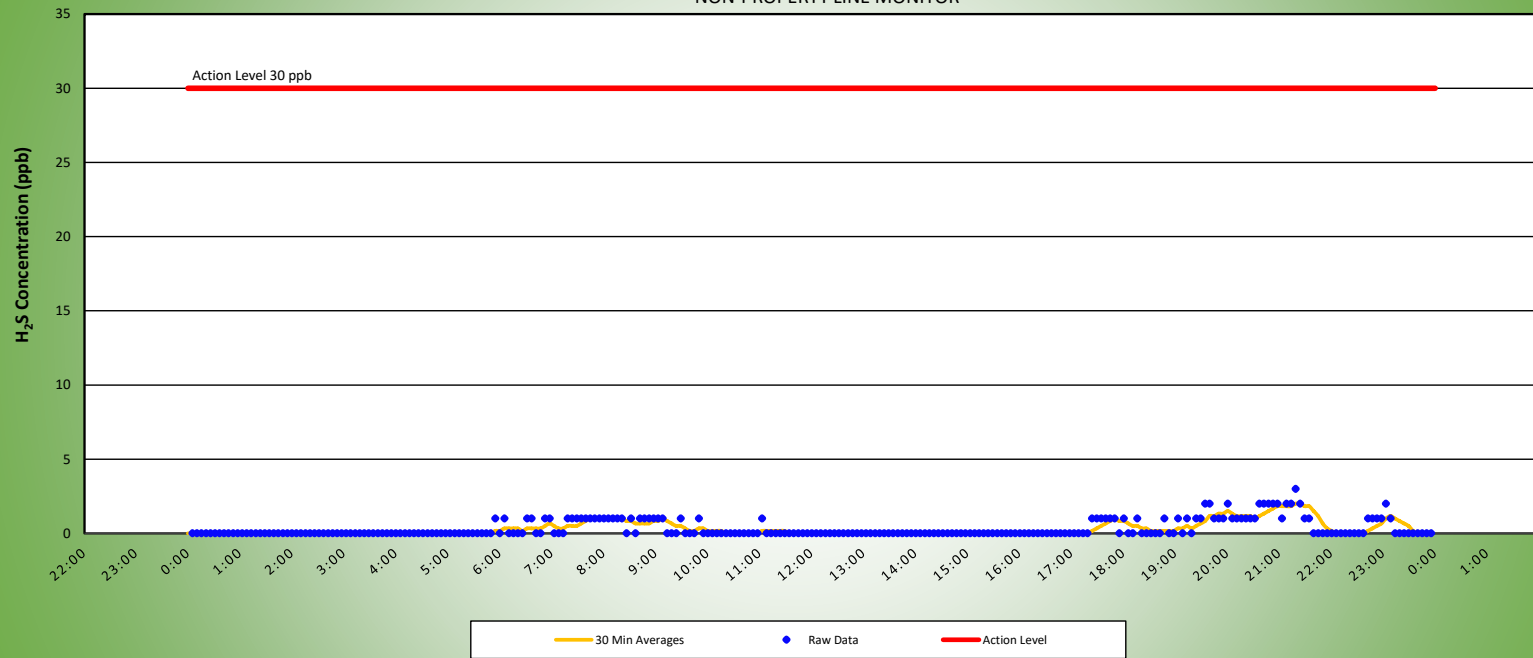
Station Location Area	Work	Daily Avg. 30 Min H ₂ S Concentration (ppb)	Max 30 Min H ₂ S Concentration (ppb)	Time of Max 30 Min H ₂ S Reading	Corresponding Wind Direction
MS-4		0.4	2.5	20:47	NNE
MS-5		0.3	2.3	21:28	SSE
MS-6		0.1	2.2	21:20	SW
MS-7		0.1	0.8	8:35	N
MS-8		0.5	2.0	20:28	E



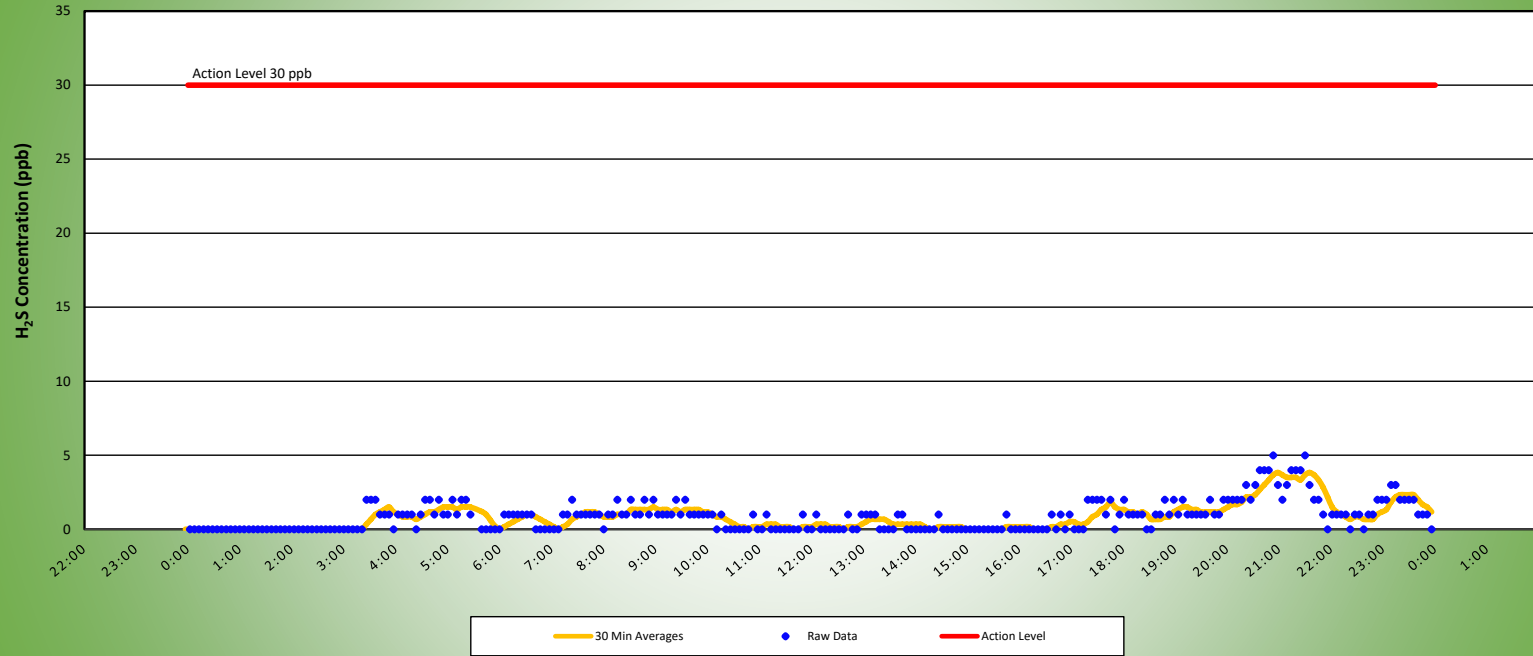
Air Monitoring Notes:



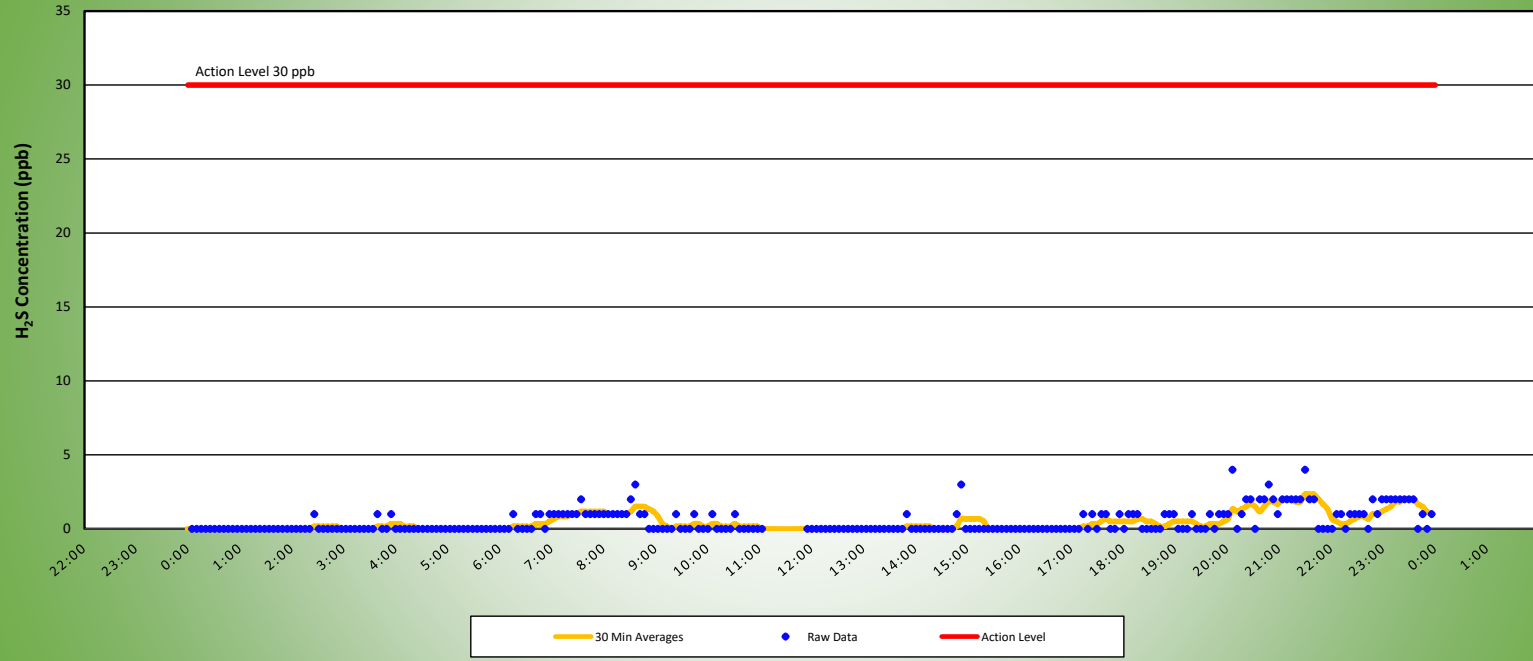
MS1 H2S MONITORING RESULTS - 06/03/26
NON-PROPERTY LINE MONITOR



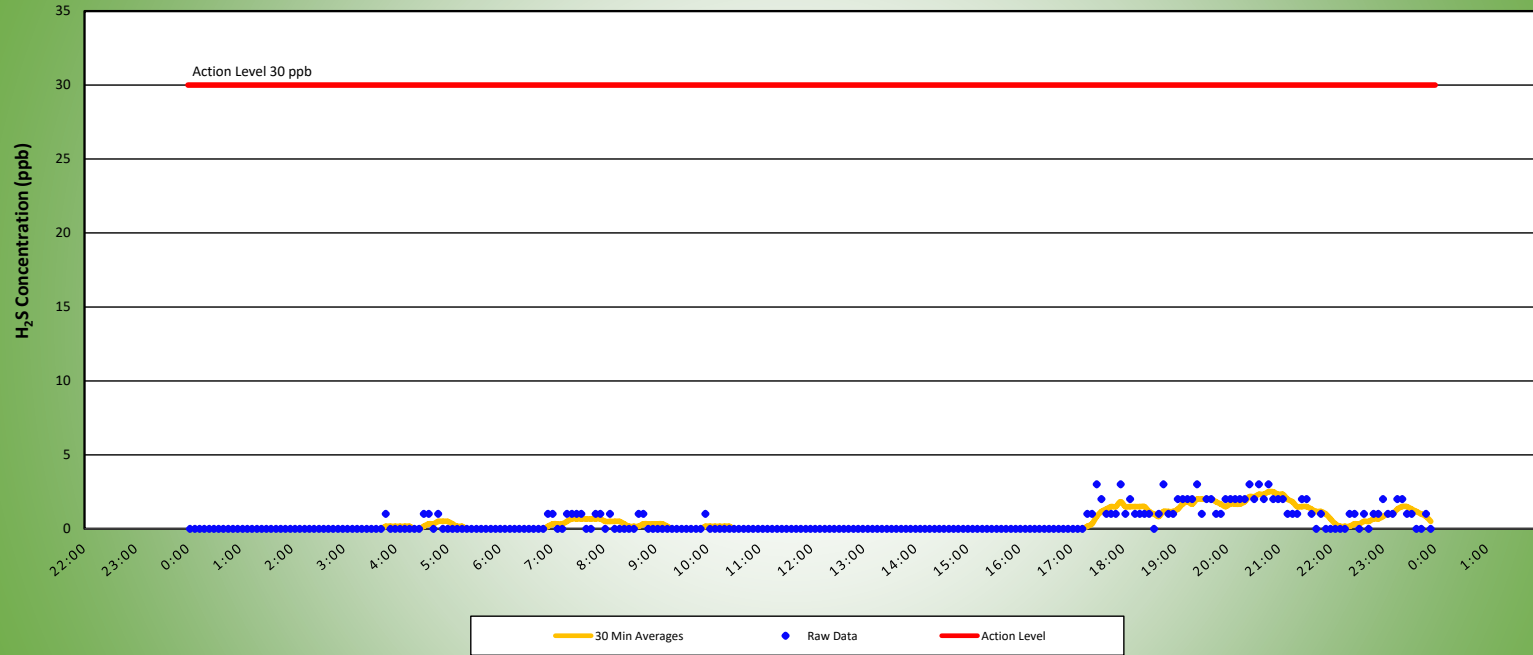
MS2 H2S MONITORING RESULTS - 06/03/26
NON-PROPERTY LINE MONITOR



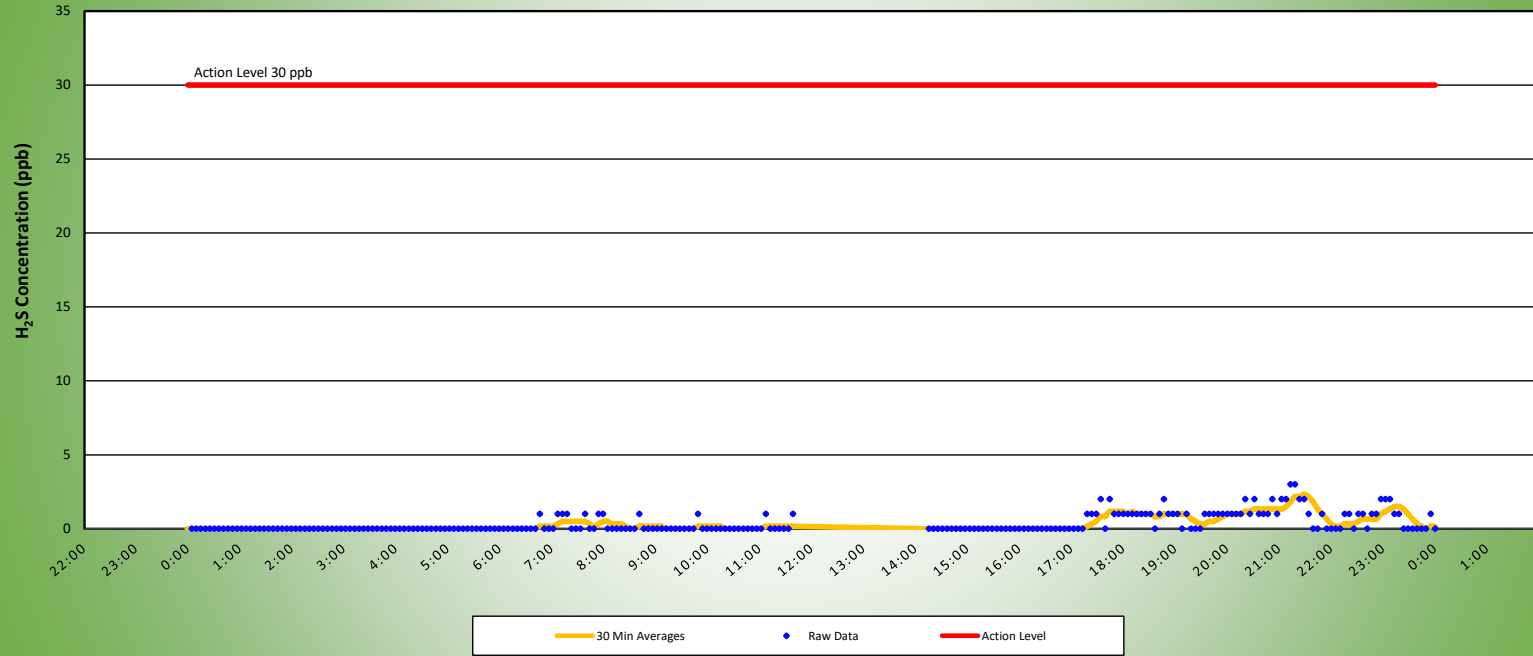
MS3 H2S MONITORING RESULTS - 06/03/26
NON-PROPERTY LINE MONITOR



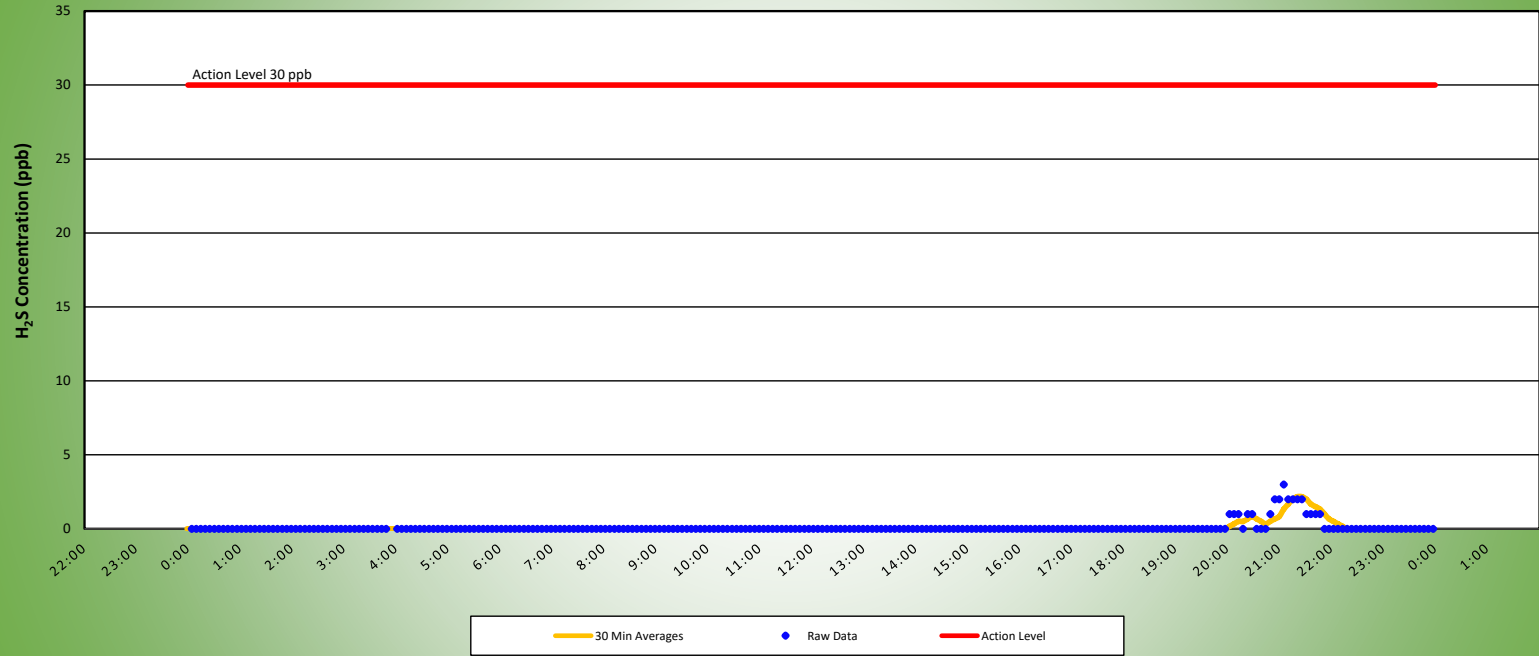
MS4 H2S MONITORING RESULTS - 06/03/26
AT OR NEAR PROPERTY LINE



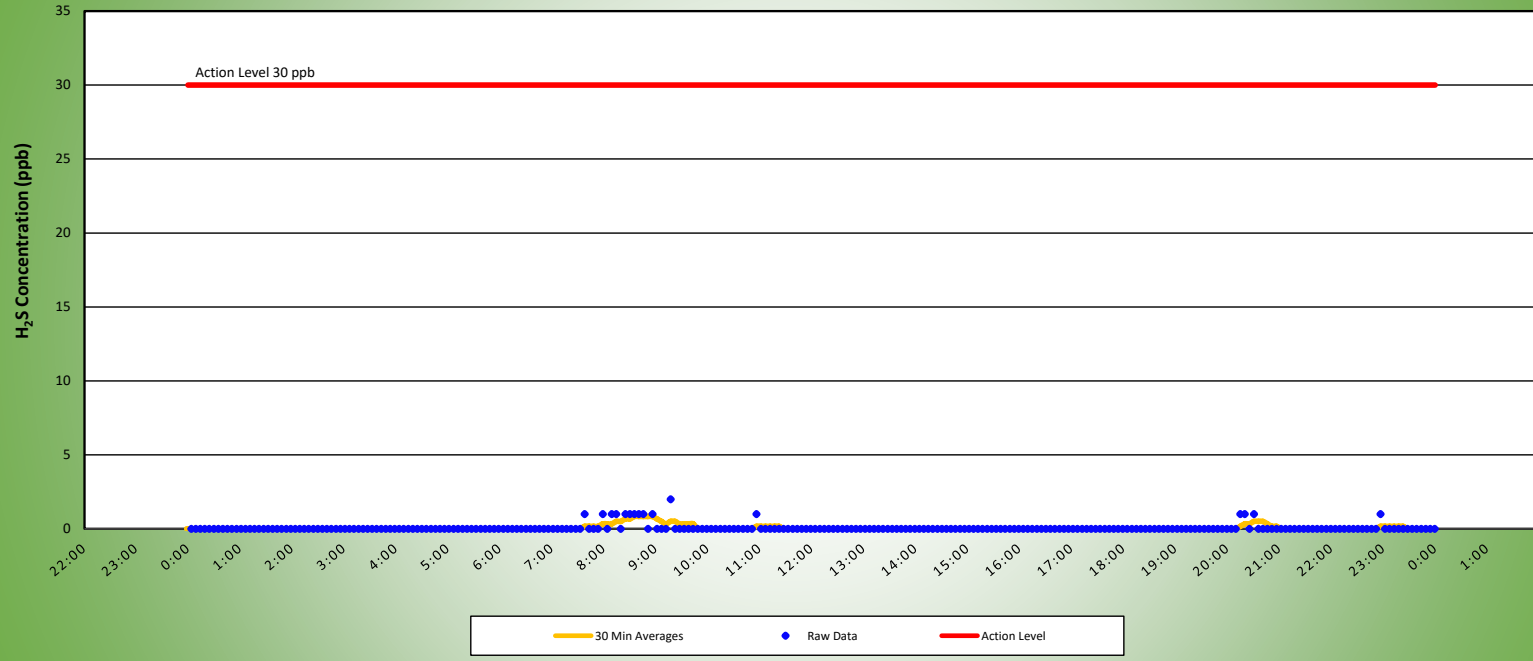
M55 H2S MONITORING RESULTS - 06/03/26
AT OR NEAR PROPERTY LINE



MS6 H2S MONITORING RESULTS - 06/03/26
AT OR NEAR PROPERTY LINE



MS7 H2S MONITORING RESULTS - 06/03/26
AT OR NEAR PROPERTY LINE



MS8 H2S MONITORING RESULTS - 06/03/26
AT OR NEAR PROPERTY LINE

