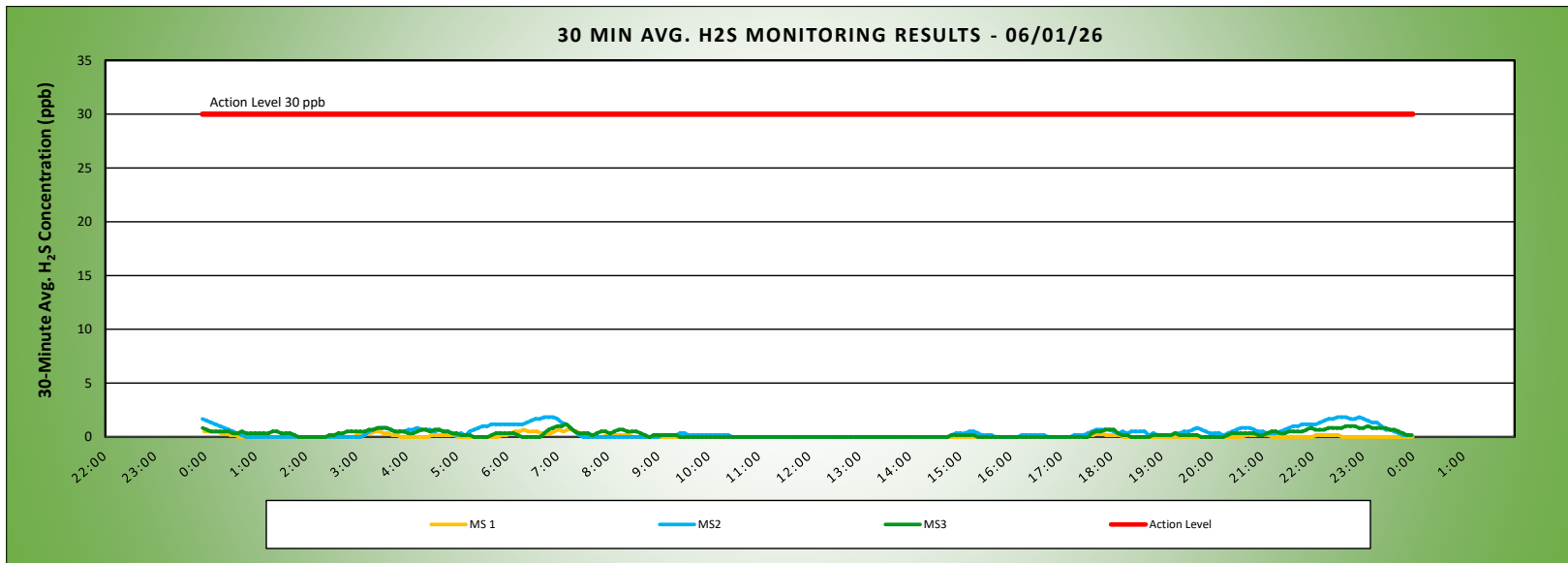


Keegan Landfill Monitoring Project 	DAILY AIR MONITORING REPORT NON-PROPERTY LINE Keegan Landfill Monitoring Stations Kearny, New Jersey				06/01/26	
					Field Operations	
		Page 1 of 1				
		Submitted By:				
		30 Minute Avg H ₂ S Action Level		30 ppb		

Weather Data Range from Full Weather Station		Wind Direction	NE	Relative Humidity (%)	30.2 - 74.3	Daily Rain (in)	0.00	Landfill Perimeter Monitoring
Temp (°F)	55.4 - 72.1	Wind Speed (MPH)	0.1 - 13.2	Barometer (inHg)	29.99 - 30.27			

*Note: Wind Direction reported in the direction that it is coming from

Station Location Area	Work	Daily Avg. 30 Min H ₂ S Concentration (ppb)	Max 30 Min H ₂ S Concentration (ppb)	Time of Max 30 Min H ₂ S Reading	Corresponding Wind Direction
MS-1		0.1	0.7	6:19	SSE
MS-2		0.4	1.8	6:43	W
MS-3		0.3	1.2	7:09	N



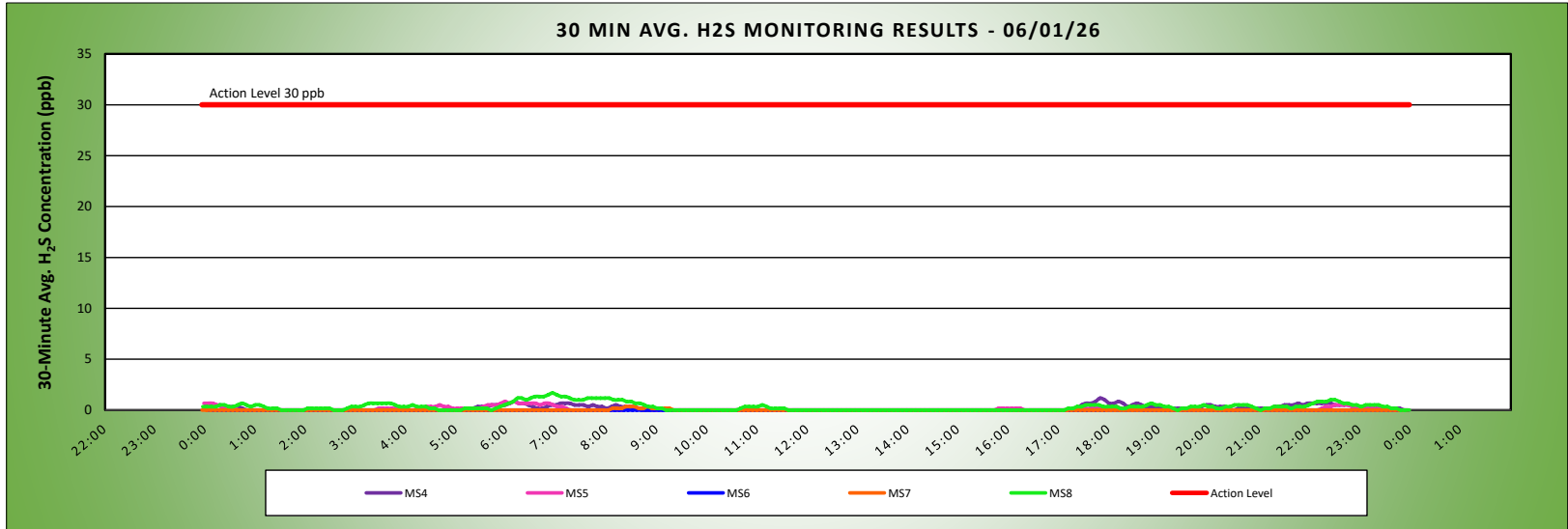
Air Monitoring Notes:

Keegan Landfill Monitoring Project 	DAILY AIR MONITORING REPORT AT OR NEAR PROPERTY LINE Keegan Landfill Monitoring Stations Kearny, New Jersey			06/01/26 Field Operations	
				Page 1 of 1 Submitted By:	Rev. No. 0 30 Minute Avg H ₂ S Action Level 30 ppb

Weather Data Range from Full Weather Station	Wind Direction	NE	Relative Humidity (%)	30.2 - 74.3	Daily Rain (in)	0.00	Landfill Perimeter Monitoring
Temp (°F)	55.4 - 72.1	Wind Speed (MPH)	0.1 - 13.2	Barometer (inHg)			

*Note: Wind Direction reported in the direction that it is coming from

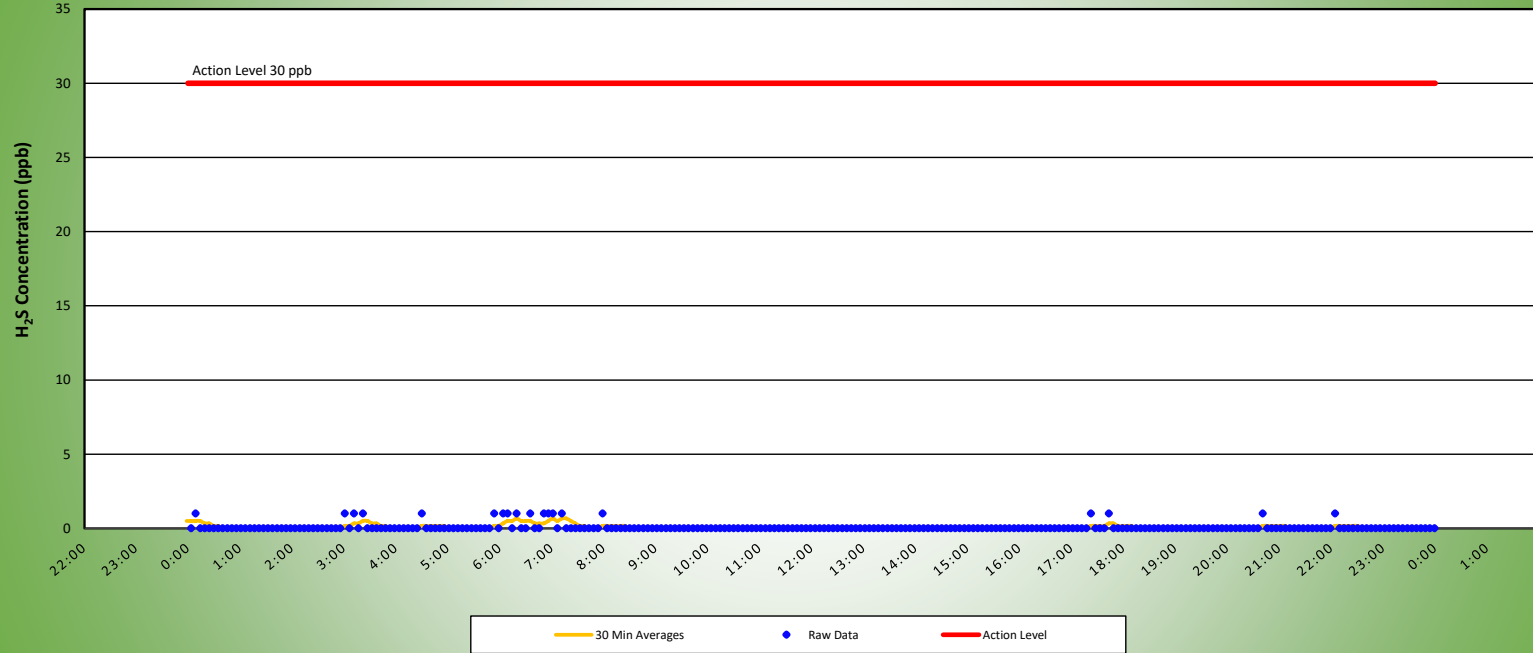
Station Location Area	Work	Daily Avg. 30 Min H ₂ S Concentration (ppb)	Max 30 Min H ₂ S Concentration (ppb)	Time of Max 30 Min H ₂ S Reading	Corresponding Wind Direction
MS-4		0.2	1.2	17:49	ESE
MS-5		0.1	0.8	5:58	NE
MS-6		0.0	0.0	0:04	NNW
MS-7		0.0	0.3	8:22	NE
MS-8		0.3	1.7	6:55	NE



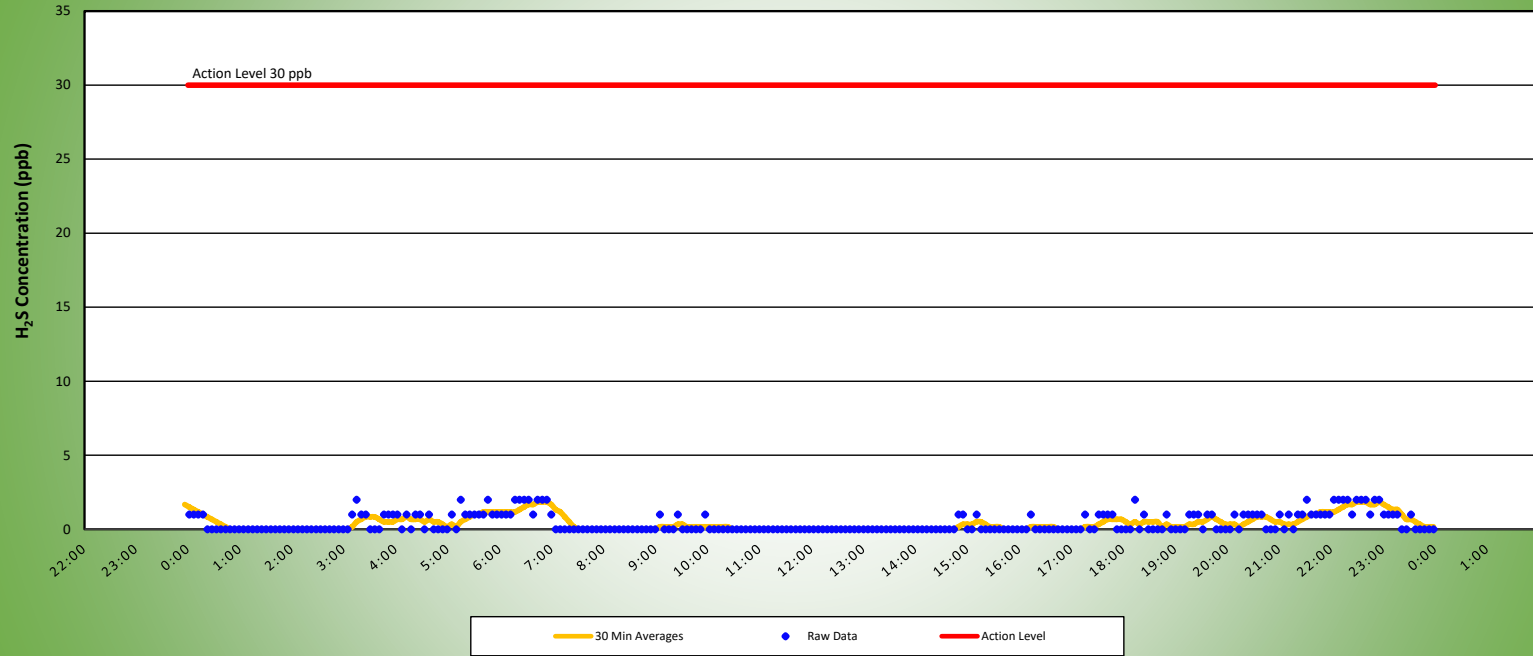
Air Monitoring Notes:



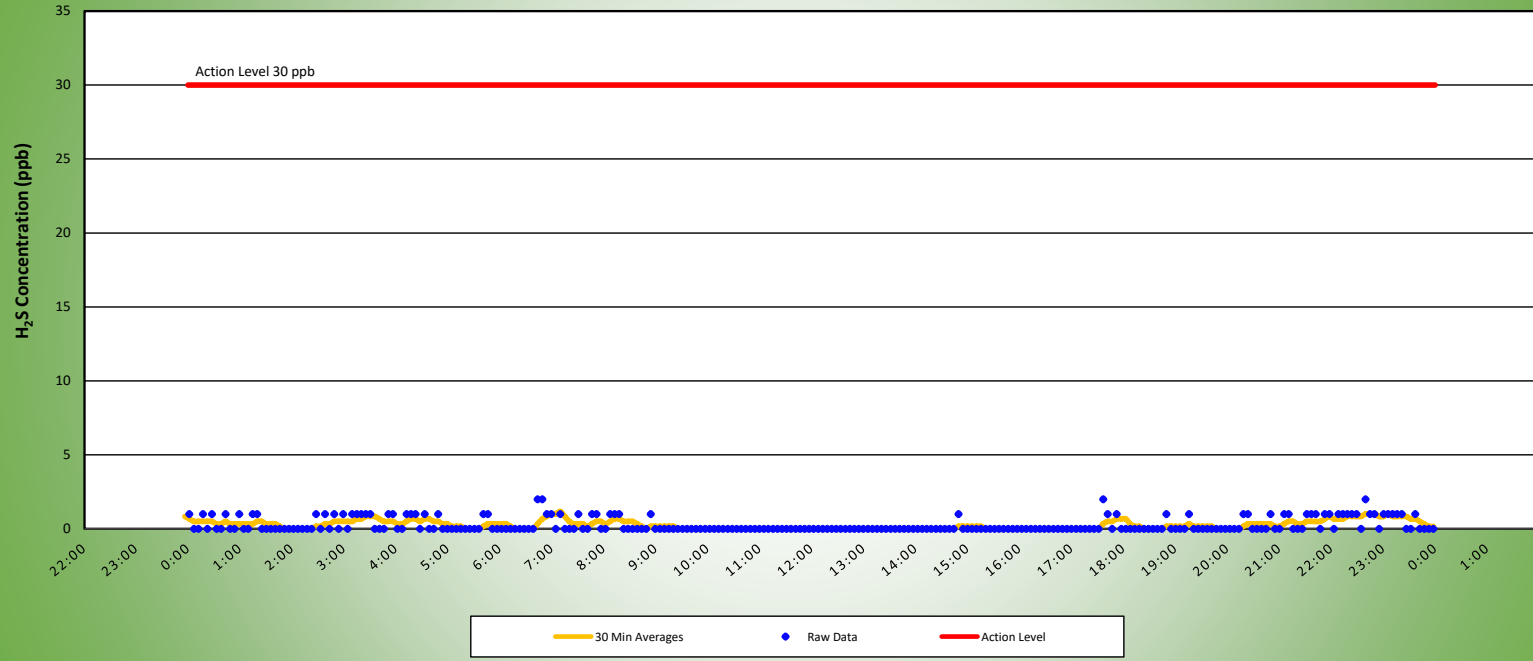
MS1 H2S MONITORING RESULTS - 06/01/26
NON-PROPERTY LINE MONITOR



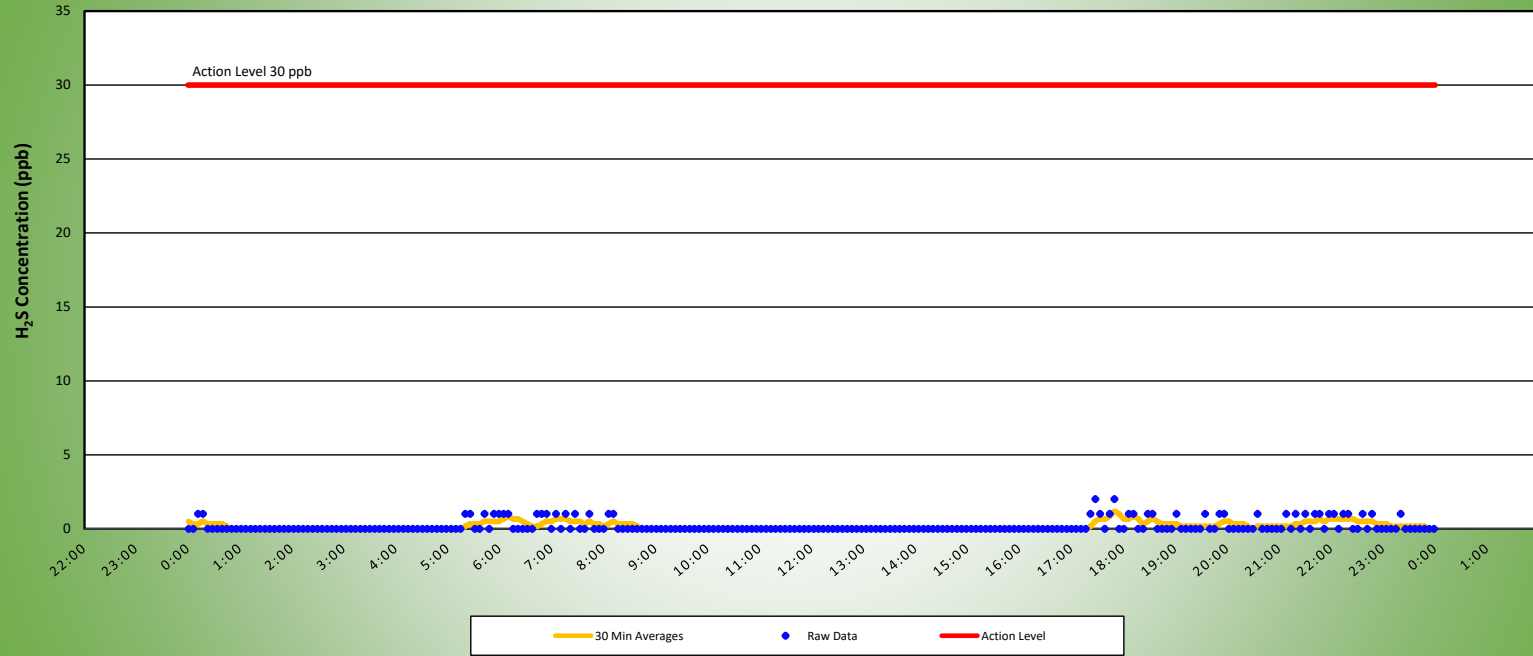
MS2 H2S MONITORING RESULTS - 06/01/26
NON-PROPERTY LINE MONITOR



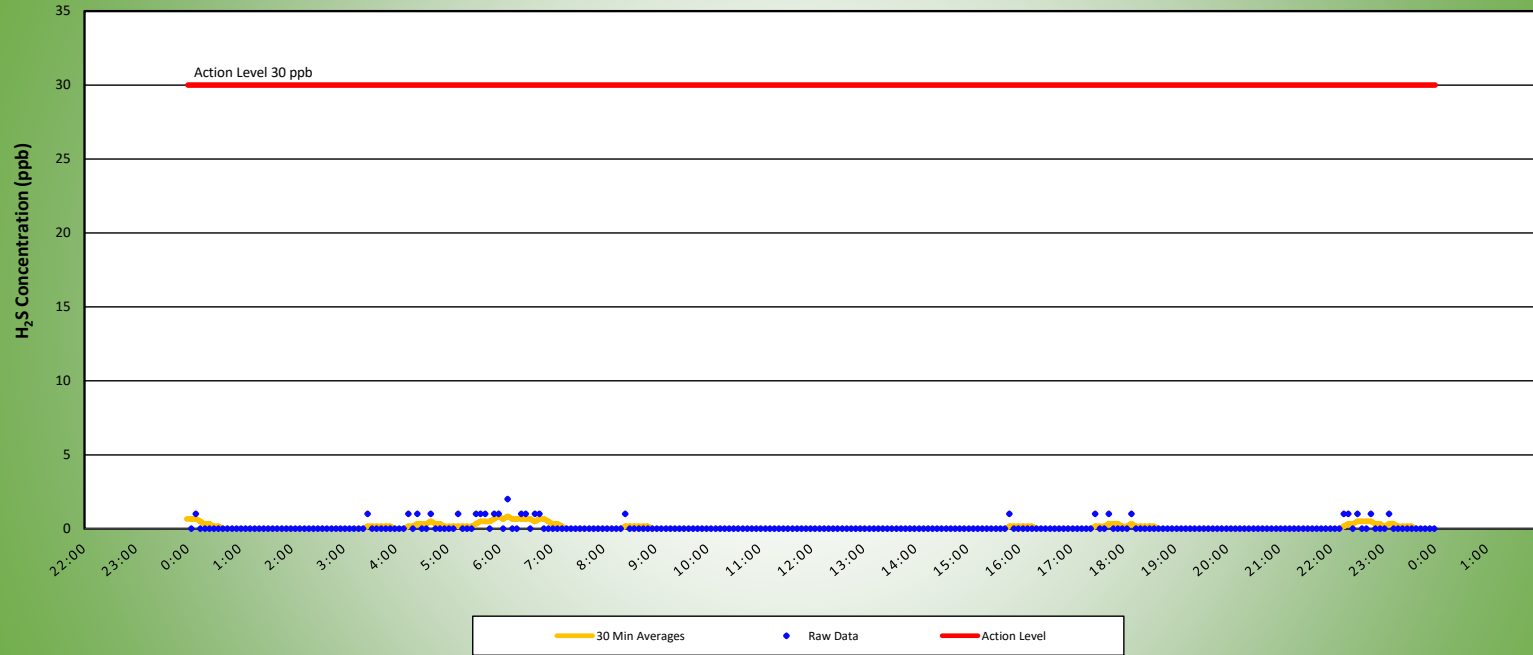
MS3 H2S MONITORING RESULTS - 06/01/26
NON-PROPERTY LINE MONITOR



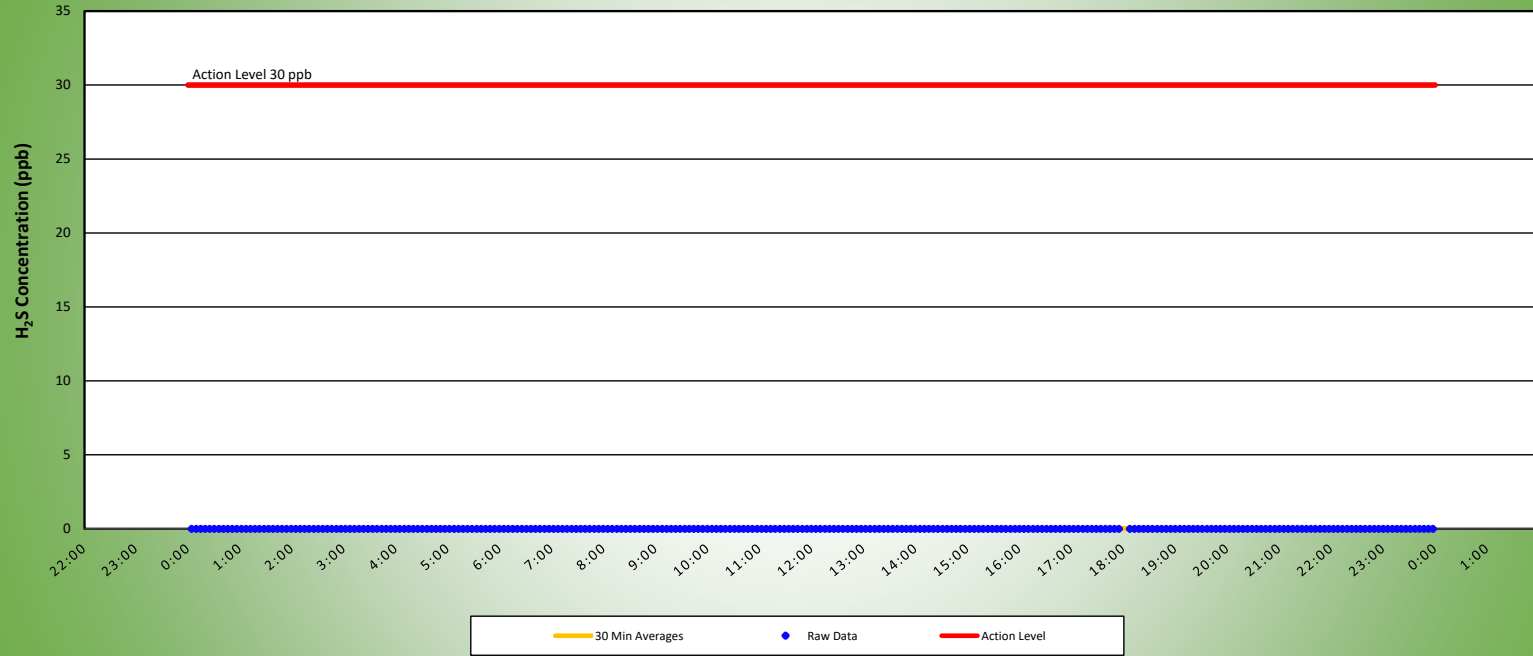
MS4 H2S MONITORING RESULTS - 06/01/26
AT OR NEAR PROPERTY LINE



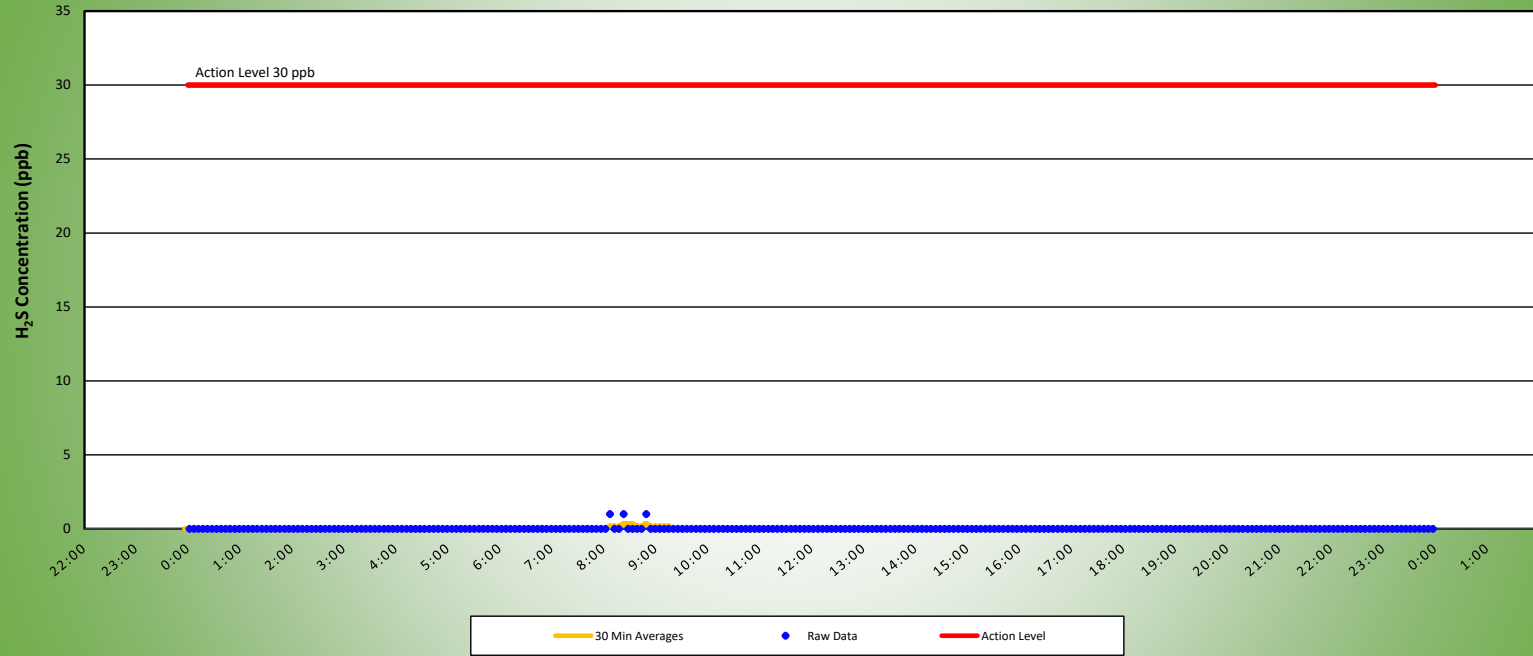
M55 H2S MONITORING RESULTS - 06/01/26
AT OR NEAR PROPERTY LINE



MS6 H2S MONITORING RESULTS - 06/01/26
AT OR NEAR PROPERTY LINE



MS7 H2S MONITORING RESULTS - 06/01/26
AT OR NEAR PROPERTY LINE



MS8 H2S MONITORING RESULTS - 06/01/26
AT OR NEAR PROPERTY LINE

