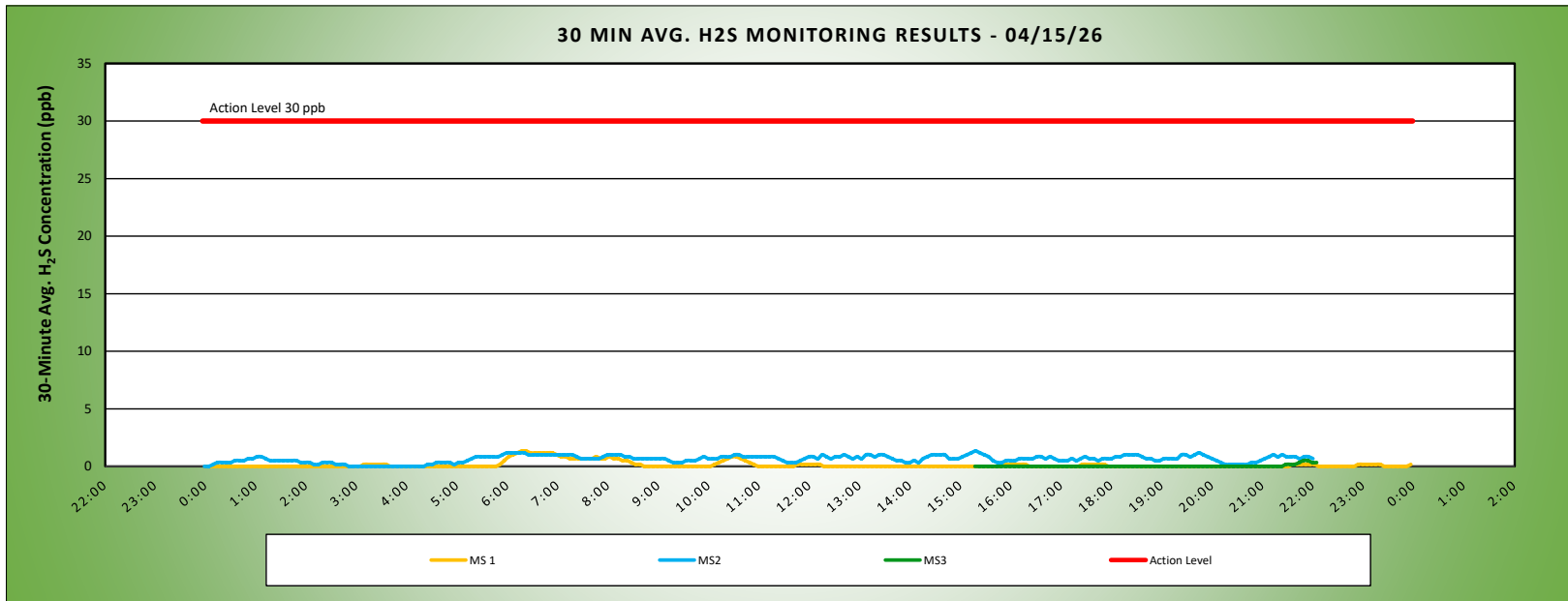


<b>Keegan Landfill Monitoring Project</b> 	<b>DAILY AIR MONITORING REPORT</b> <b>NON-PROPERTY LINE</b> <b>Keegan Landfill Monitoring Stations</b> <b>Keary, New Jersey</b>				04/15/26	
					Field Operations	
				Page 1 of 1		Rev. No. 0
				Submitted By:		
				30 Minute Avg H <sub>2</sub> S Action Level		30 ppb

Weather Data Range from Full Weather Station		Wind Direction	SSW	Relative Humidity (%)	32.3 - 71.9	Daily Rain (in)	0.00	Landfill Perimeter Monitoring
Temp (°F)	65.6 - 90.8	Wind Speed (MPH)	0.2 - 11.0	Barometer (inHg)	29.90 - 30.04			

\*Note: Wind Direction reported in the direction that it is coming from

Station Location Area	Work	Daily Avg. 30 Min H <sub>2</sub> S Concentration (ppb)	Max 30 Min H <sub>2</sub> S Concentration (ppb)	Time of Max 30 Min H <sub>2</sub> S Reading	Corresponding Wind Direction
MS-1		0.1	1.3	6:17	SSW
MS-2		0.6	1.3	15:17	W
MS-3		0.0	0.5	21:48	WSW



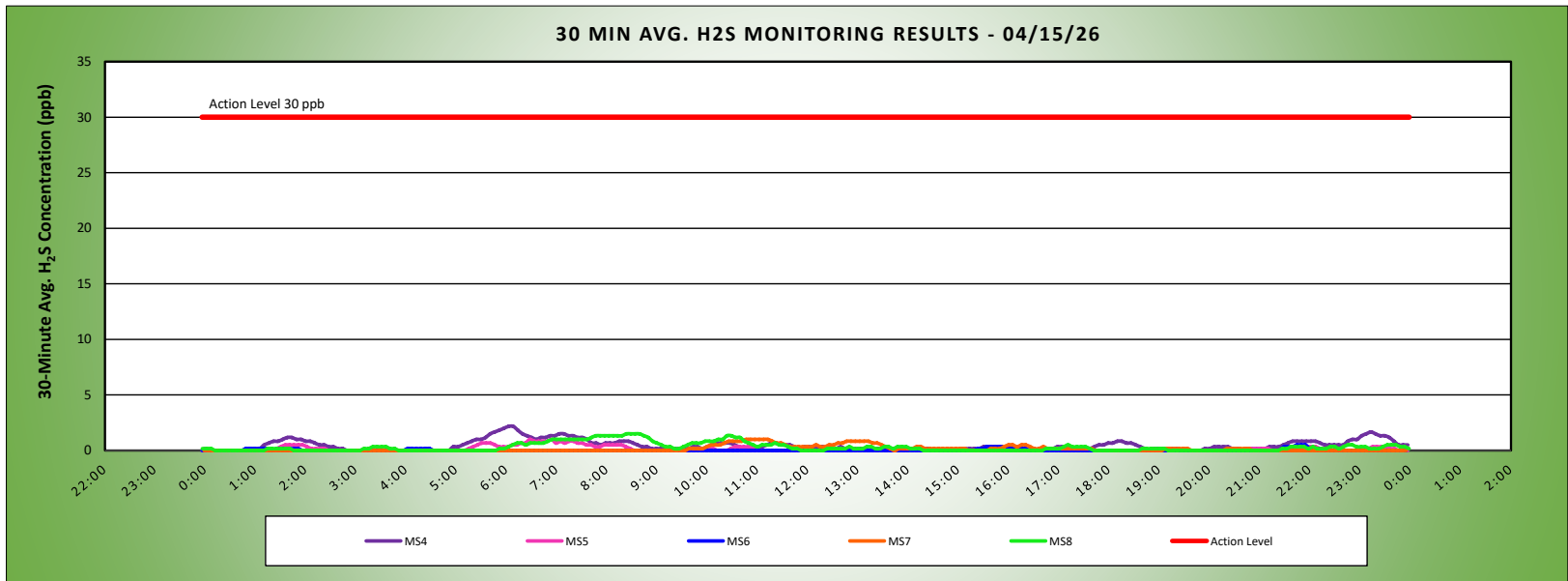
Air Monitoring Notes:

<b>Keegan Landfill Monitoring Project</b>  	<b>DAILY AIR MONITORING REPORT AT OR NEAR PROPERTY LINE Keegan Landfill Monitoring Stations Kearny, New Jersey</b>				04/15/26				
					Field Operations				Rev. No. 0
					Page 1 of 1				
					Submitted By:				30 Minute Avg H <sub>2</sub> S Action Level
				30 ppb					

Weather Data Range from Full Weather Station		Wind Direction	SSW	Relative Humidity (%)	32.3 - 71.9	Daily Rain (in)	0.00	Landfill Perimeter Monitoring
Temp (°F)	65.6 - 90.8	Wind Speed (MPH)	0.2 - 11.0	Barometer (inHg)	29.90 - 30.04			

\*Note: Wind Direction reported in the direction that it is coming from

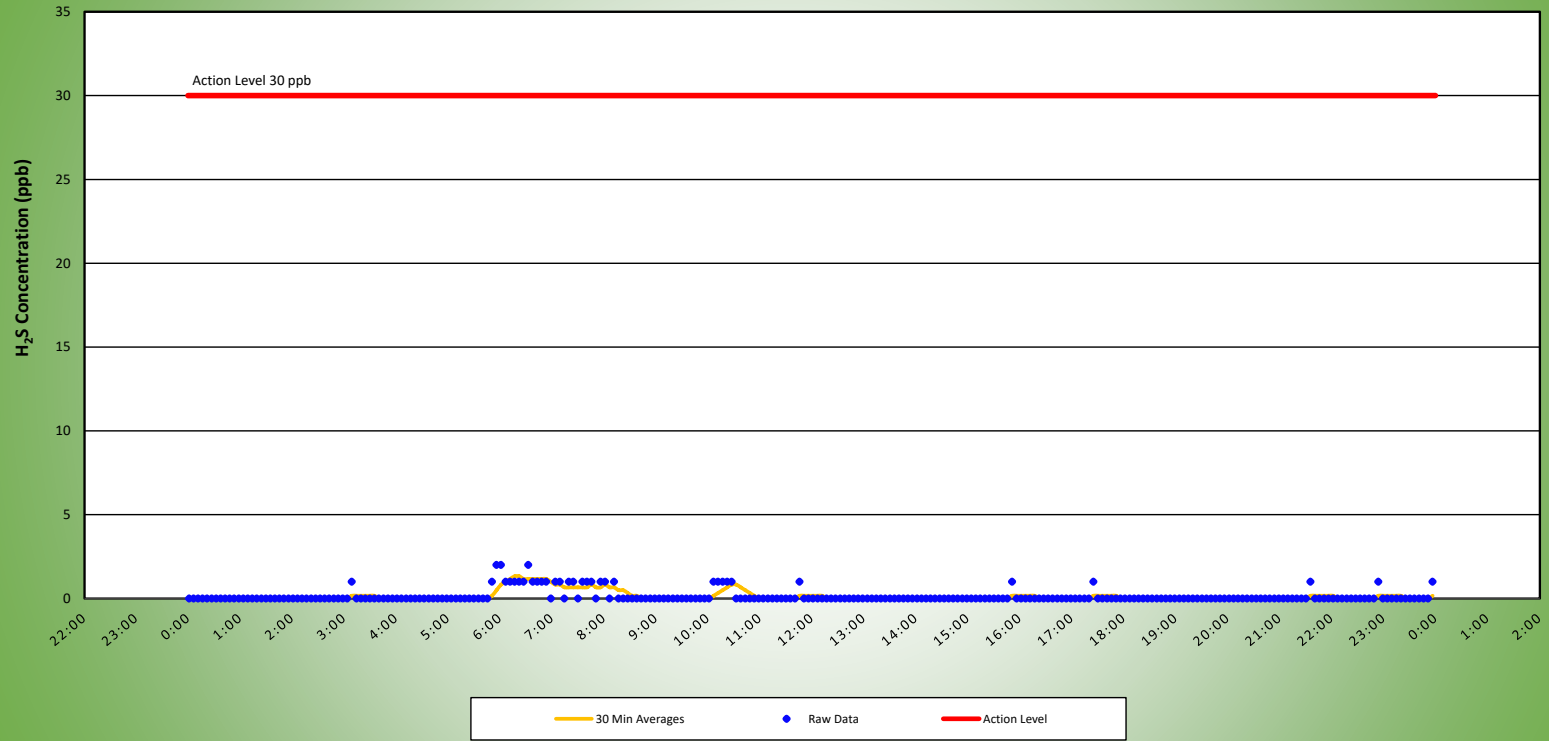
Station Location Area	Work	Daily Avg. 30 Min H <sub>2</sub> S Concentration (ppb)	Max 30 Min H <sub>2</sub> S Concentration (ppb)	Time of Max 30 Min H <sub>2</sub> S Reading	Corresponding Wind Direction
MS-4		0.4	2.2	6:02	WSW
MS-5		0.1	1.0	6:28	WSW
MS-6		0.0	0.5	21:44	SW
MS-7		0.1	1.0	10:46	WSW
MS-8		0.3	1.5	8:23	SW



Air Monitoring Notes:

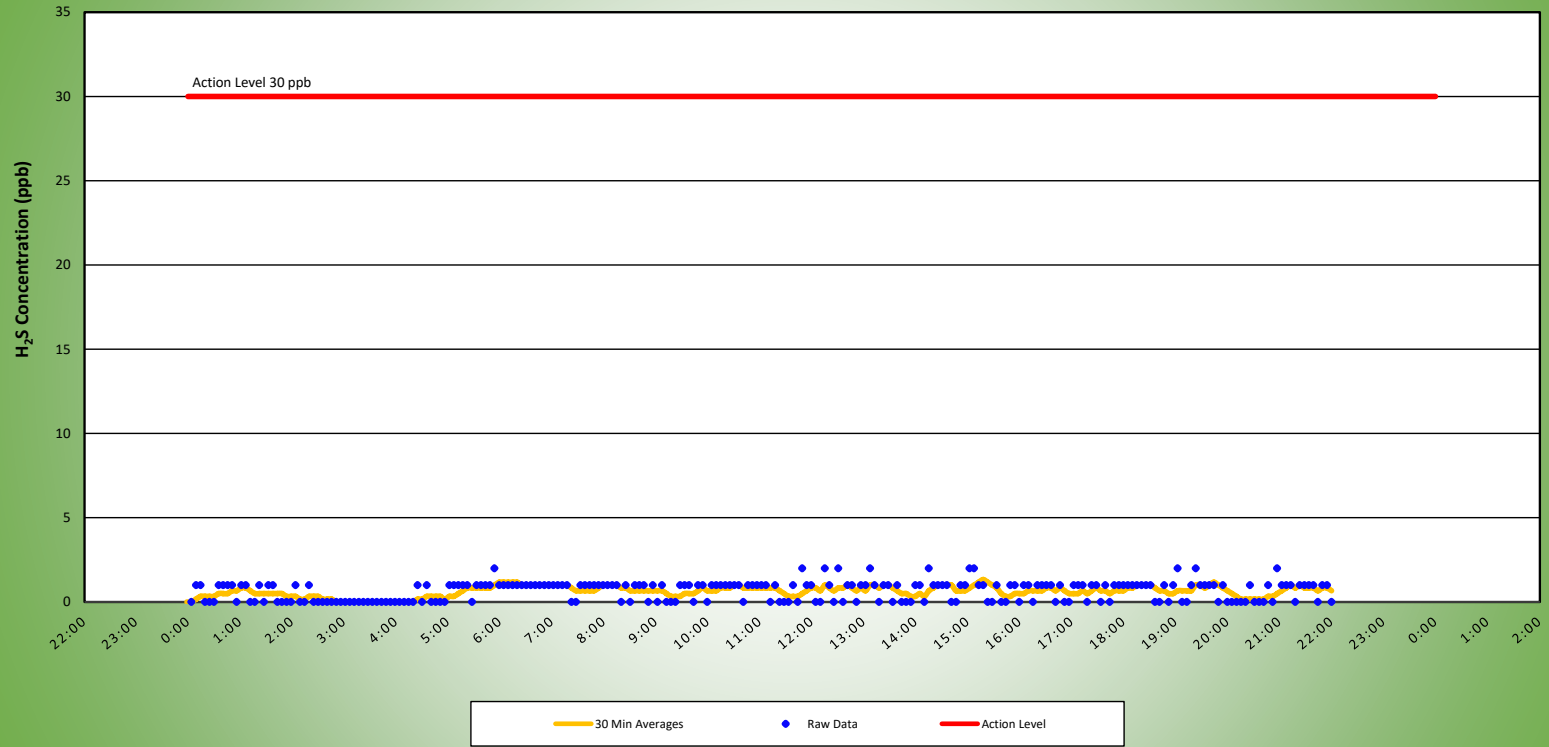
### MS1 H2S MONITORING RESULTS - 04/15/26

NON-PROPERTY LINE MONITOR



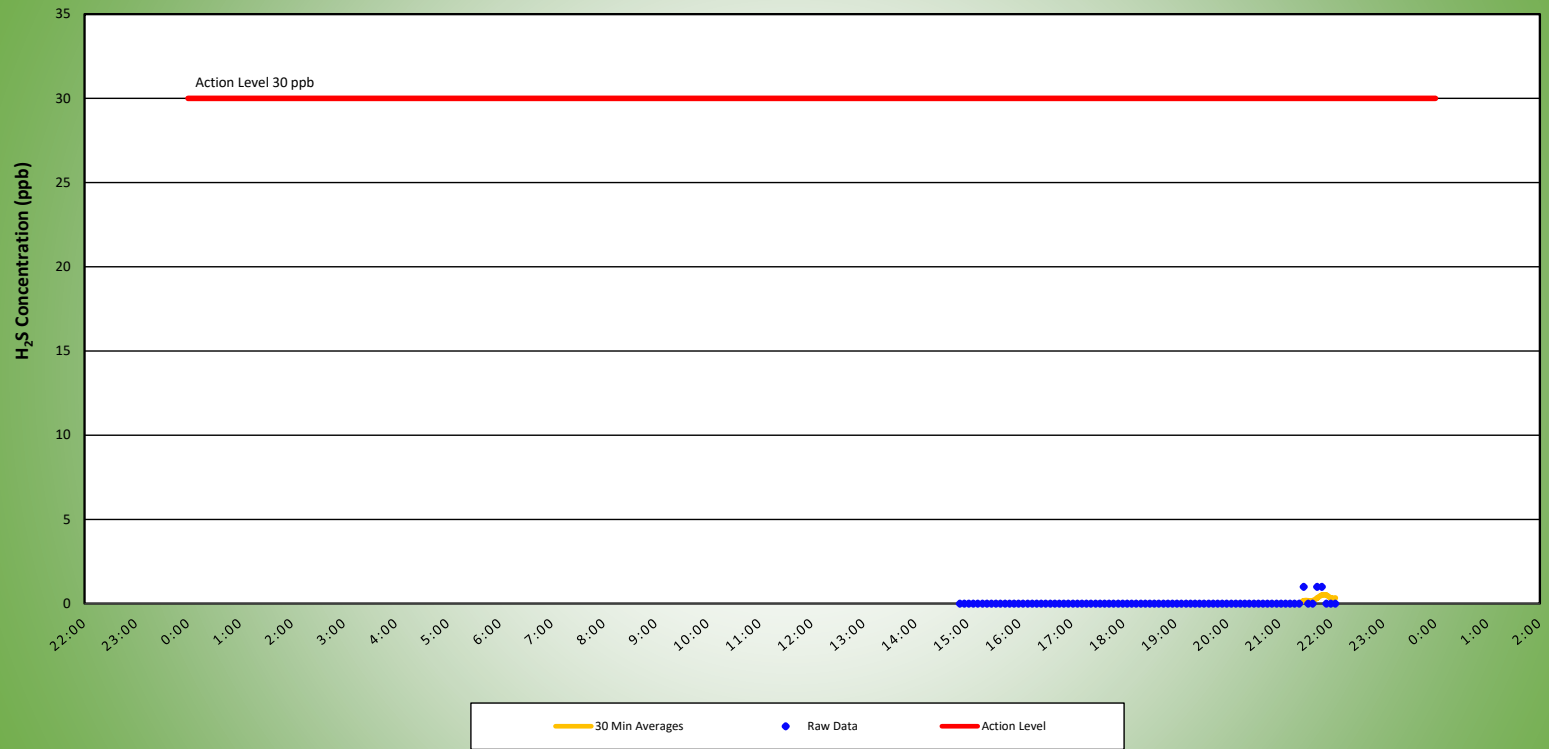
MS2 H2S MONITORING RESULTS - 04/15/26

NON-PROPERTY LINE MONITOR

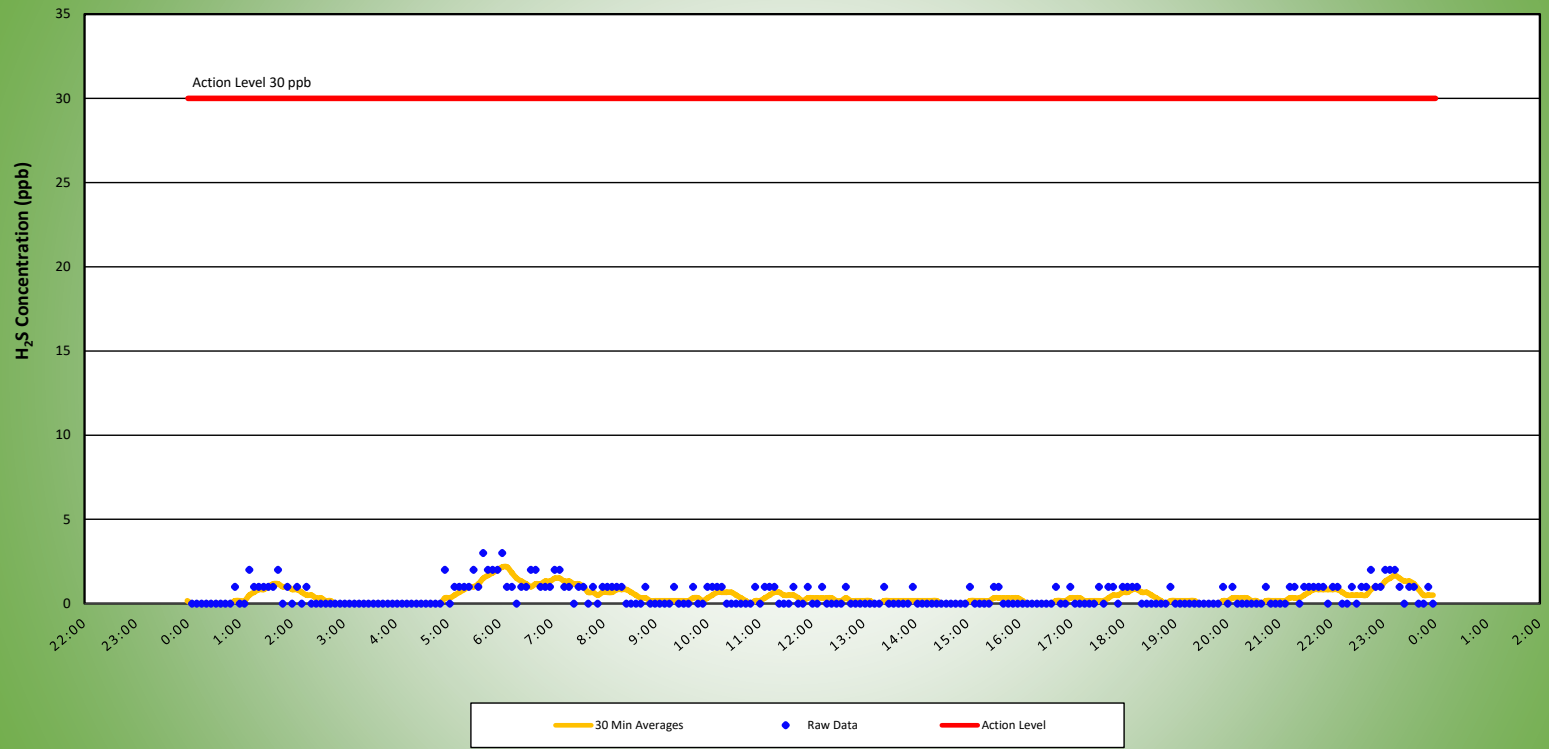


### MS3 H2S MONITORING RESULTS - 04/15/26

NON-PROPERTY LINE MONITOR

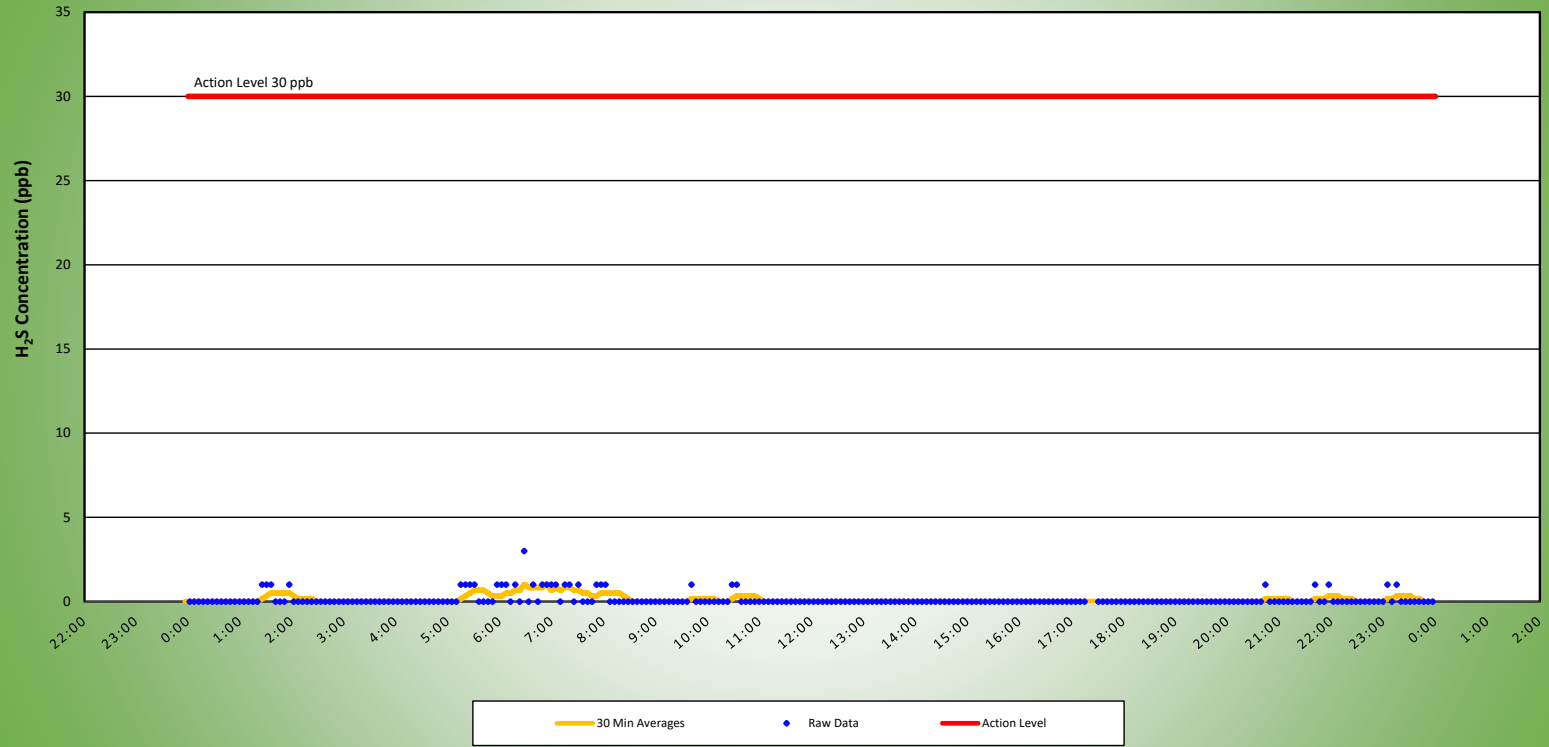


MS4 H2S MONITORING RESULTS - 04/15/26  
AT OR NEAR PROPERTY LINE



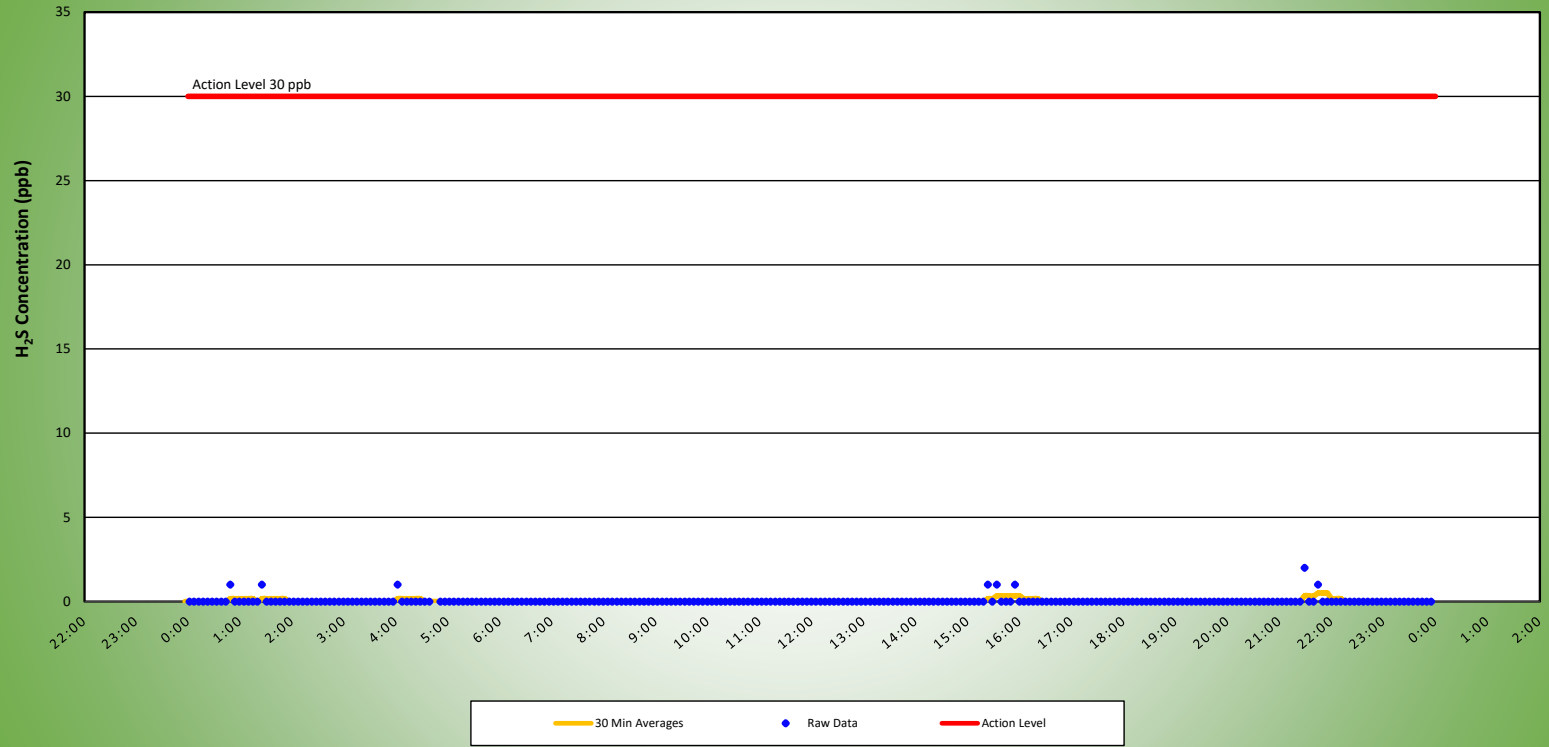
### MS5 H2S MONITORING RESULTS - 04/15/26

AT OR NEAR PROPERTY LINE



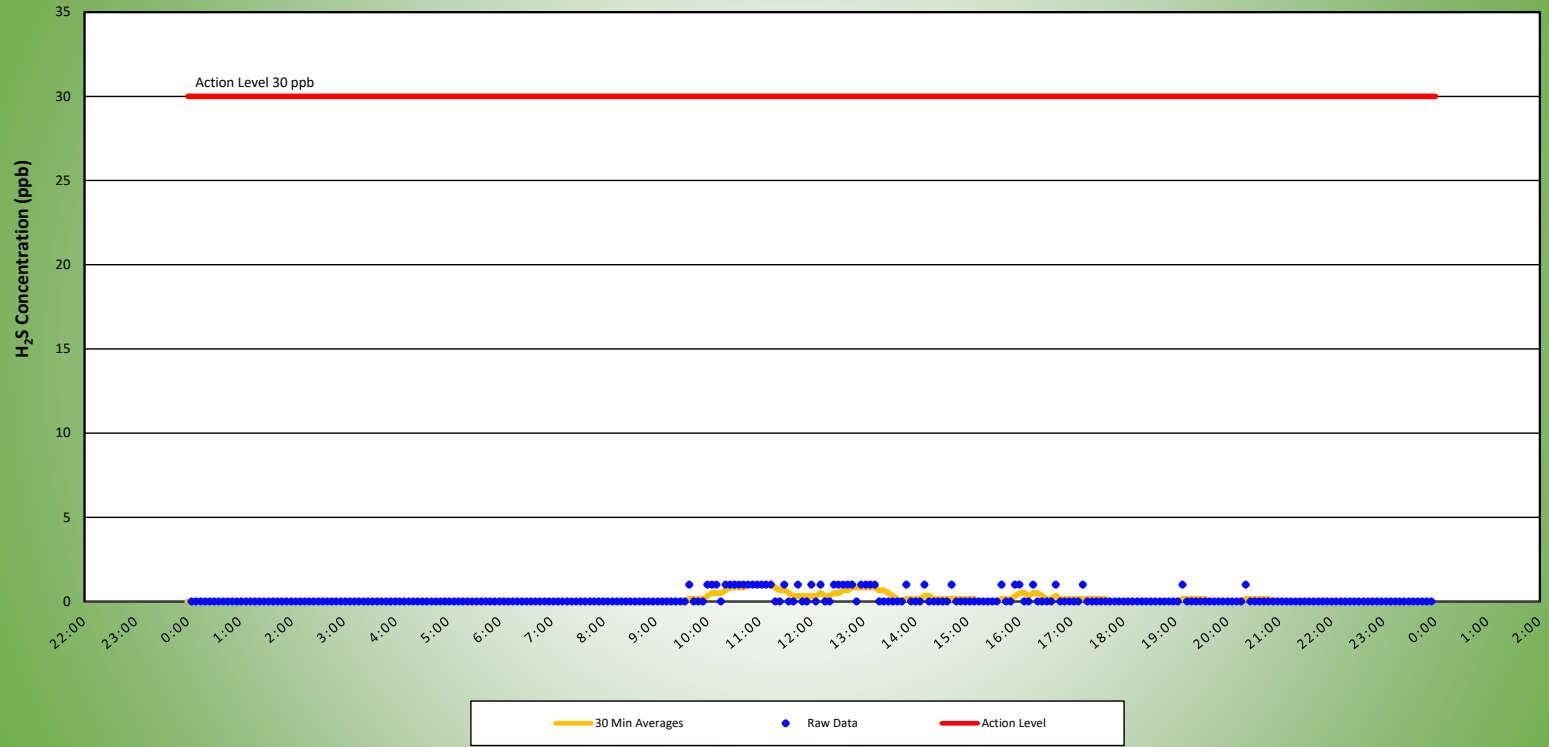
### MS6 H2S MONITORING RESULTS - 04/15/26

AT OR NEAR PROPERTY LINE



### MS7 H2S MONITORING RESULTS - 04/15/26

AT OR NEAR PROPERTY LINE



### MS8 H2S MONITORING RESULTS - 04/15/26

AT OR NEAR PROPERTY LINE

