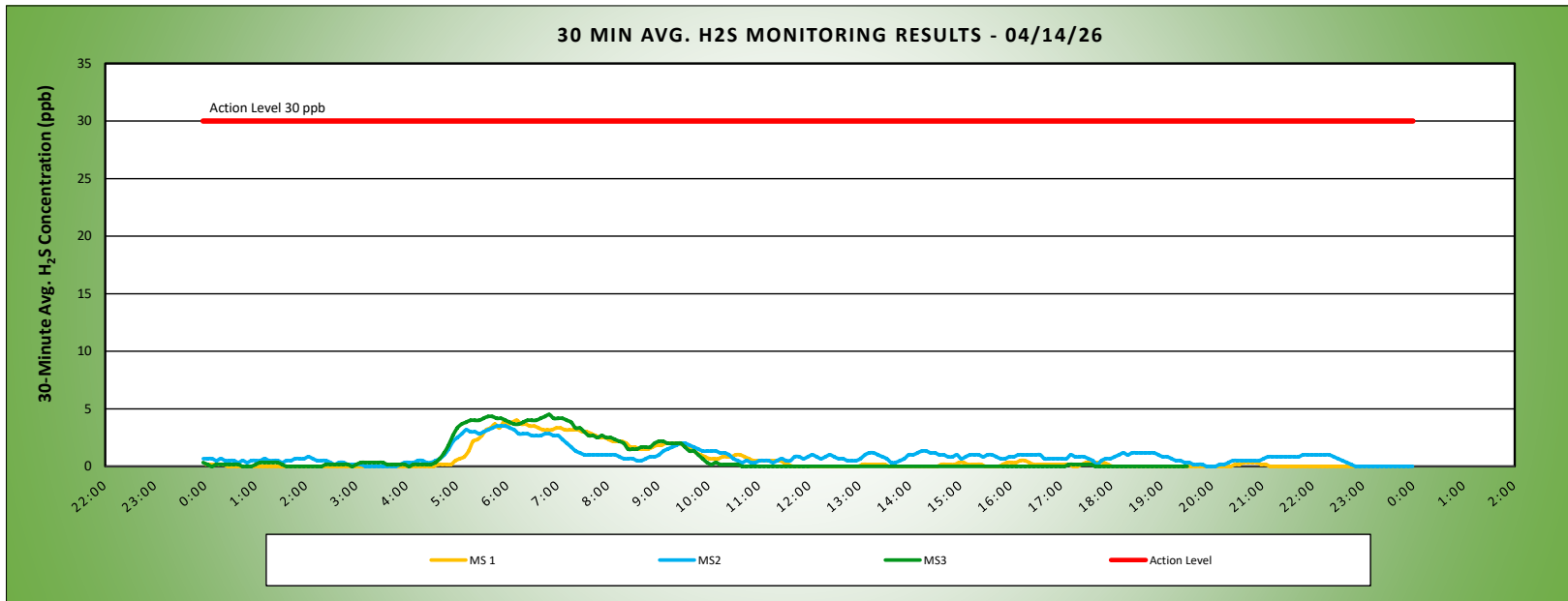


Keegan Landfill Monitoring Project 	DAILY AIR MONITORING REPORT NON-PROPERTY LINE Keegan Landfill Monitoring Stations Keary, New Jersey				04/14/26	
					Field Operations	
				Page 1 of 1	Rev. No. 0	
				Submitted By:		
				30 Minute Avg H ₂ S Action Level	30 ppb	

Weather Data Range from Full Weather Station		Wind Direction	SSW	Relative Humidity (%)	28.9 - 80.9	Daily Rain (in)	0.00	Landfill Perimeter Monitoring
Temp (°F)	59.0 - 88.3	Wind Speed (MPH)	0.1 - 13.5	Barometer (inHg)	29.88 - 30.10			

*Note: Wind Direction reported in the direction that it is coming from

Station Location Area	Work	Daily Avg. 30 Min H ₂ S Concentration (ppb)	Max 30 Min H ₂ S Concentration (ppb)	Time of Max 30 Min H ₂ S Reading	Corresponding Wind Direction
MS-1		0.6	4.0	6:11	SW
MS-2		0.9	3.5	5:47	SSW
MS-3		1.0	4.5	6:49	SW



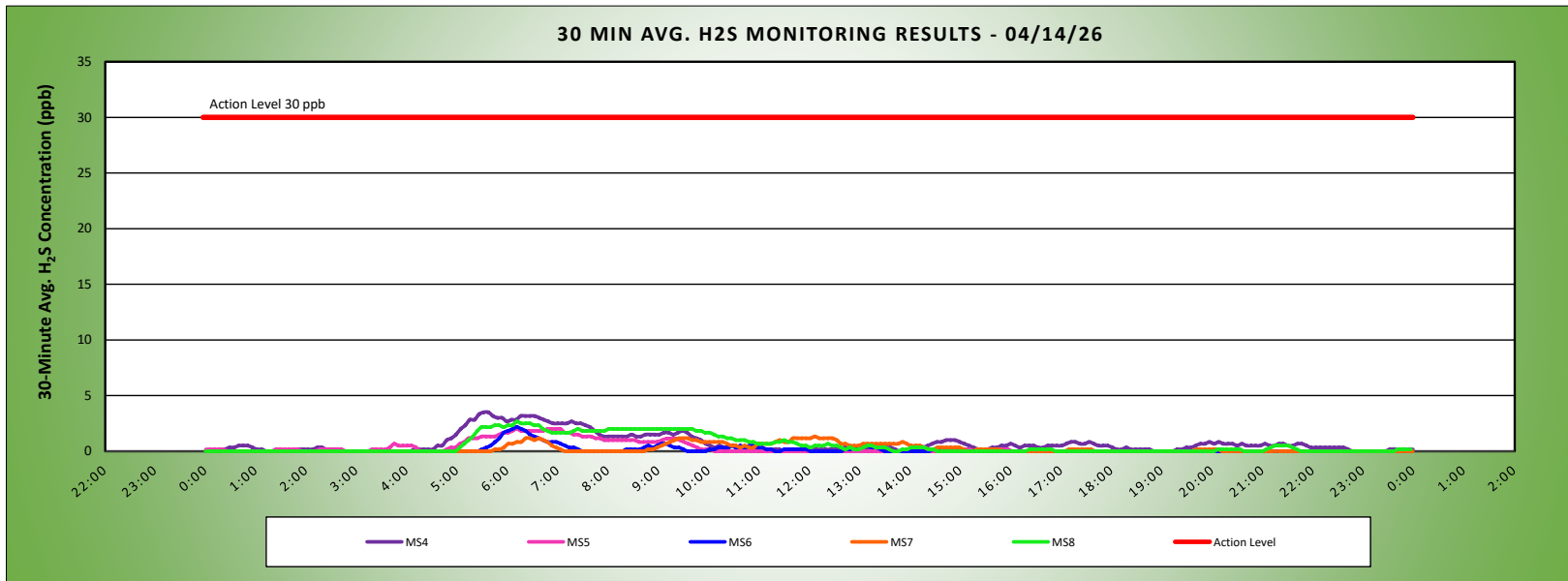
Air Monitoring Notes:

Keegan Landfill Monitoring Project 	DAILY AIR MONITORING REPORT AT OR NEAR PROPERTY LINE Keegan Landfill Monitoring Stations Kearny, New Jersey				04/14/26	
	Field Operations					
	Page 1 of 1				Rev. No. 0	
	Submitted By:					
30 Minute Avg H ₂ S Action Level				30 ppb		

Weather Data Range from Full Weather Station		Wind Direction	SSW	Relative Humidity (%)	28.9 - 80.9	Daily Rain (in)	0.00	Landfill Perimeter Monitoring
Temp (°F)	59.0 - 88.3	Wind Speed (MPH)	0.1 - 13.5	Barometer (inHg)	29.88 - 30.10			

*Note: Wind Direction reported in the direction that it is coming from

Station Location Area	Work	Daily Avg. 30 Min H ₂ S Concentration (ppb)	Max 30 Min H ₂ S Concentration (ppb)	Time of Max 30 Min H ₂ S Reading	Corresponding Wind Direction
MS-4		0.7	3.5	5:31	WSW
MS-5		0.3	2.0	6:10	NE
MS-6		0.1	2.2	6:11	NNW
MS-7		0.2	1.3	12:06	WSW
MS-8		0.5	2.7	6:11	NNE

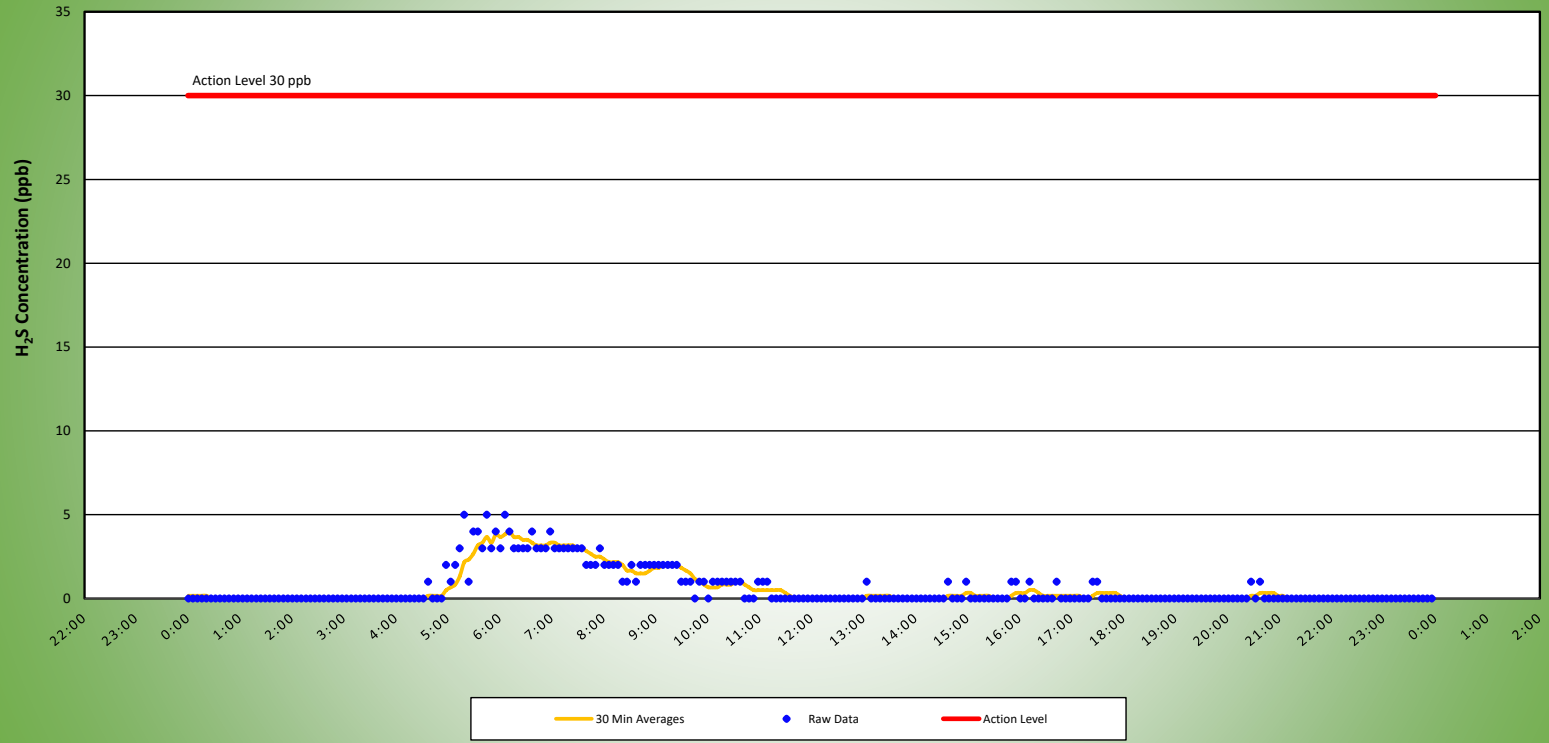


Air Monitoring Notes:



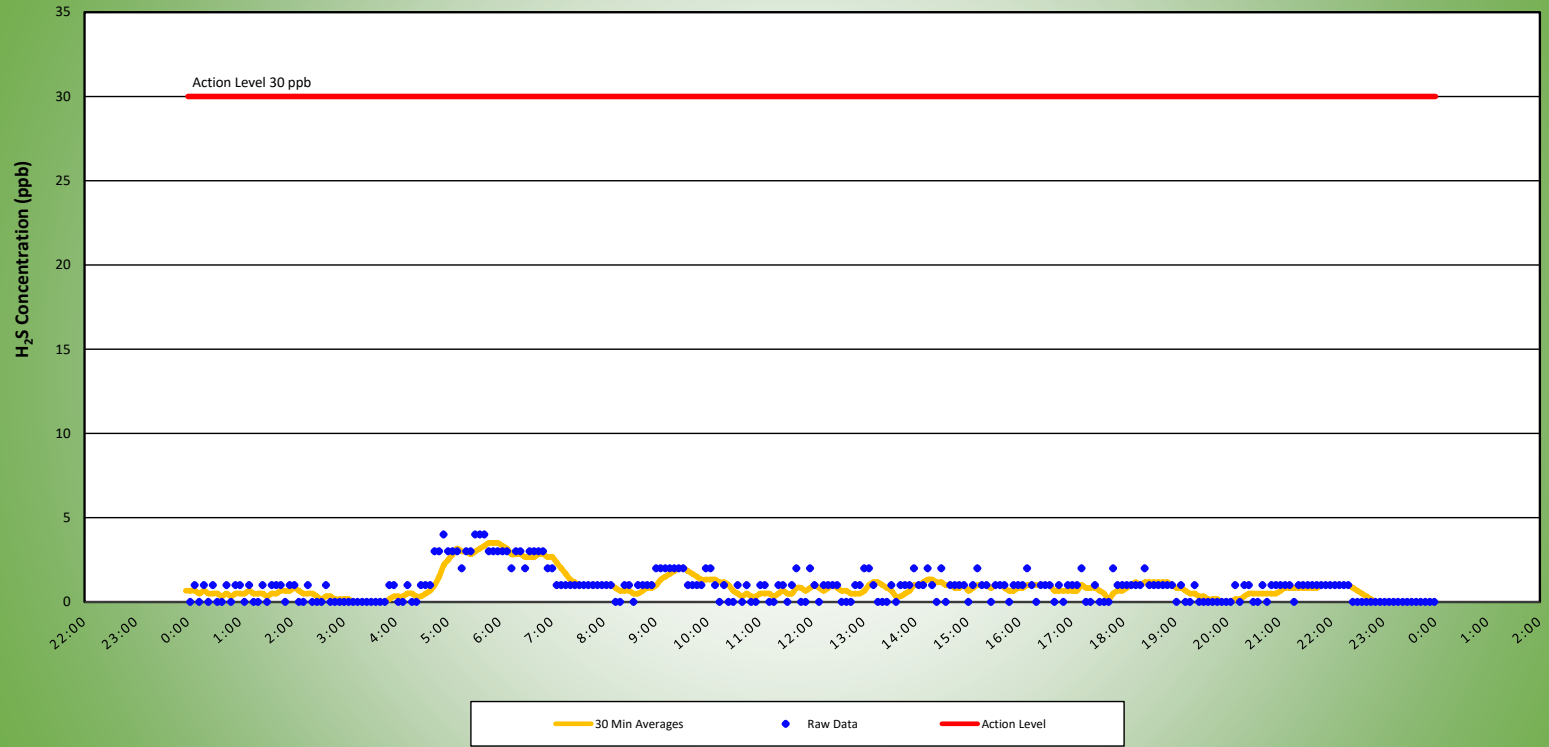
MS1 H2S MONITORING RESULTS - 04/14/26

NON-PROPERTY LINE MONITOR



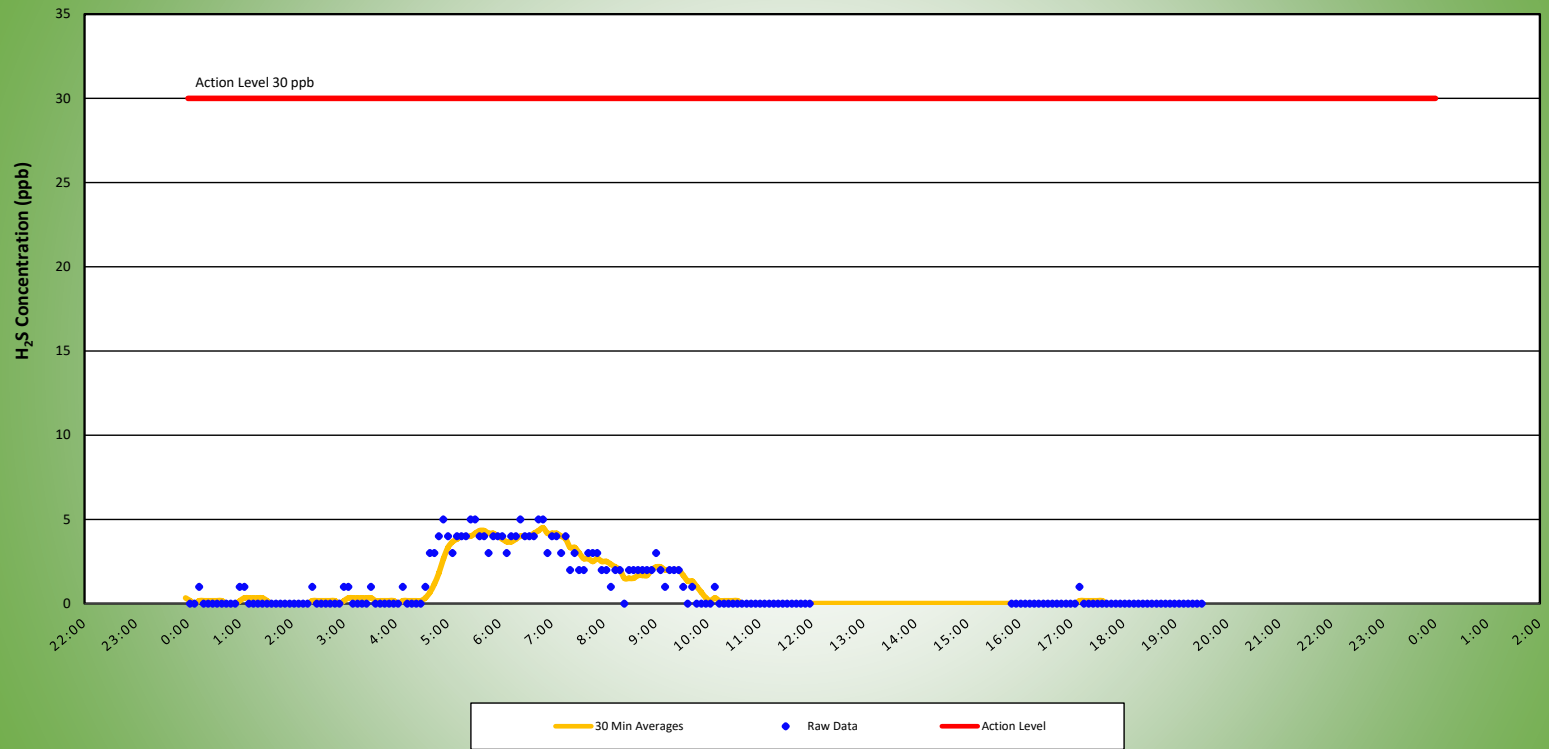
MS2 H2S MONITORING RESULTS - 04/14/26

NON-PROPERTY LINE MONITOR



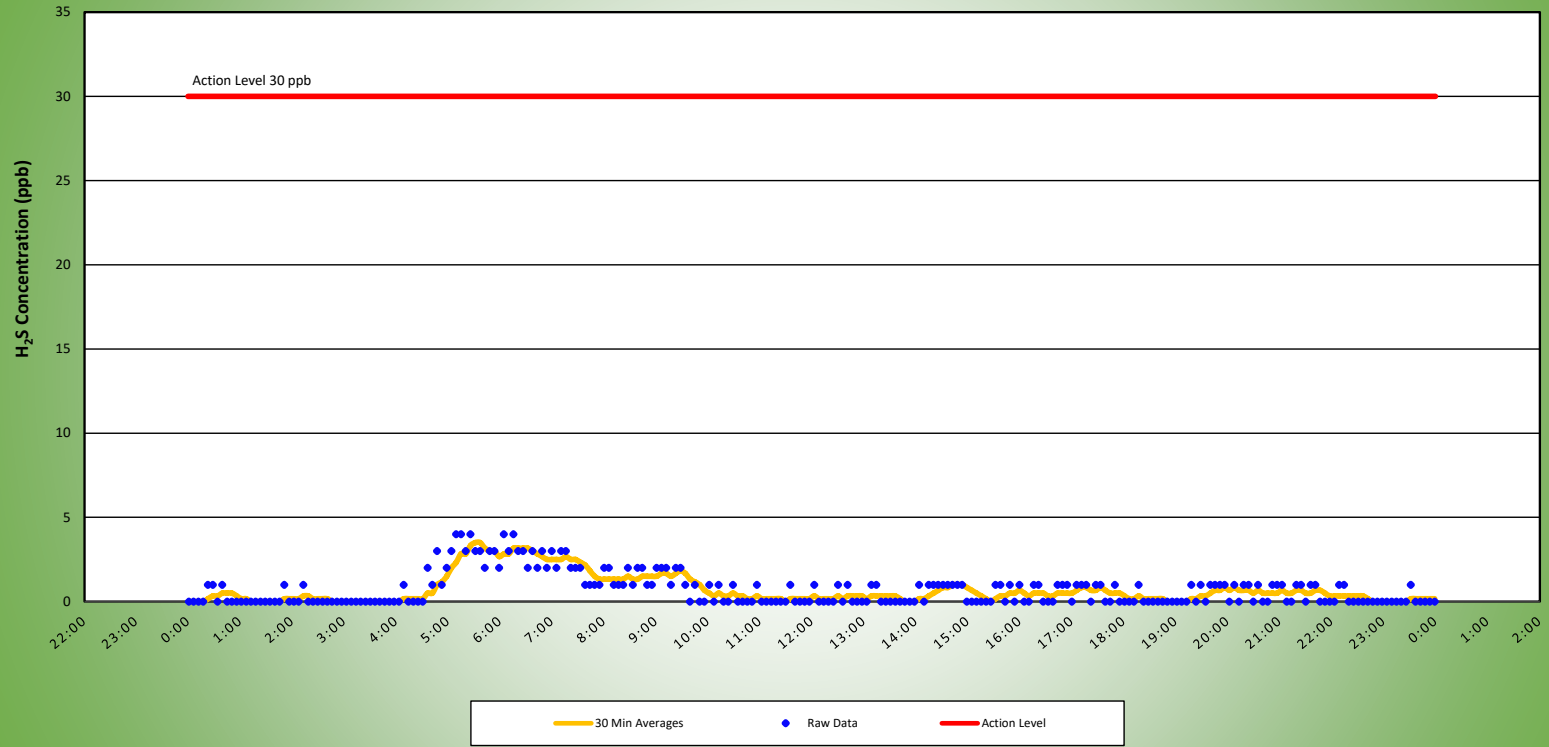
MS3 H2S MONITORING RESULTS - 04/14/26

NON-PROPERTY LINE MONITOR



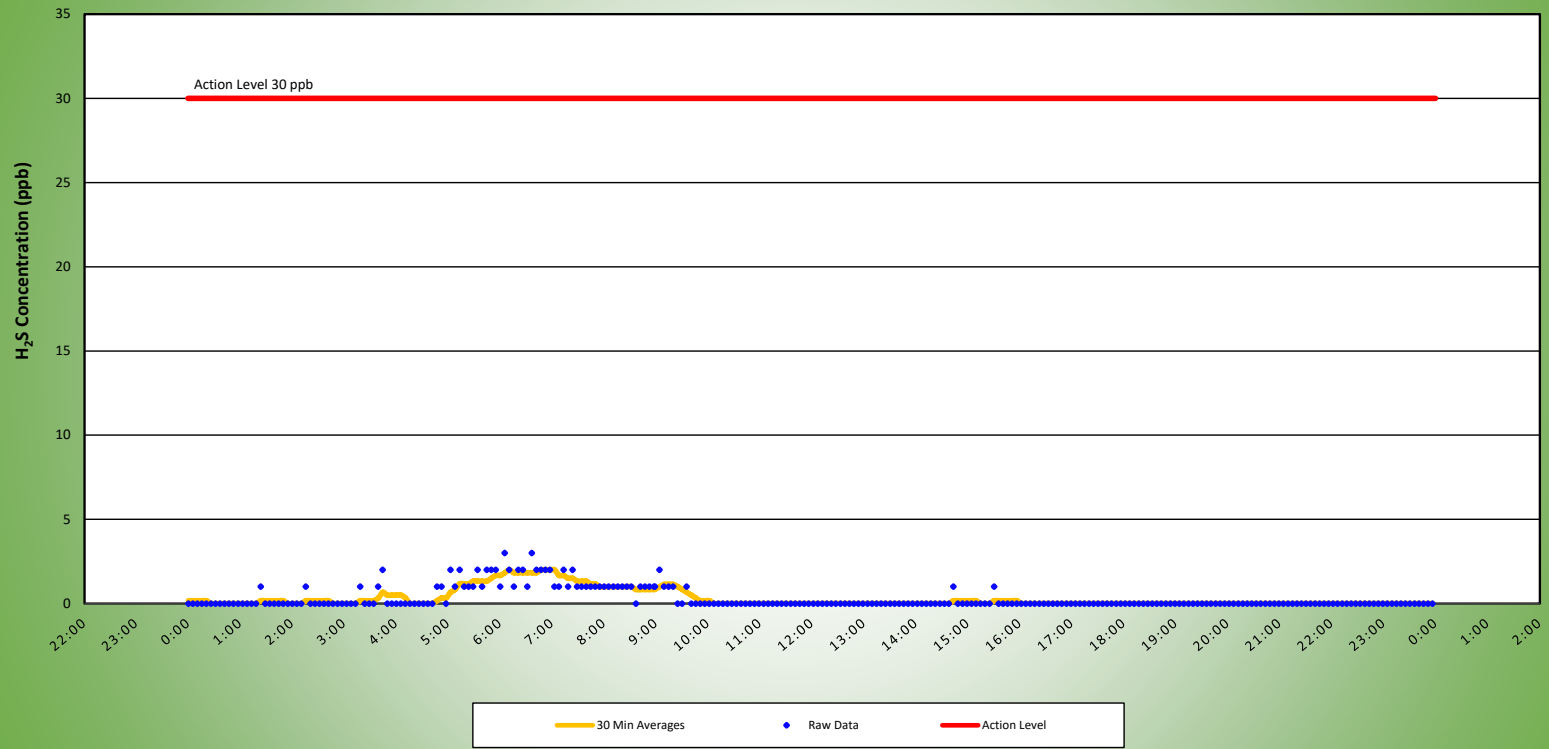
MS4 H2S MONITORING RESULTS - 04/14/26

AT OR NEAR PROPERTY LINE



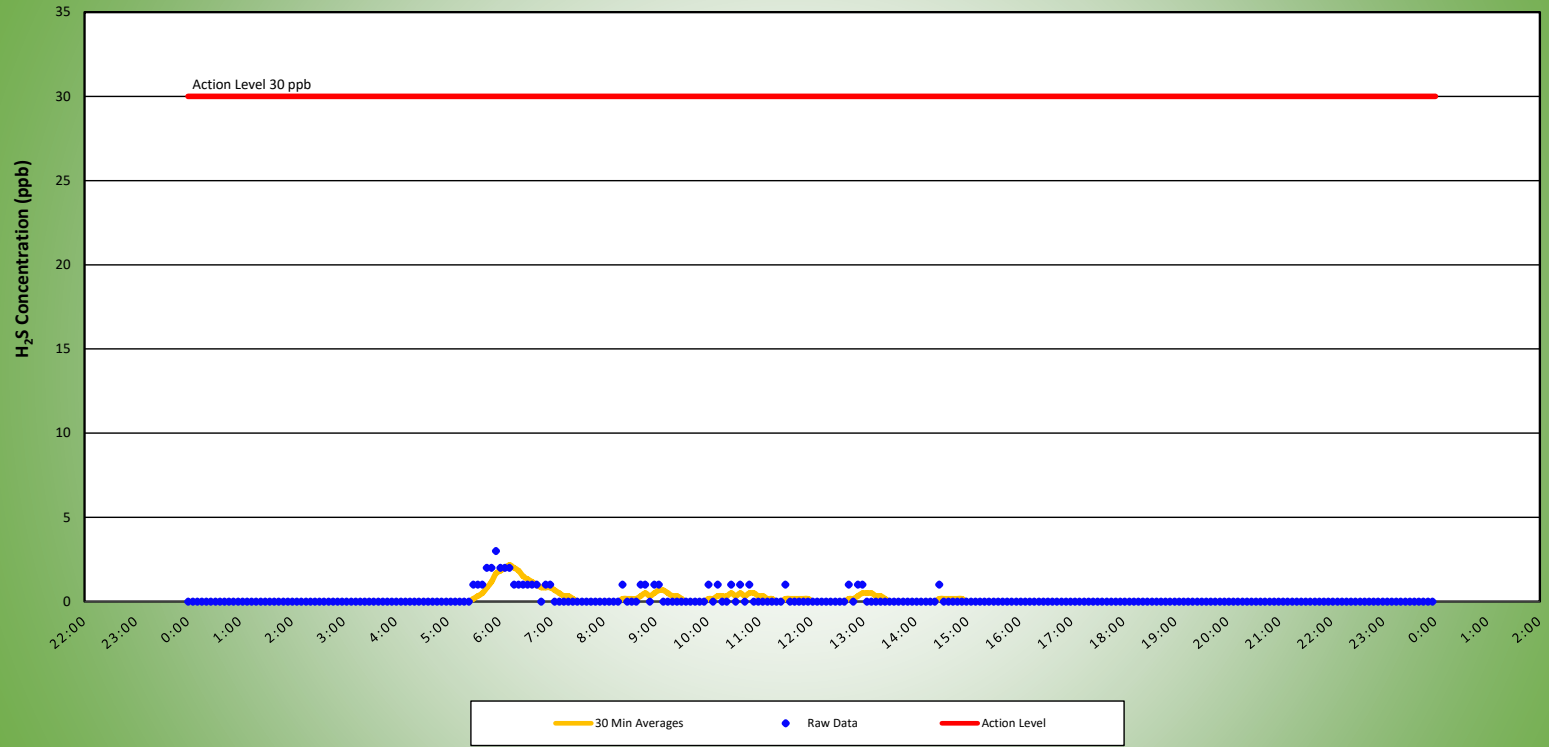
MS5 H2S MONITORING RESULTS - 04/14/26

AT OR NEAR PROPERTY LINE



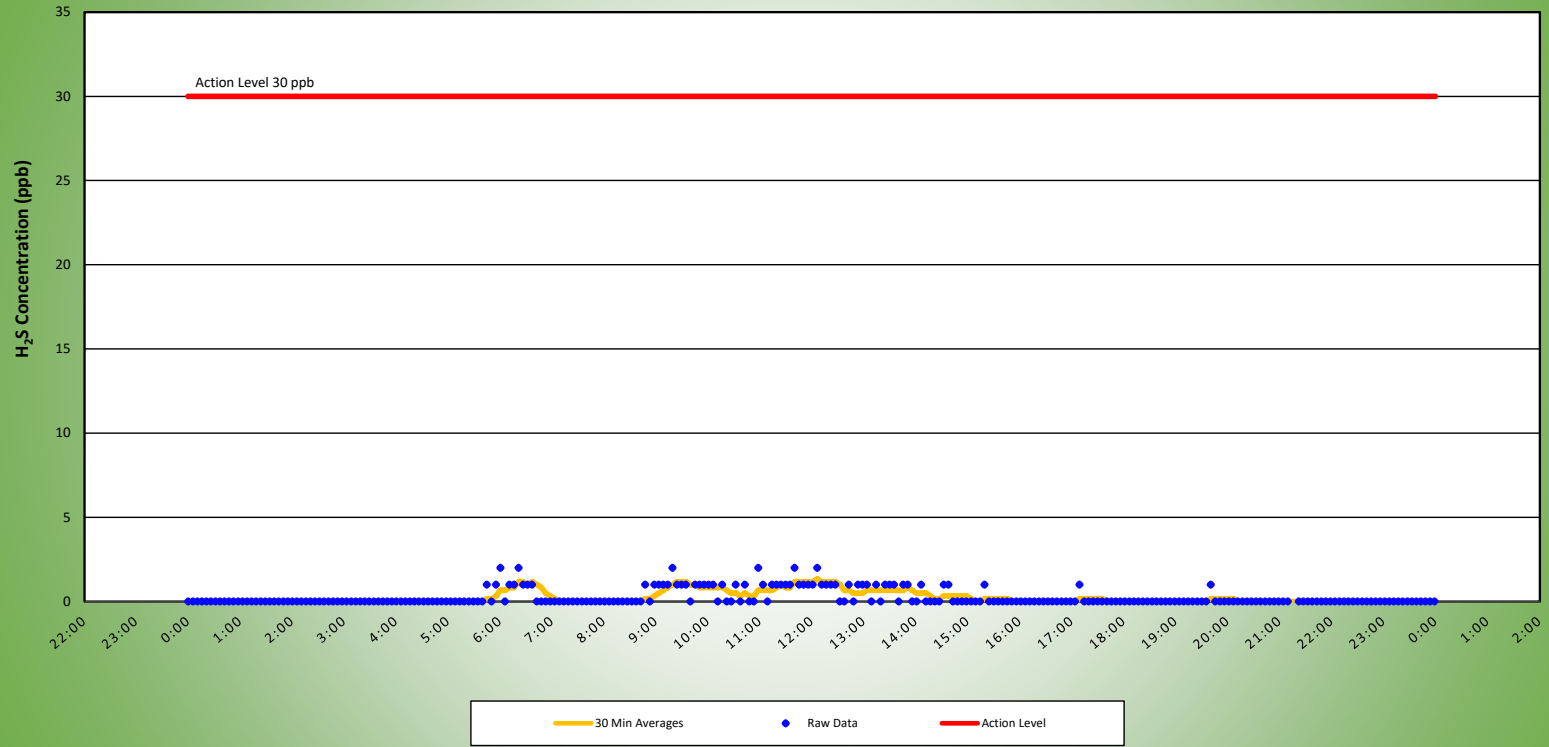
MS6 H2S MONITORING RESULTS - 04/14/26

AT OR NEAR PROPERTY LINE



MS7 H2S MONITORING RESULTS - 04/14/26

AT OR NEAR PROPERTY LINE



MS8 H2S MONITORING RESULTS - 04/14/26

AT OR NEAR PROPERTY LINE

