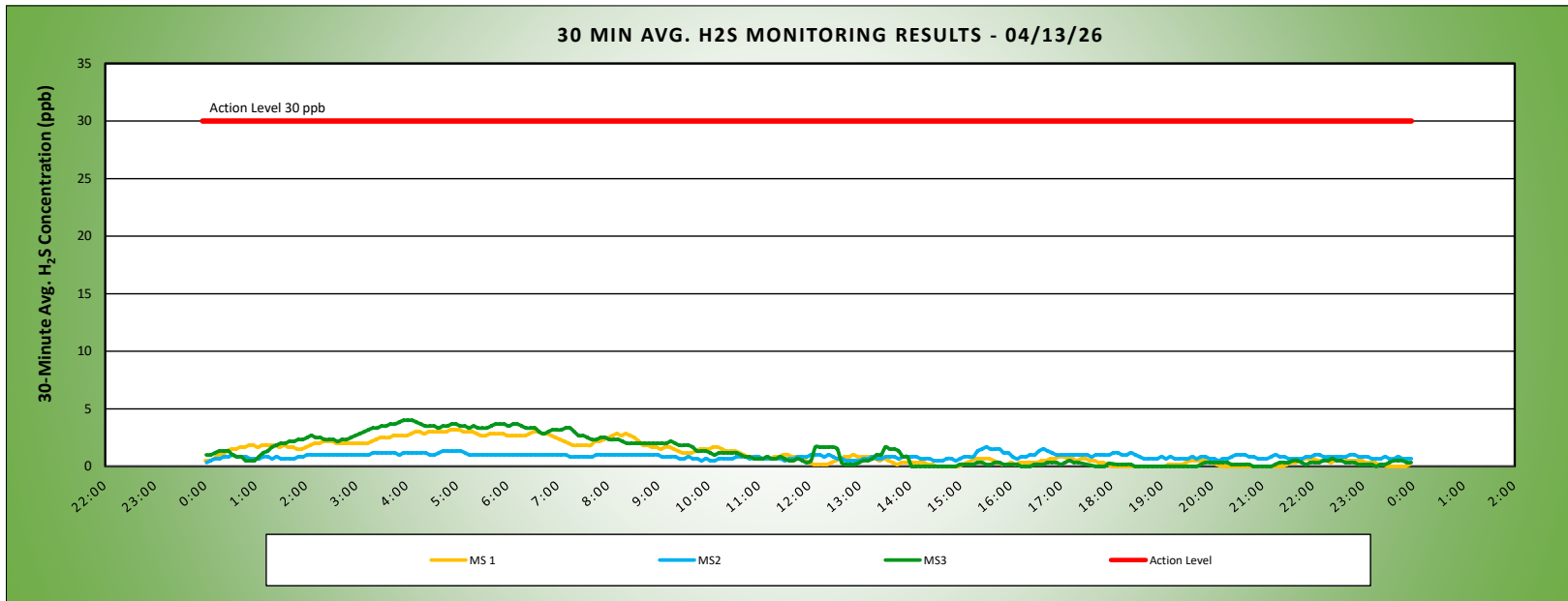


Keegan Landfill Monitoring Project 	DAILY AIR MONITORING REPORT NON-PROPERTY LINE Keegan Landfill Monitoring Stations Keary, New Jersey				04/13/26	
					Field Operations	
				Page 1 of 1	Rev. No. 0	
				Submitted By:		
				30 Minute Avg H ₂ S Action Level	30 ppb	

Weather Data Range from Full Weather Station		Wind Direction	S	Relative Humidity (%)	35.5 - 71.9	Daily Rain (in)	2.71	Landfill Perimeter Monitoring
Temp (°F)	48.2 - 81.3	Wind Speed (MPH)	0.3 - 14.1	Barometer (inHg)	29.99 - 30.40			

*Note: Wind Direction reported in the direction that it is coming from

Station Location Area	Work	Daily Avg. 30 Min H ₂ S Concentration (ppb)	Max 30 Min H ₂ S Concentration (ppb)	Time of Max 30 Min H ₂ S Reading	Corresponding Wind Direction
MS-1		1.1	3.2	4:52	SSW
MS-2		0.9	1.7	15:30	W
MS-3		1.3	4.0	3:56	S



Air Monitoring Notes:

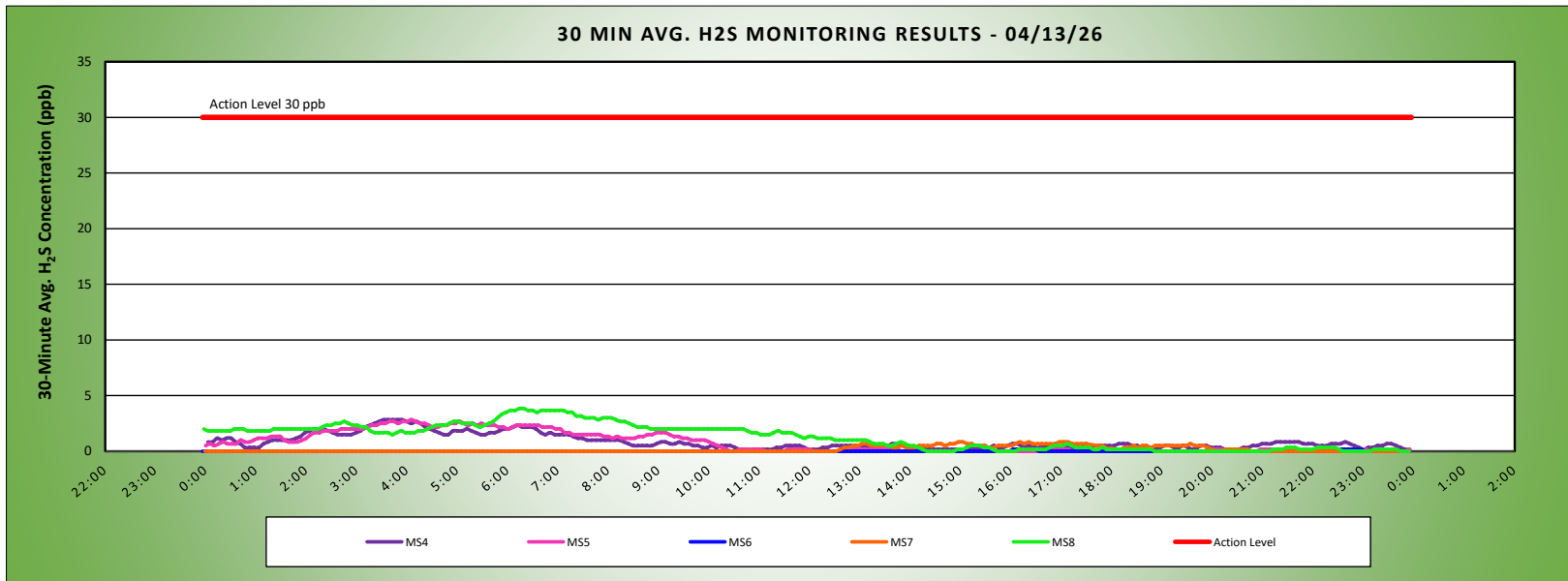


Keegan Landfill Monitoring Project 	DAILY AIR MONITORING REPORT AT OR NEAR PROPERTY LINE Keegan Landfill Monitoring Stations Kearny, New Jersey				04/13/26				
					Field Operations				Rev. No. 0
					Page 1 of 1				
					Submitted By:				30 Minute Avg H ₂ S Action Level
				30 ppb					

Weather Data Range from Full Weather Station		Wind Direction	S	Relative Humidity (%)	35.5 - 71.9	Daily Rain (in)	2.71	Landfill Perimeter Monitoring
Temp (°F)	48.2 - 81.3	Wind Speed (MPH)	0.3 - 14.1	Barometer (inHg)	29.99 - 30.40			

*Note: Wind Direction reported in the direction that it is coming from

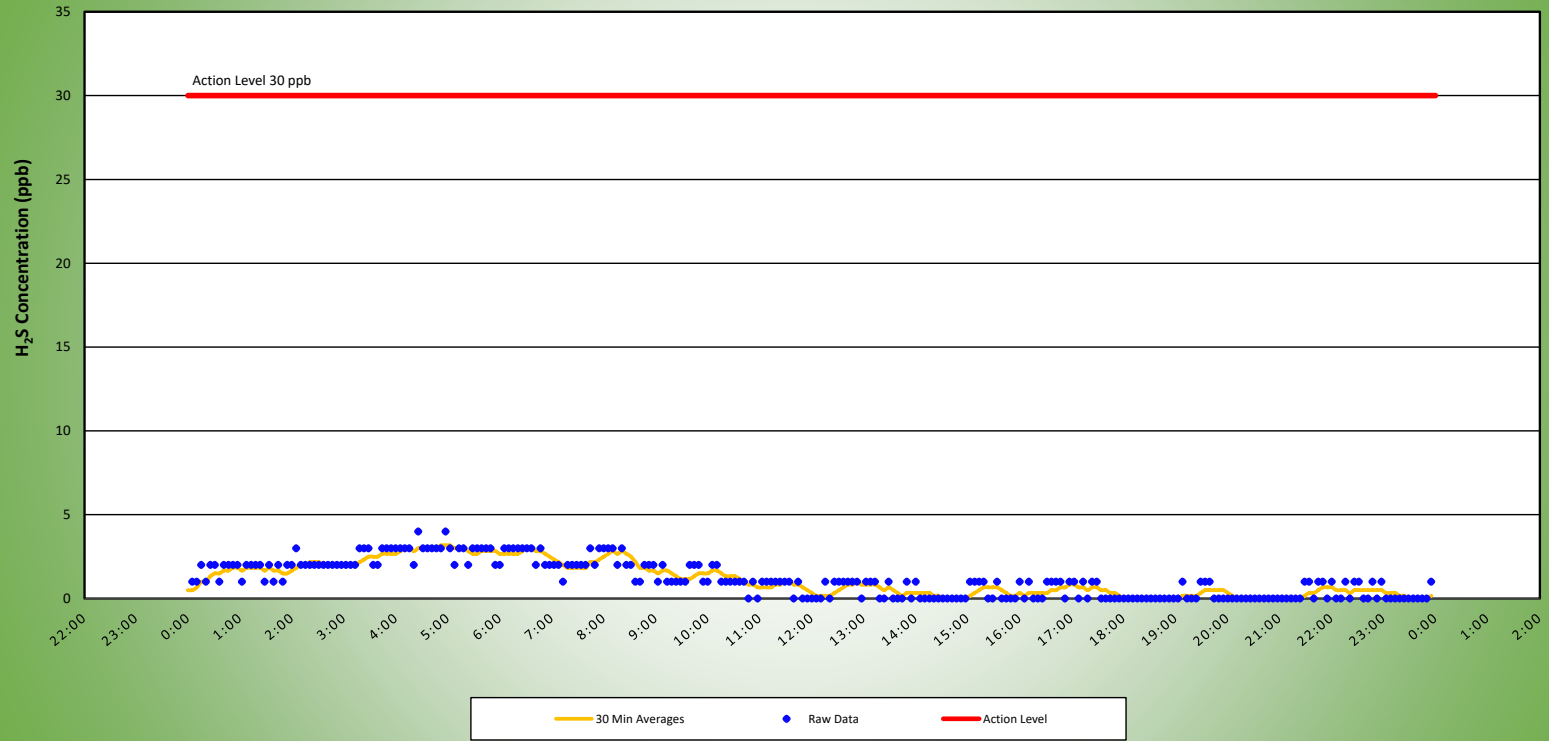
Station Location Area	Work	Daily Avg. 30 Min H ₂ S Concentration (ppb)	Max 30 Min H ₂ S Concentration (ppb)	Time of Max 30 Min H ₂ S Reading	Corresponding Wind Direction
MS-4		0.8	2.8	3:32	S
MS-5		0.8	2.8	4:05	SSE
MS-6		0.0	0.2	16:02	WSW
MS-7		0.2	0.8	14:57	S
MS-8		1.3	3.8	6:14	S



Air Monitoring Notes:

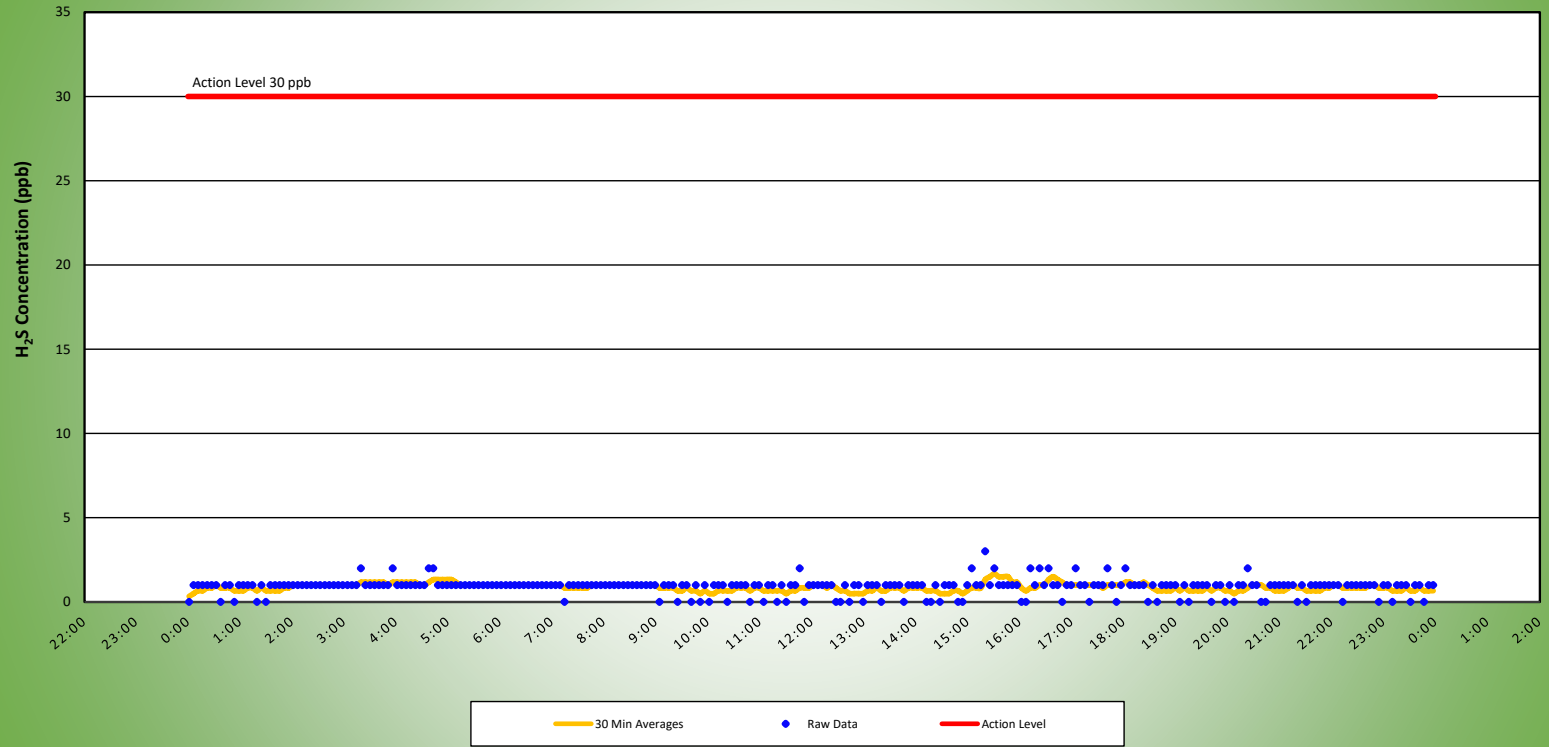
MS1 H2S MONITORING RESULTS - 04/13/26

NON-PROPERTY LINE MONITOR



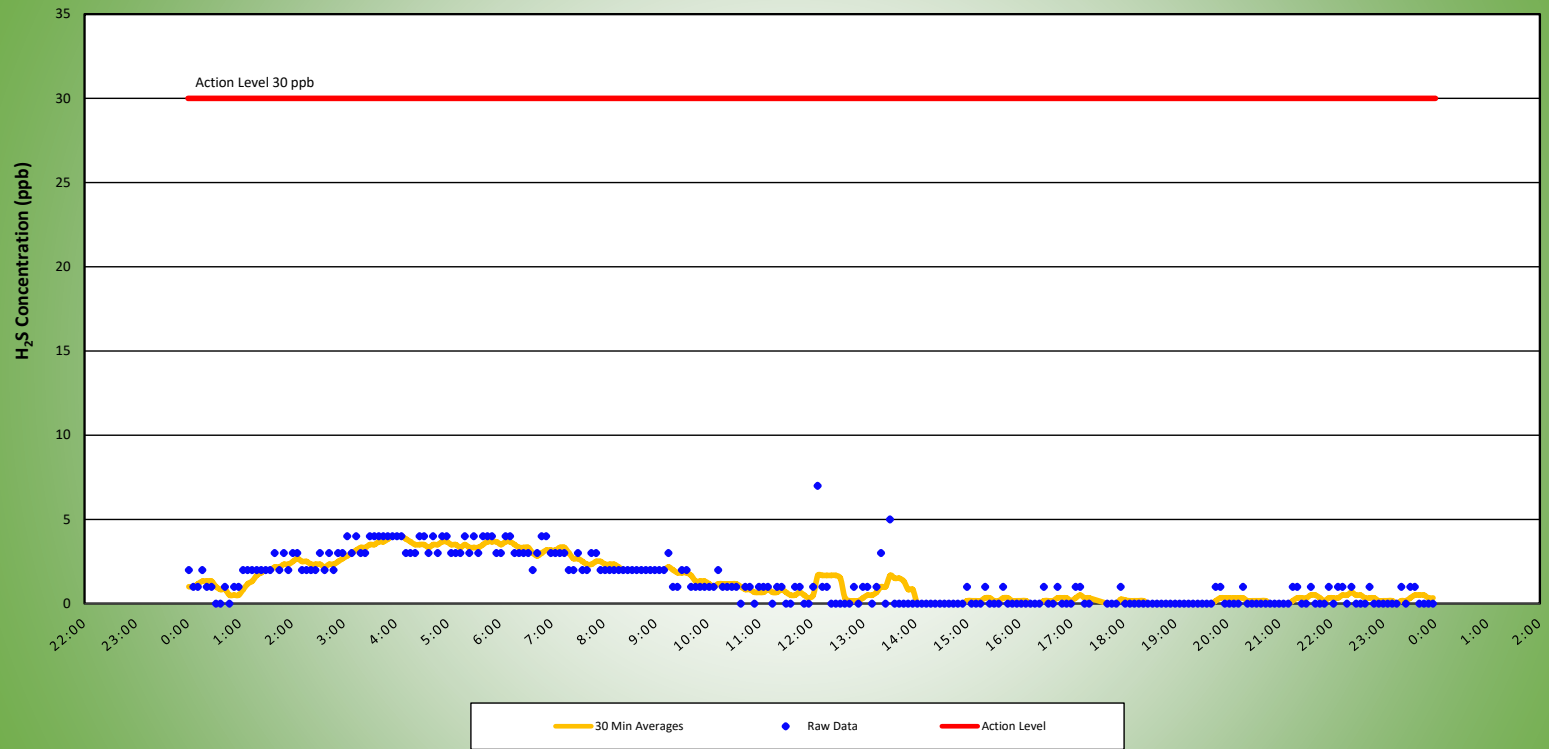
MS2 H2S MONITORING RESULTS - 04/13/26

NON-PROPERTY LINE MONITOR

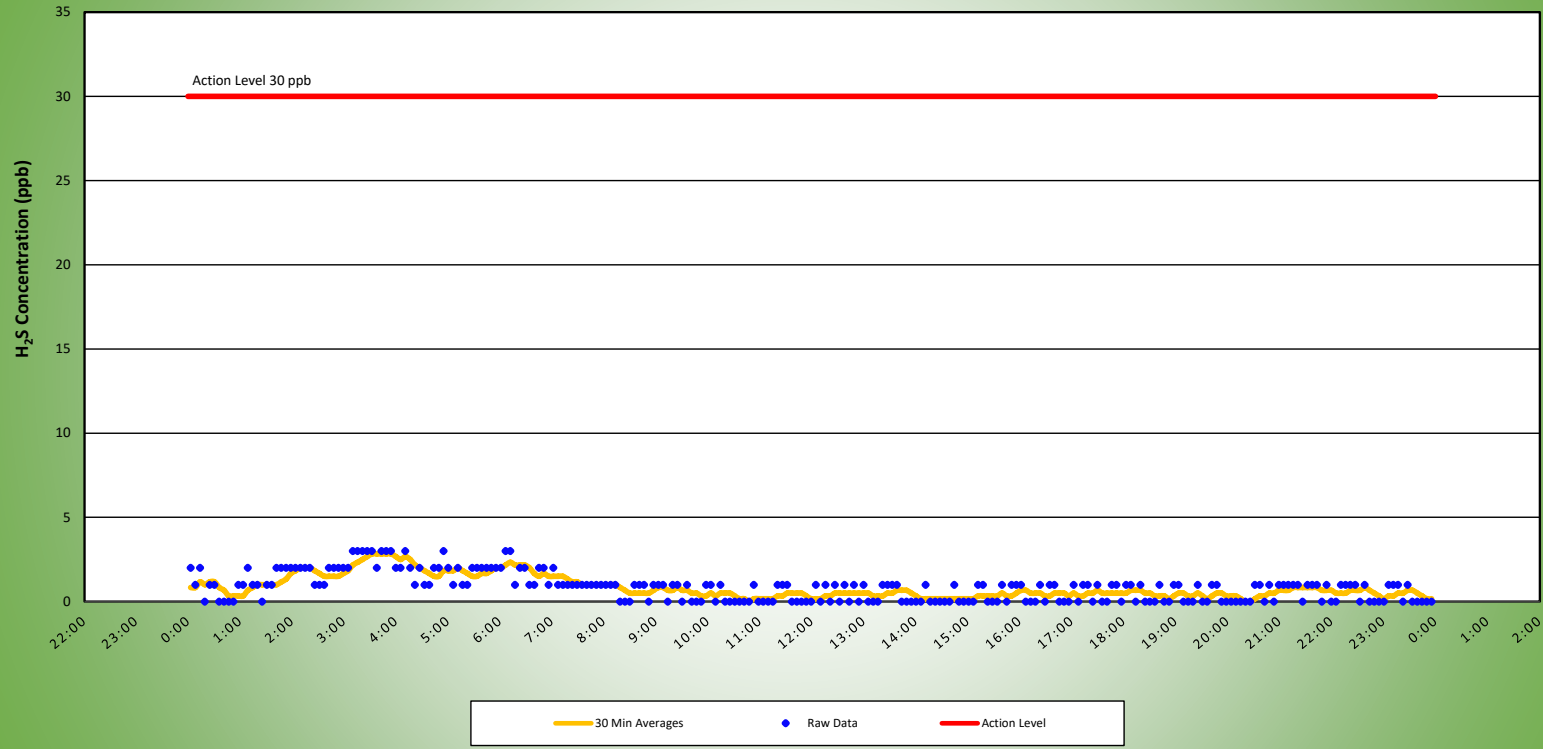


MS3 H2S MONITORING RESULTS - 04/13/26

NON-PROPERTY LINE MONITOR

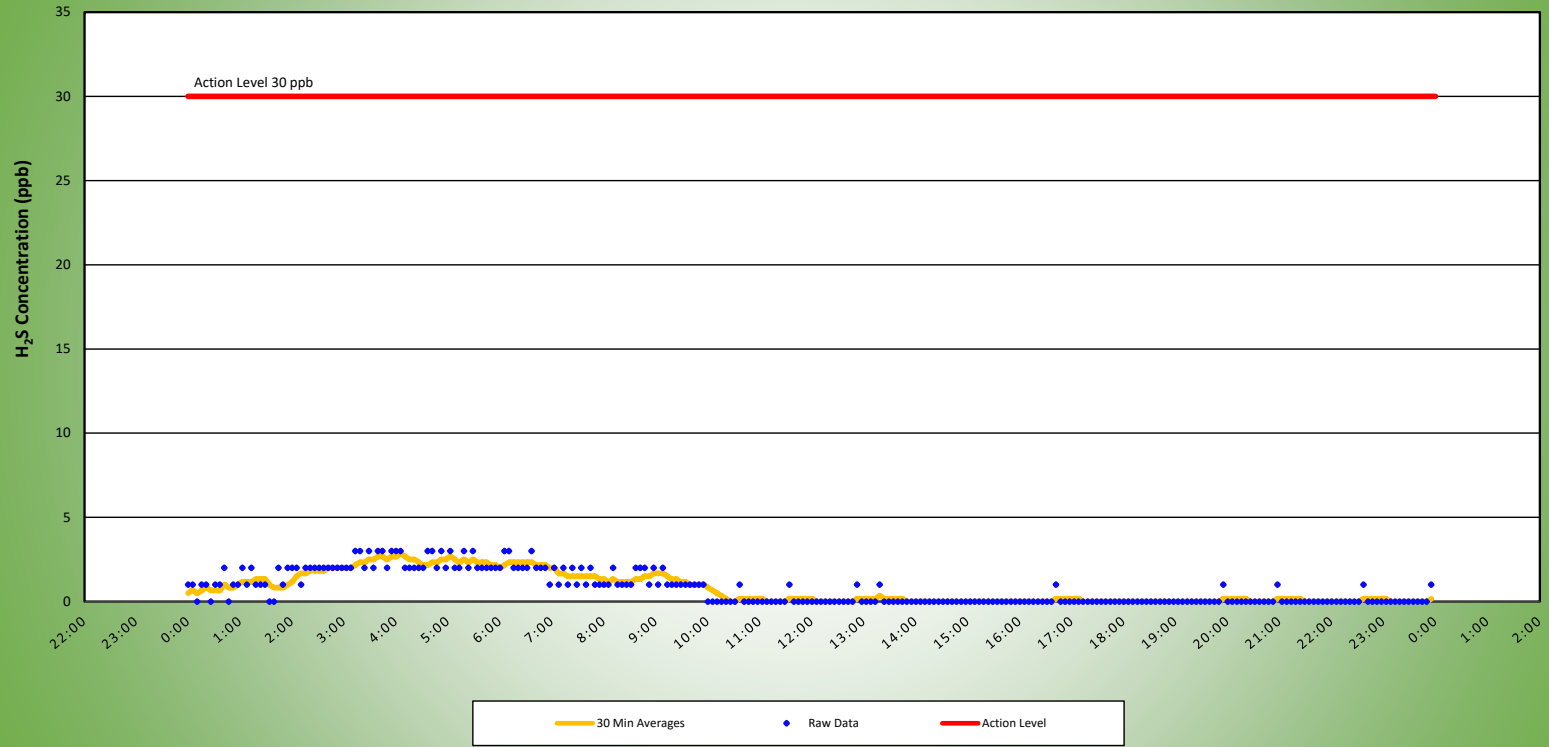


MS4 H2S MONITORING RESULTS - 04/13/26
AT OR NEAR PROPERTY LINE



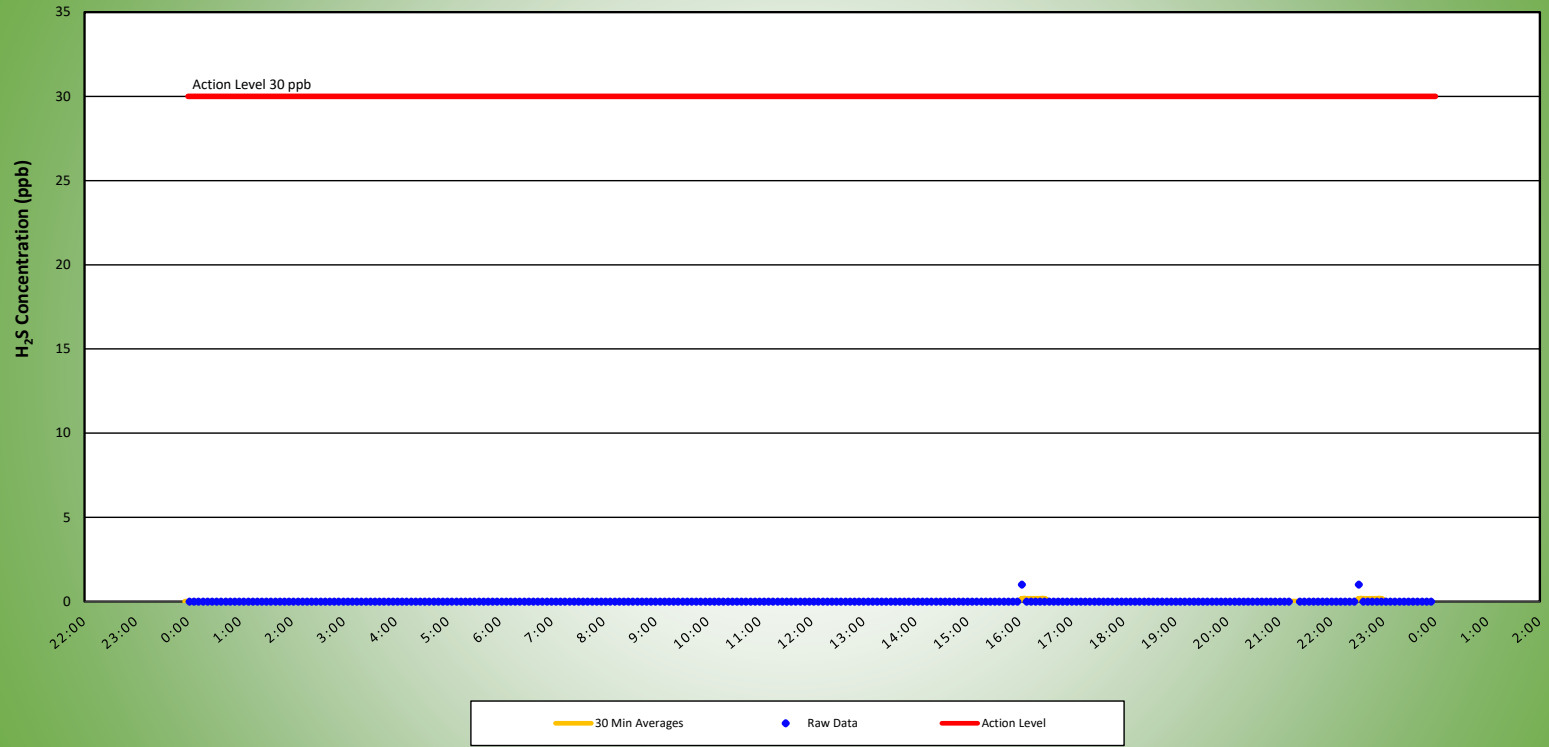
MS5 H2S MONITORING RESULTS - 04/13/26

AT OR NEAR PROPERTY LINE



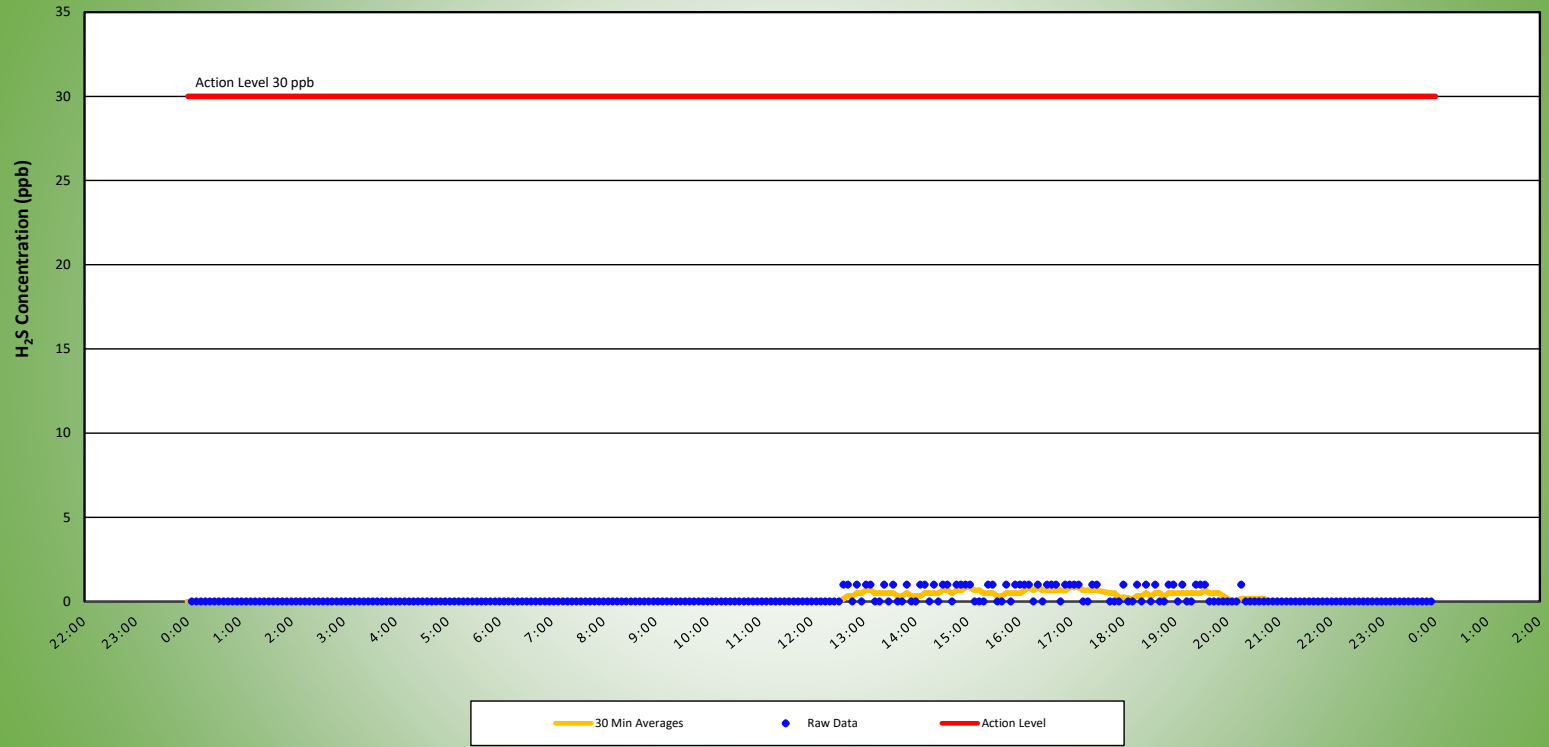
MS6 H2S MONITORING RESULTS - 04/13/26

AT OR NEAR PROPERTY LINE



MS7 H2S MONITORING RESULTS - 04/13/26

AT OR NEAR PROPERTY LINE



MS8 H2S MONITORING RESULTS - 04/13/26

AT OR NEAR PROPERTY LINE

