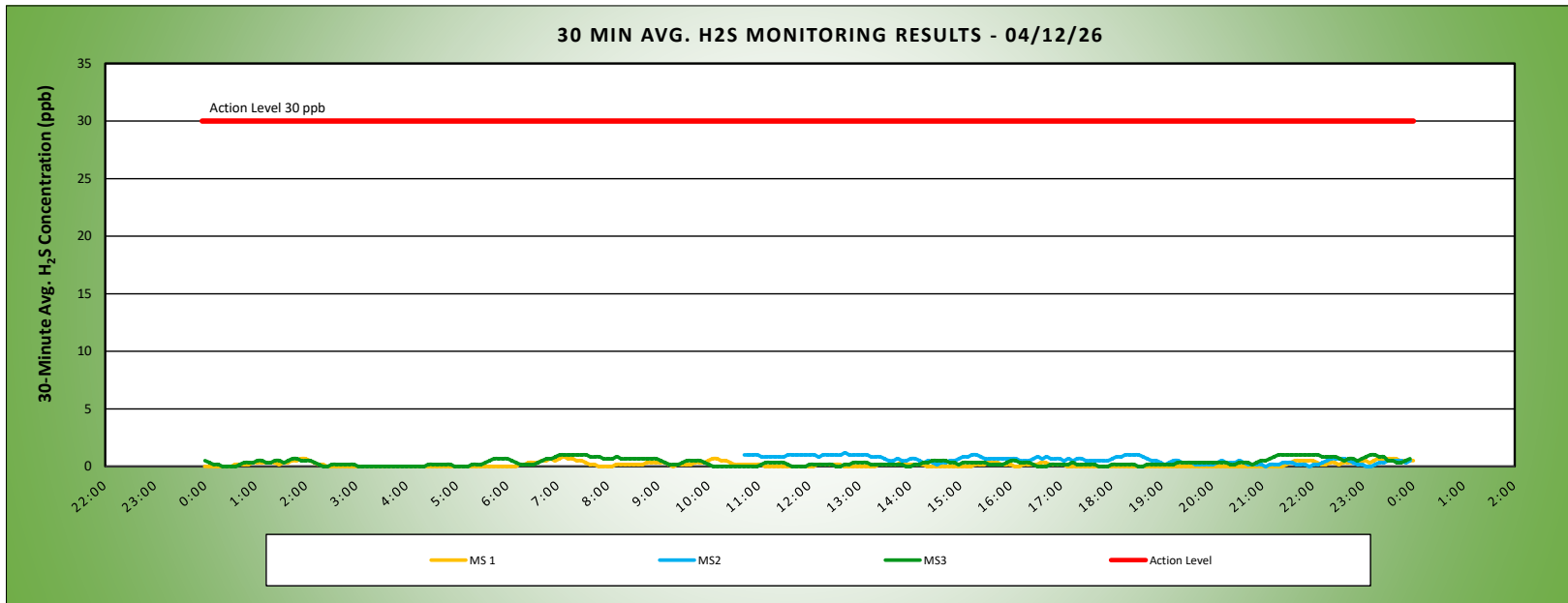


<b>Keegan Landfill Monitoring Project</b> 	<b>DAILY AIR MONITORING REPORT</b> <b>NON-PROPERTY LINE</b> <b>Keegan Landfill Monitoring Stations</b> <b>Keary, New Jersey</b>				04/12/26	
					Field Operations	
			Page 1 of 1		Rev. No. 0	
			Submitted By:			
			30 Minute Avg H <sub>2</sub> S Action Level		30 ppb	

Weather Data Range from Full Weather Station		Wind Direction	NNE	Relative Humidity (%)	31.1 - 74.5	Daily Rain (in)	2.70	Landfill Perimeter Monitoring
Temp (°F)	40.4 - 54.6	Wind Speed (MPH)	0.2 - 11.7	Barometer (inHg)	30.40 - 30.63			

\*Note: Wind Direction reported in the direction that it is coming from

Station Location Area	Work	Daily Avg. 30 Min H <sub>2</sub> S Concentration (ppb)	Max 30 Min H <sub>2</sub> S Concentration (ppb)	Time of Max 30 Min H <sub>2</sub> S Reading	Corresponding Wind Direction
MS-1		0.2	0.8	7:07	NW
MS-2		0.6	1.2	12:42	S
MS-3		0.3	1.0	7:02	N



Air Monitoring Notes:

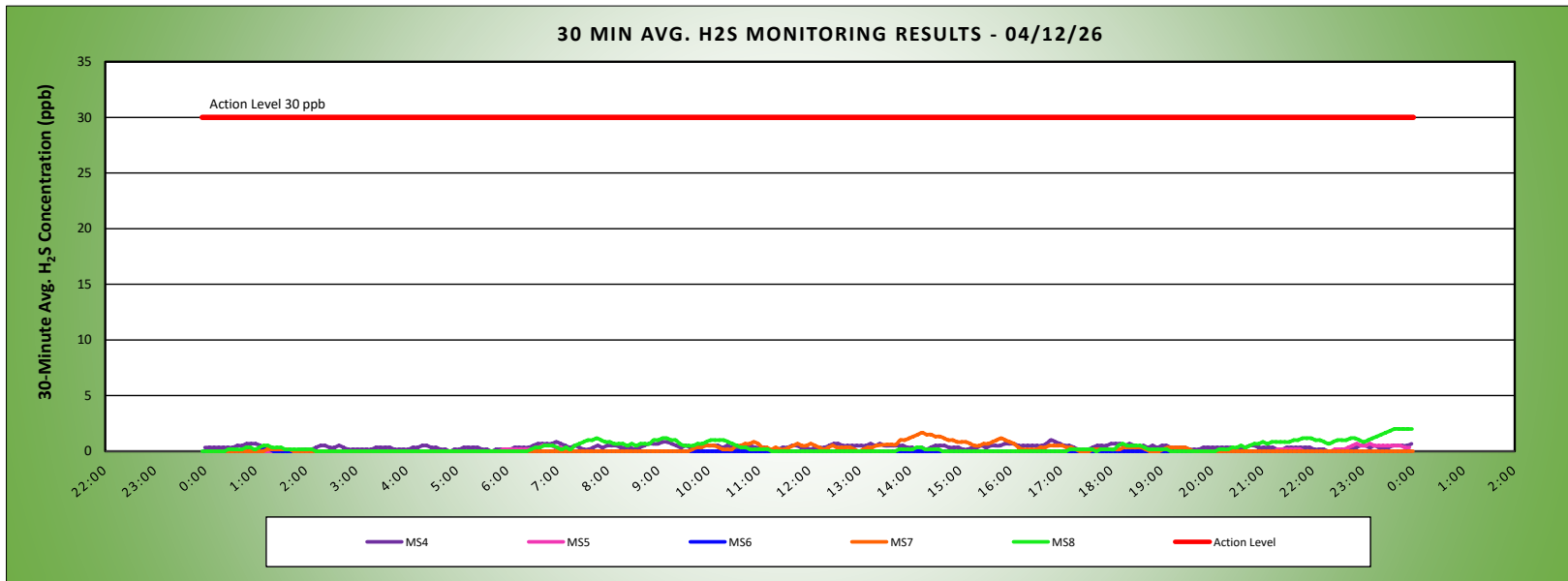


<b>Keegan Landfill Monitoring Project</b> 	<b>DAILY AIR MONITORING REPORT AT OR NEAR PROPERTY LINE Keegan Landfill Monitoring Stations Kearny, New Jersey</b>				04/12/26	
	Field Operations					
	Page 1 of 1				Rev. No. 0	
	Submitted By:					
				30 Minute Avg H <sub>2</sub> S Action Level		30 ppb

Weather Data Range from Full Weather Station		Wind Direction	NNE	Relative Humidity (%)	31.1 - 74.5	Daily Rain (in)	2.70	Landfill Perimeter Monitoring
Temp (°F)	40.4 - 54.6	Wind Speed (MPH)	0.2 - 11.7	Barometer (inHg)	30.40 - 30.63			

\*Note: Wind Direction reported in the direction that it is coming from

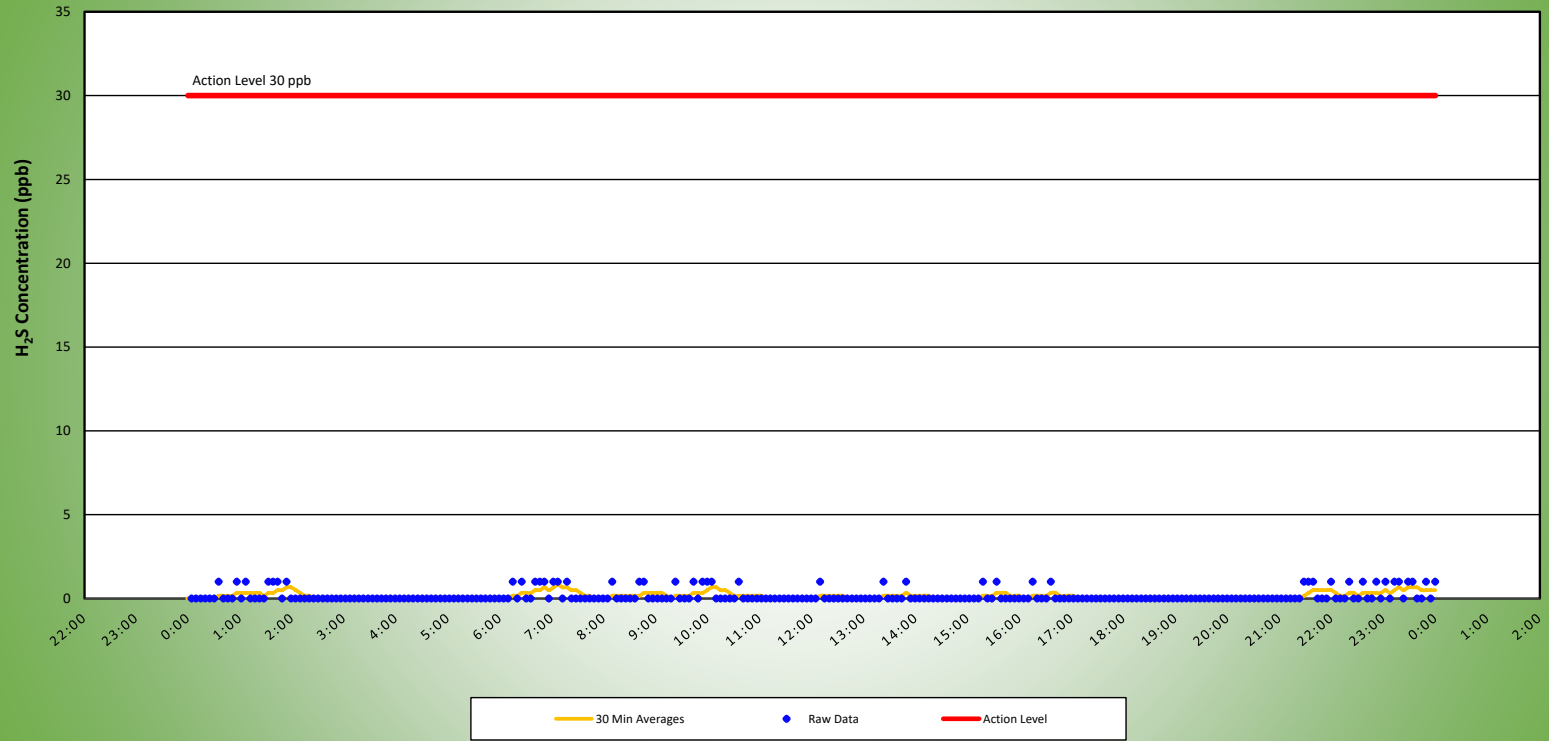
Station Location Area	Work	Daily Avg. 30 Min H <sub>2</sub> S Concentration (ppb)	Max 30 Min H <sub>2</sub> S Concentration (ppb)	Time of Max 30 Min H <sub>2</sub> S Reading	Corresponding Wind Direction
MS-4		0.4	1.0	16:47	SE
MS-5		0.1	0.7	22:52	S
MS-6		0.0	0.2	0:50	ENE
MS-7		0.2	1.7	14:14	S
MS-8		0.3	2.0	23:37	S



Air Monitoring Notes:

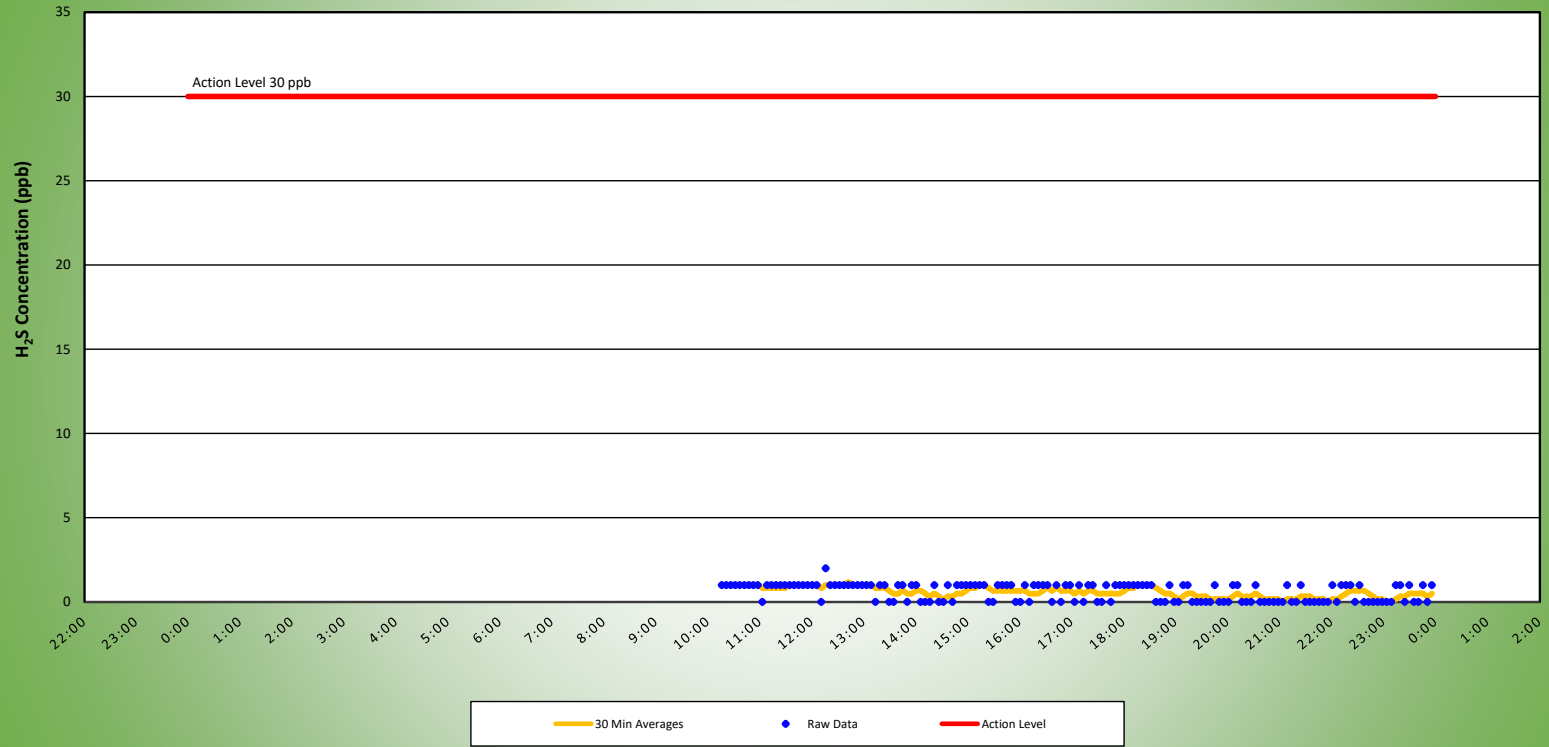
### MS1 H2S MONITORING RESULTS - 04/12/26

NON-PROPERTY LINE MONITOR



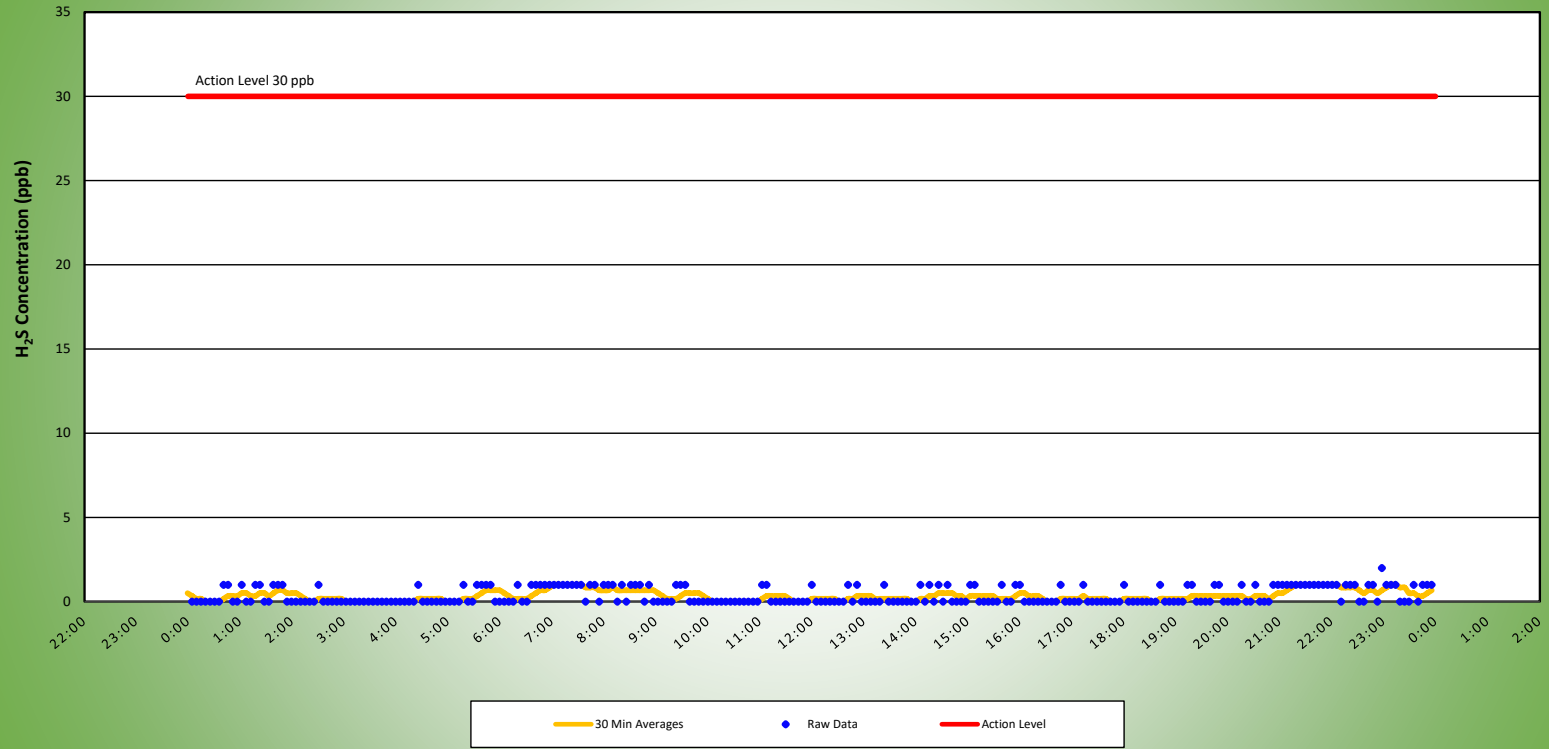
MS2 H2S MONITORING RESULTS - 04/12/26

NON-PROPERTY LINE MONITOR



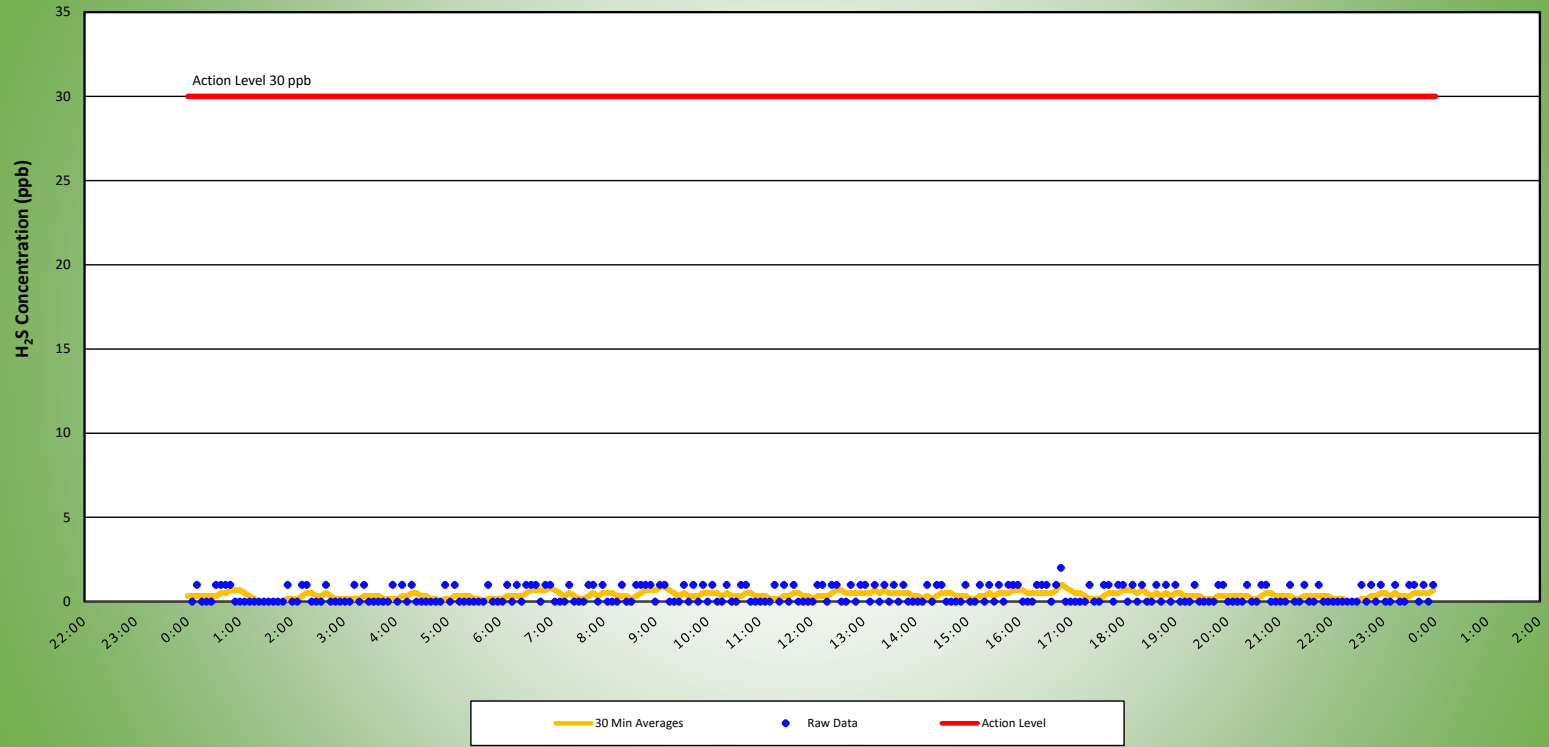
### MS3 H2S MONITORING RESULTS - 04/12/26

NON-PROPERTY LINE MONITOR



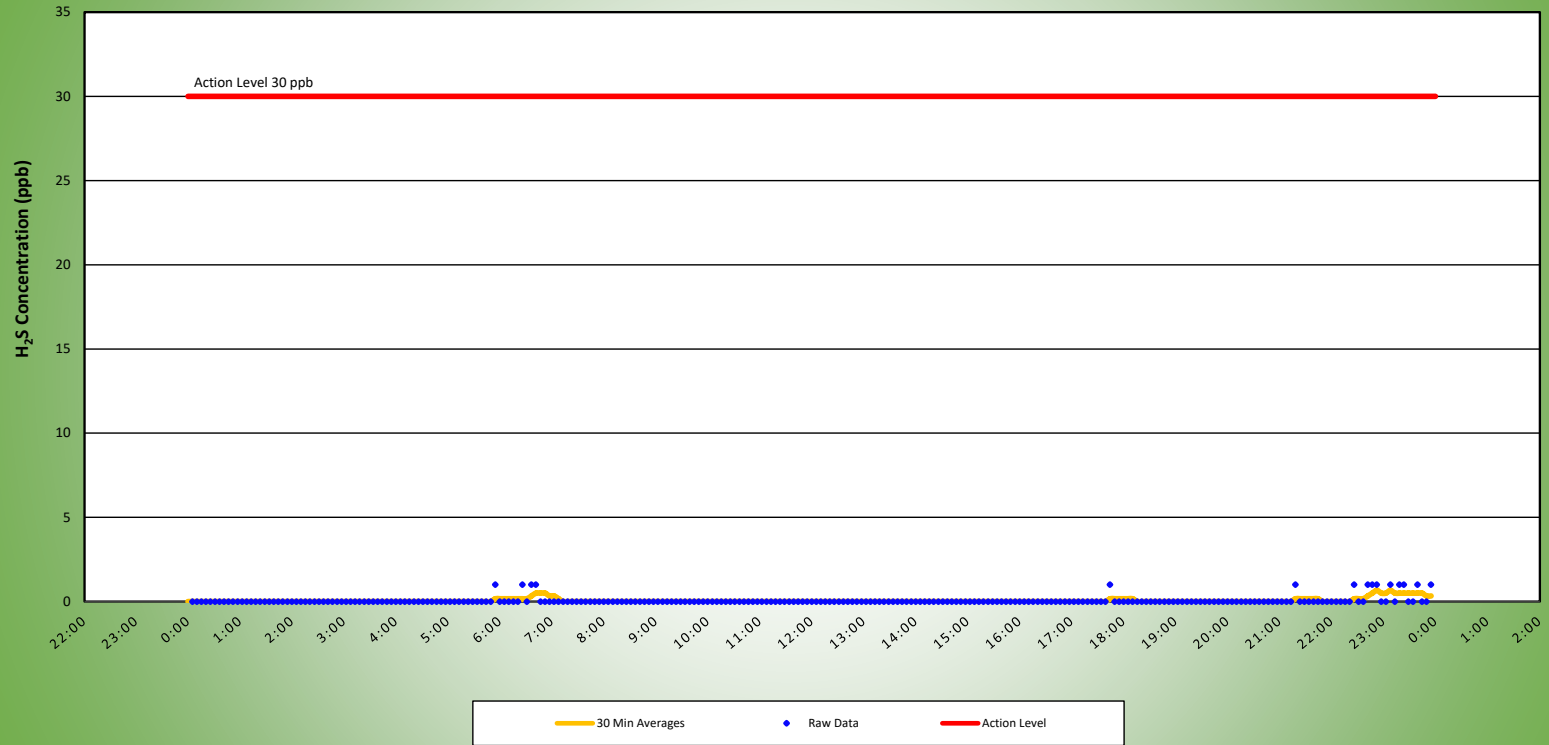
### MS4 H2S MONITORING RESULTS - 04/12/26

AT OR NEAR PROPERTY LINE



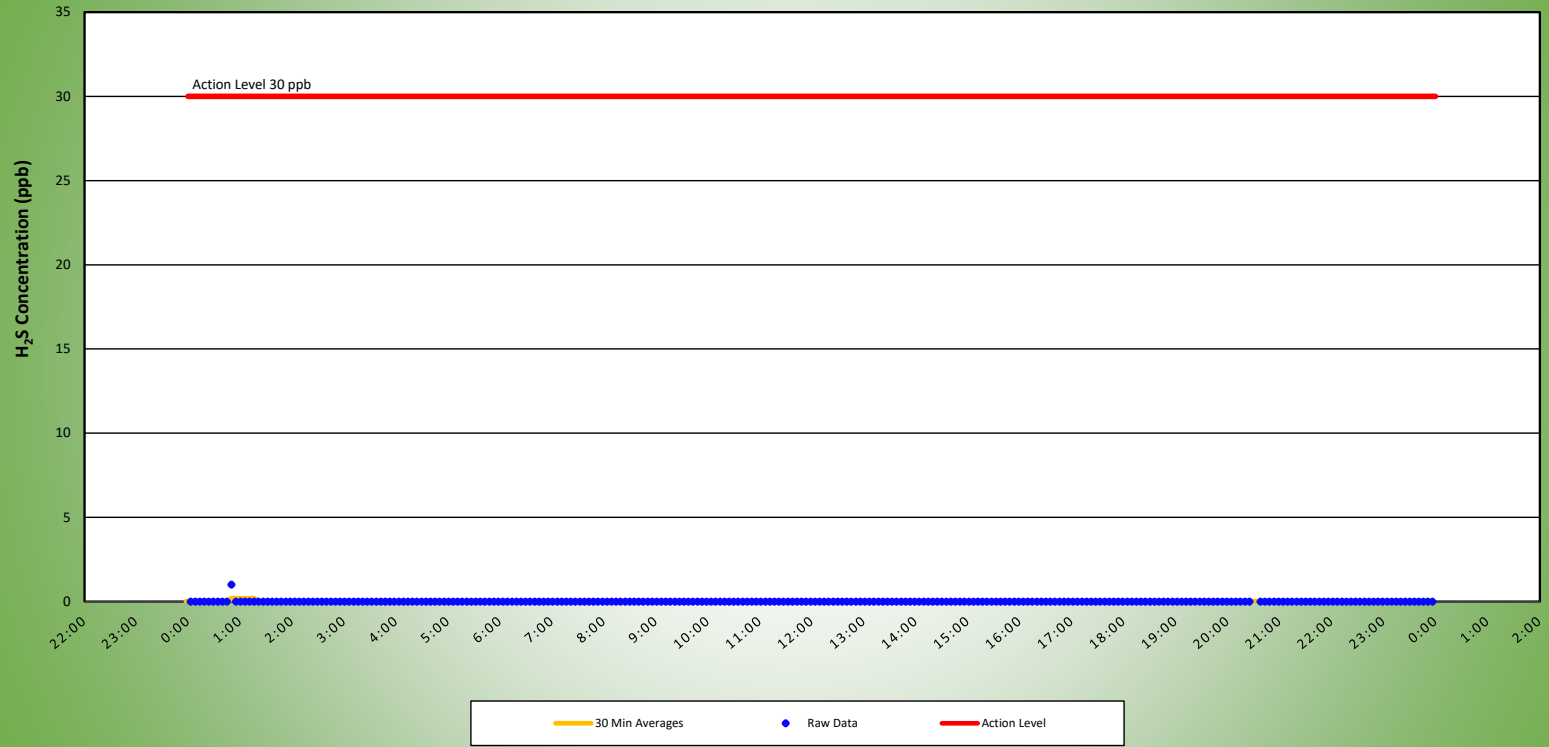
### MS5 H2S MONITORING RESULTS - 04/12/26

AT OR NEAR PROPERTY LINE



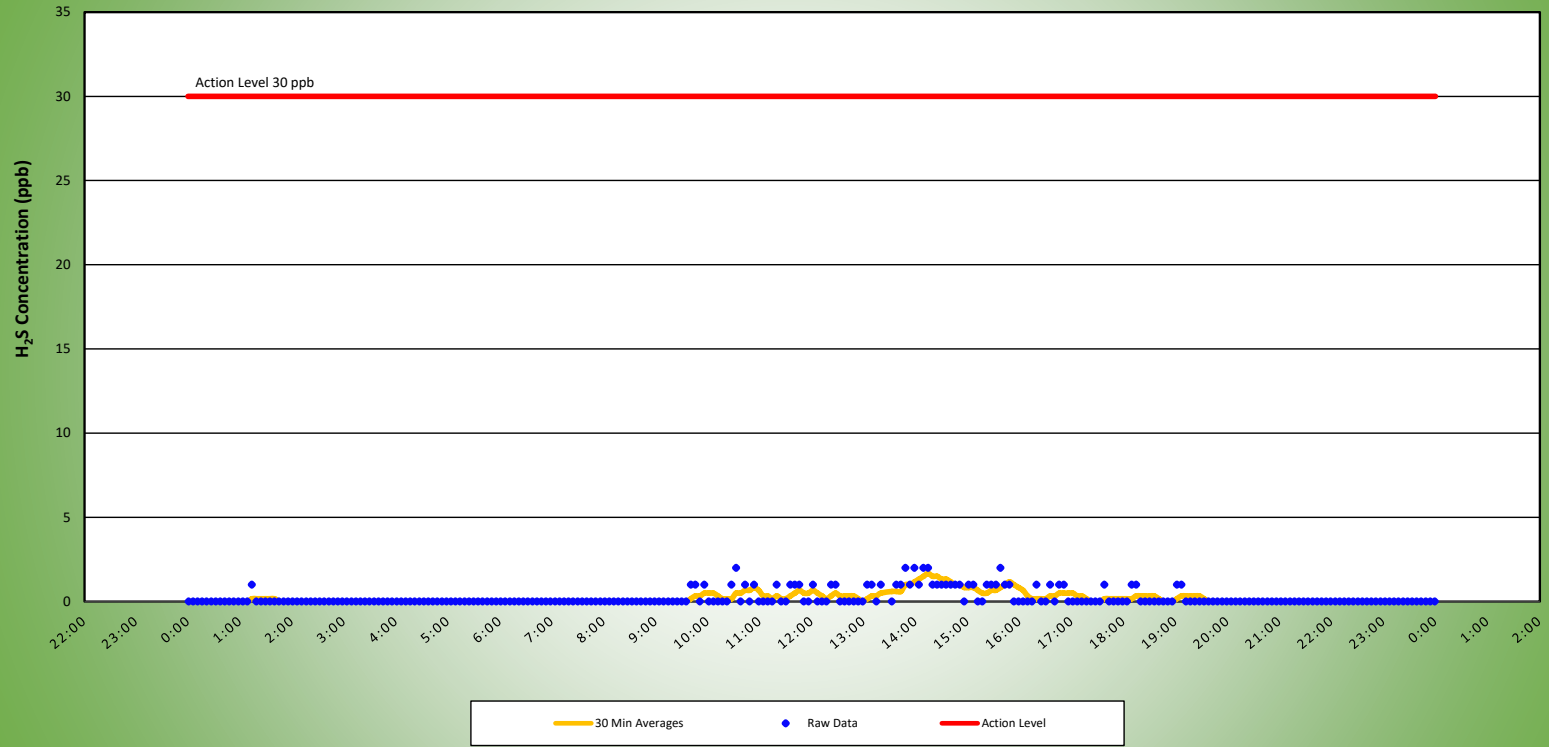
### MS6 H2S MONITORING RESULTS - 04/12/26

AT OR NEAR PROPERTY LINE



### MS7 H2S MONITORING RESULTS - 04/12/26

AT OR NEAR PROPERTY LINE



### MS8 H2S MONITORING RESULTS - 04/12/26

AT OR NEAR PROPERTY LINE

