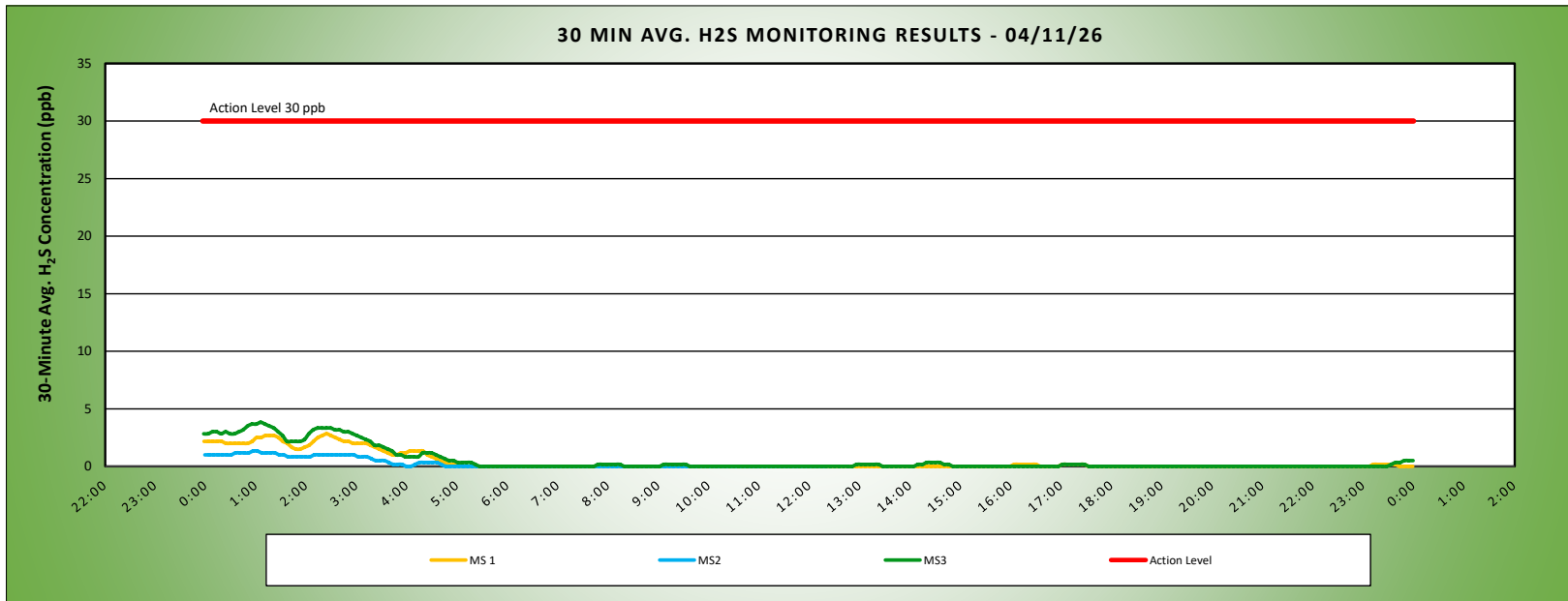


<b>Keegan Landfill Monitoring Project</b> 	<b>DAILY AIR MONITORING REPORT</b> <b>NON-PROPERTY LINE</b> <b>Keegan Landfill Monitoring Stations</b> <b>Keary, New Jersey</b>				04/11/26	
					Field Operations	
				Page 1 of 1	Rev. No. 0	
				Submitted By:		
				30 Minute Avg H <sub>2</sub> S Action Level	30 ppb	

Weather Data Range from Full Weather Station		Wind Direction	NNW	Relative Humidity (%)	21.7 - 69.4	Daily Rain (in)	2.70	Landfill Perimeter Monitoring
Temp (°F)	52.1 - 63.8	Wind Speed (MPH)	0.2 - 16.7	Barometer (inHg)	30.15 - 30.48			

\*Note: Wind Direction reported in the direction that it is coming from

Station Location Area	Work	Daily Avg. 30 Min H <sub>2</sub> S Concentration (ppb)	Max 30 Min H <sub>2</sub> S Concentration (ppb)	Time of Max 30 Min H <sub>2</sub> S Reading	Corresponding Wind Direction
MS-1		0.4	2.8	2:24	SSW
MS-2		0.3	1.3	0:56	SW
MS-3		0.5	3.8	1:05	SW



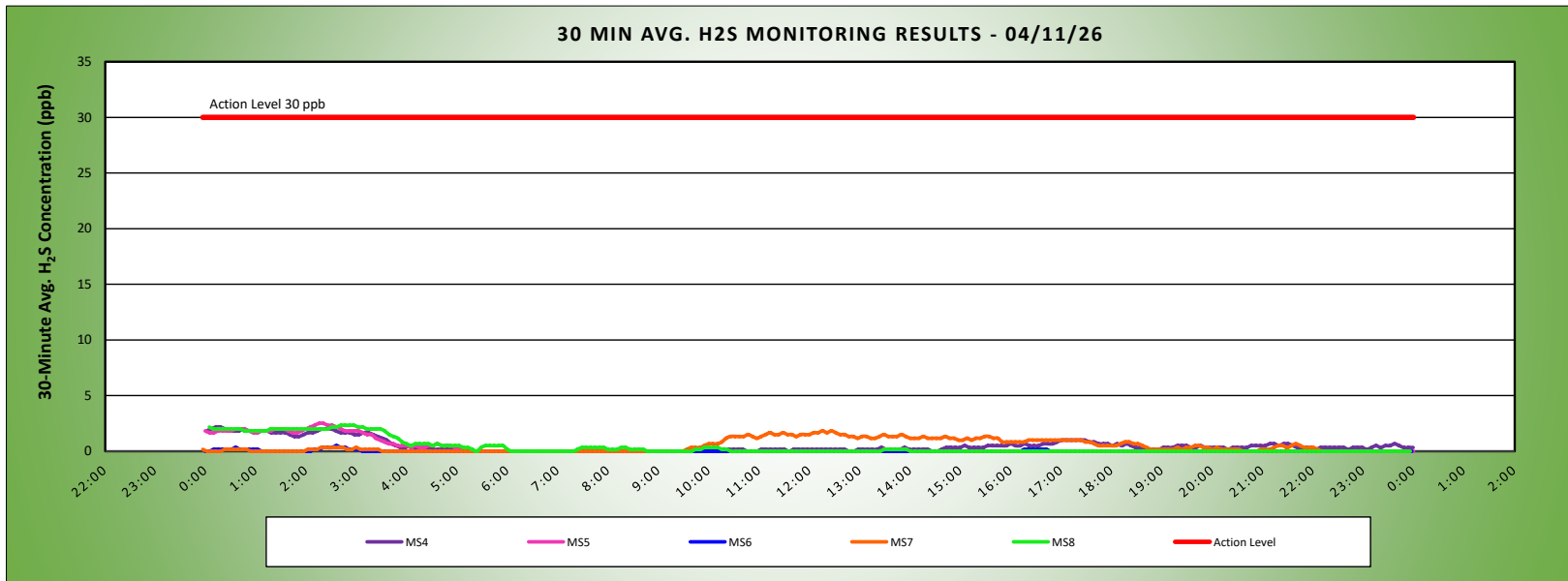
Air Monitoring Notes:

<b>Keegan Landfill Monitoring Project</b> 	<b>DAILY AIR MONITORING REPORT AT OR NEAR PROPERTY LINE Keegan Landfill Monitoring Stations Kearny, New Jersey</b>				04/11/26	
	Field Operations					
	Page 1 of 1				Rev. No. 0	
	Submitted By:					
30 Minute Avg H <sub>2</sub> S Action Level				30 ppb		

Weather Data Range from Full Weather Station		Wind Direction	NNW	Relative Humidity (%)	21.7 - 69.2	Daily Rain (in)	2.70	Landfill Perimeter Monitoring
Temp (°F)	52.1 - 63.8	Wind Speed (MPH)	0.2 - 16.7	Barometer (inHg)	30.15 - 30.48			

\*Note: Wind Direction reported in the direction that it is coming from

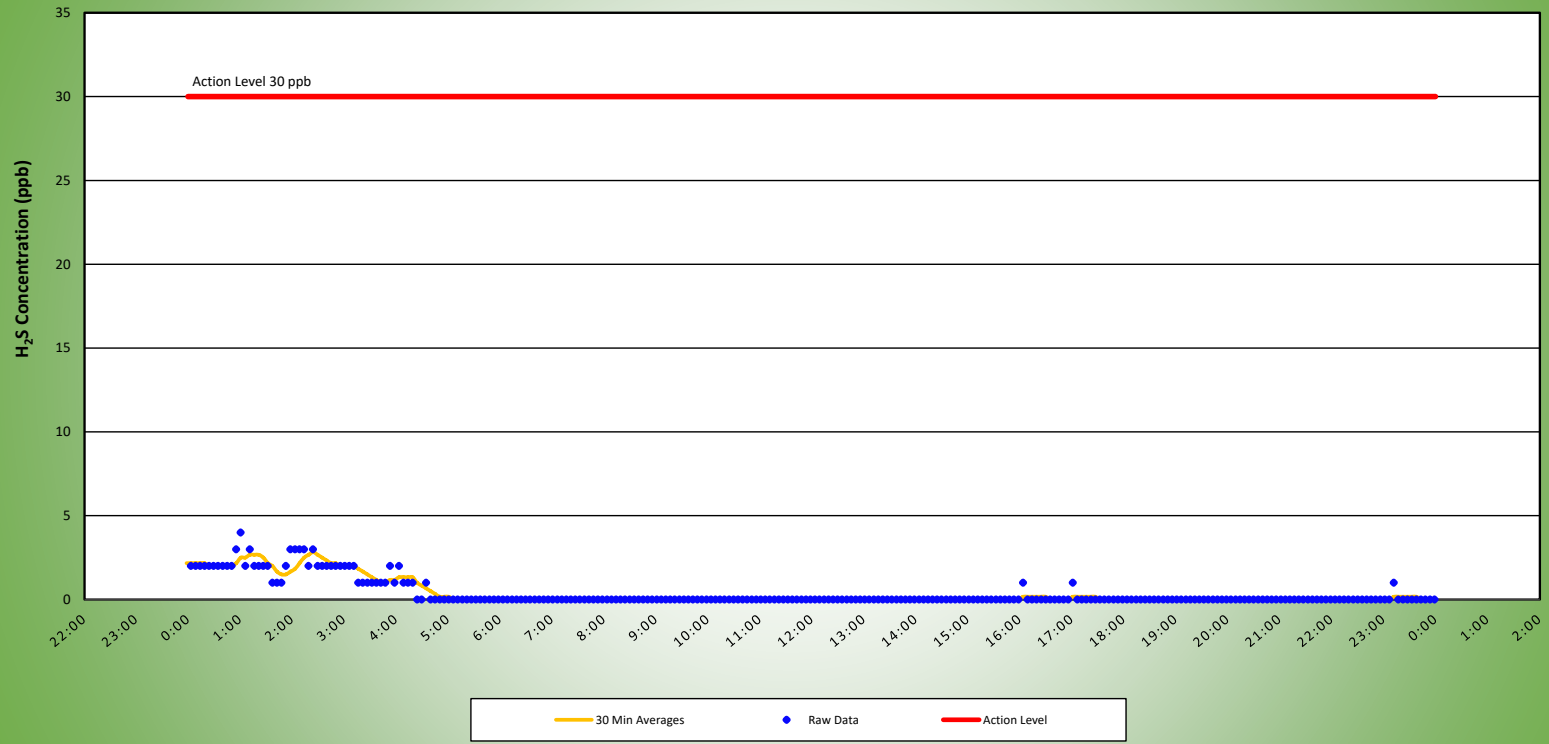
Station Location Area	Work	Daily Avg. 30 Min H <sub>2</sub> S Concentration (ppb)	Max 30 Min H <sub>2</sub> S Concentration (ppb)	Time of Max 30 Min H <sub>2</sub> S Reading	Corresponding Wind Direction
MS-4		0.5	2.2	0:12	NNE
MS-5		0.3	2.5	2:15	S
MS-6		0.0	0.5	2:36	SSW
MS-7		0.5	1.8	12:15	NNW
MS-8		0.4	2.3	2:41	SSW



Air Monitoring Notes:

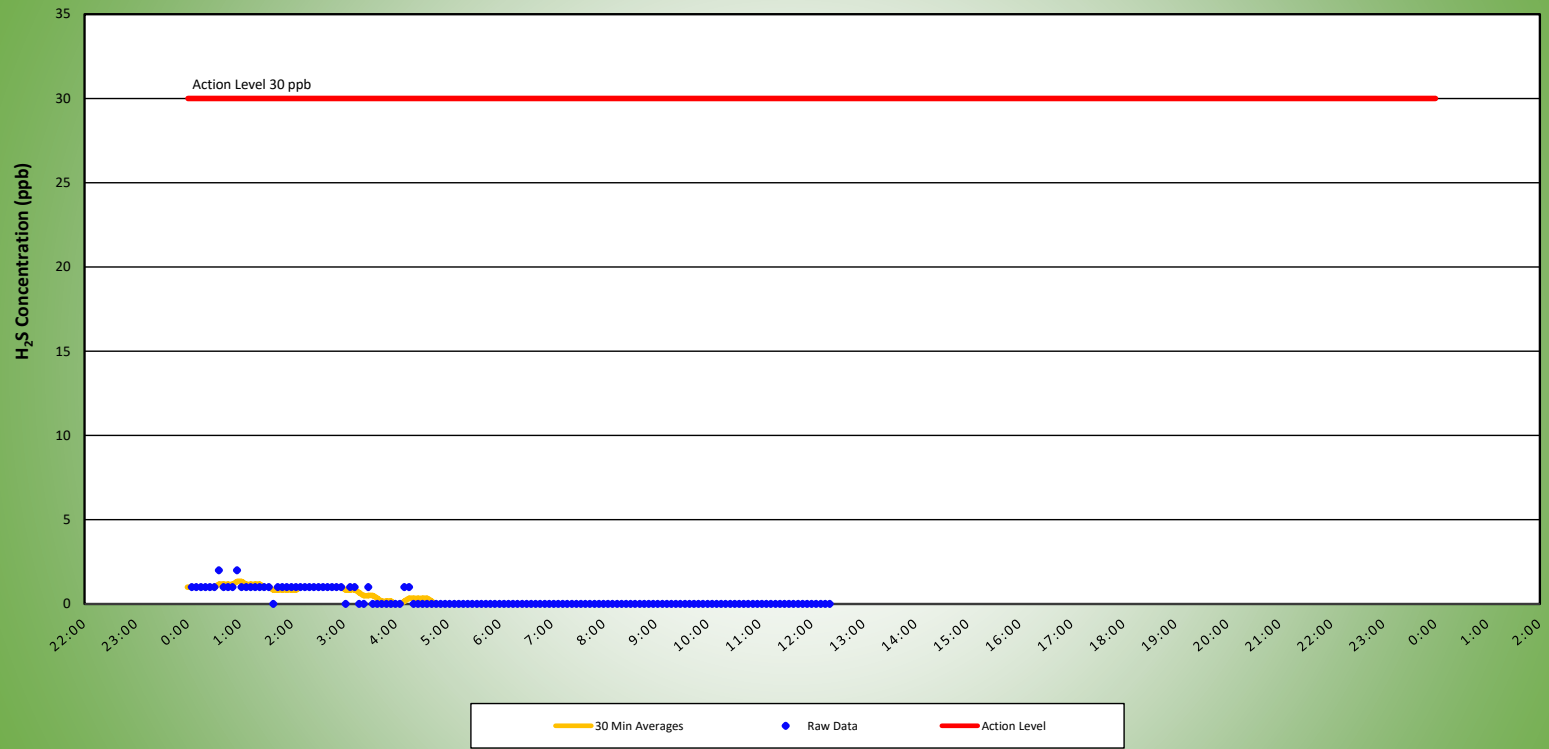
### MS1 H2S MONITORING RESULTS - 04/11/26

NON-PROPERTY LINE MONITOR



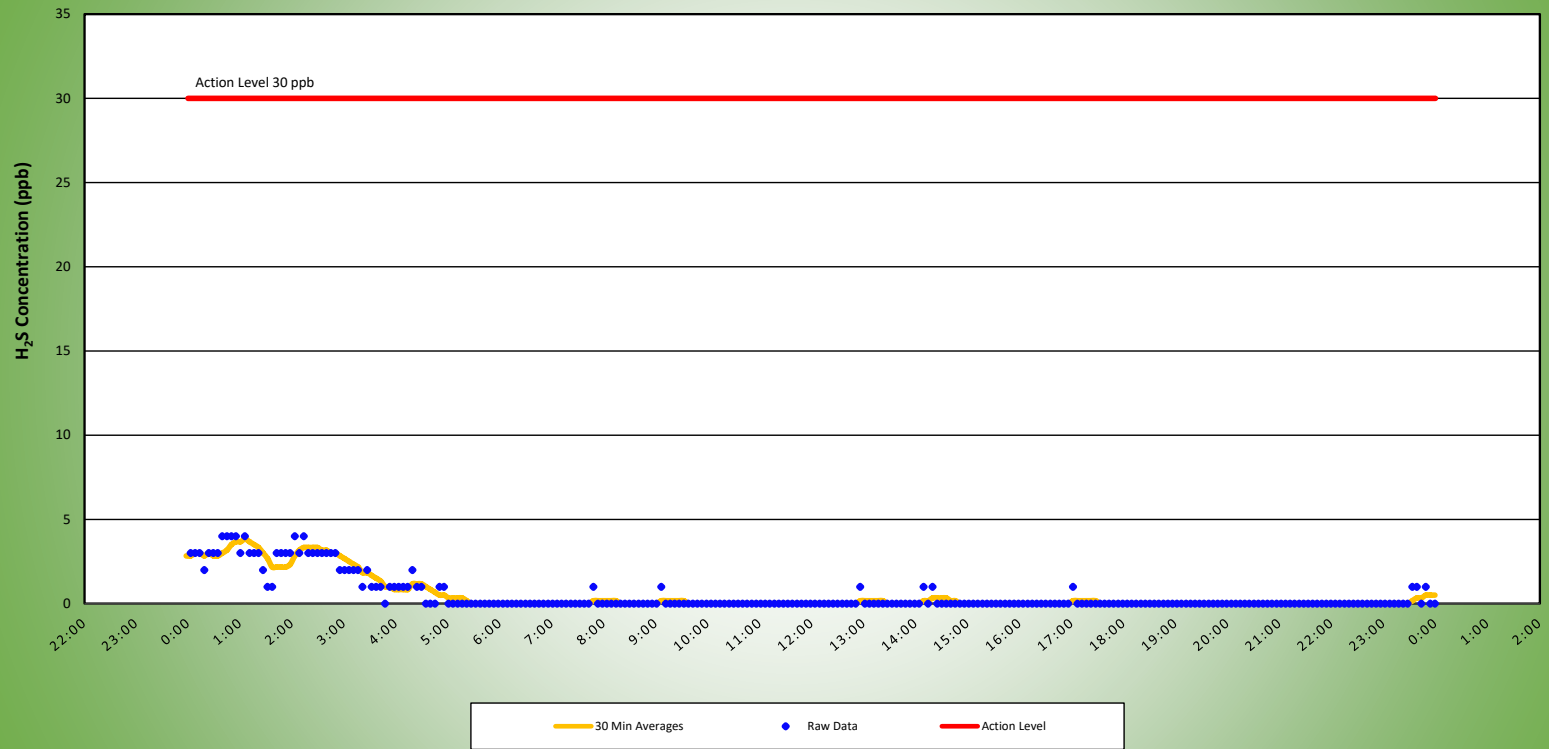
### MS2 H2S MONITORING RESULTS - 04/11/26

NON-PROPERTY LINE MONITOR

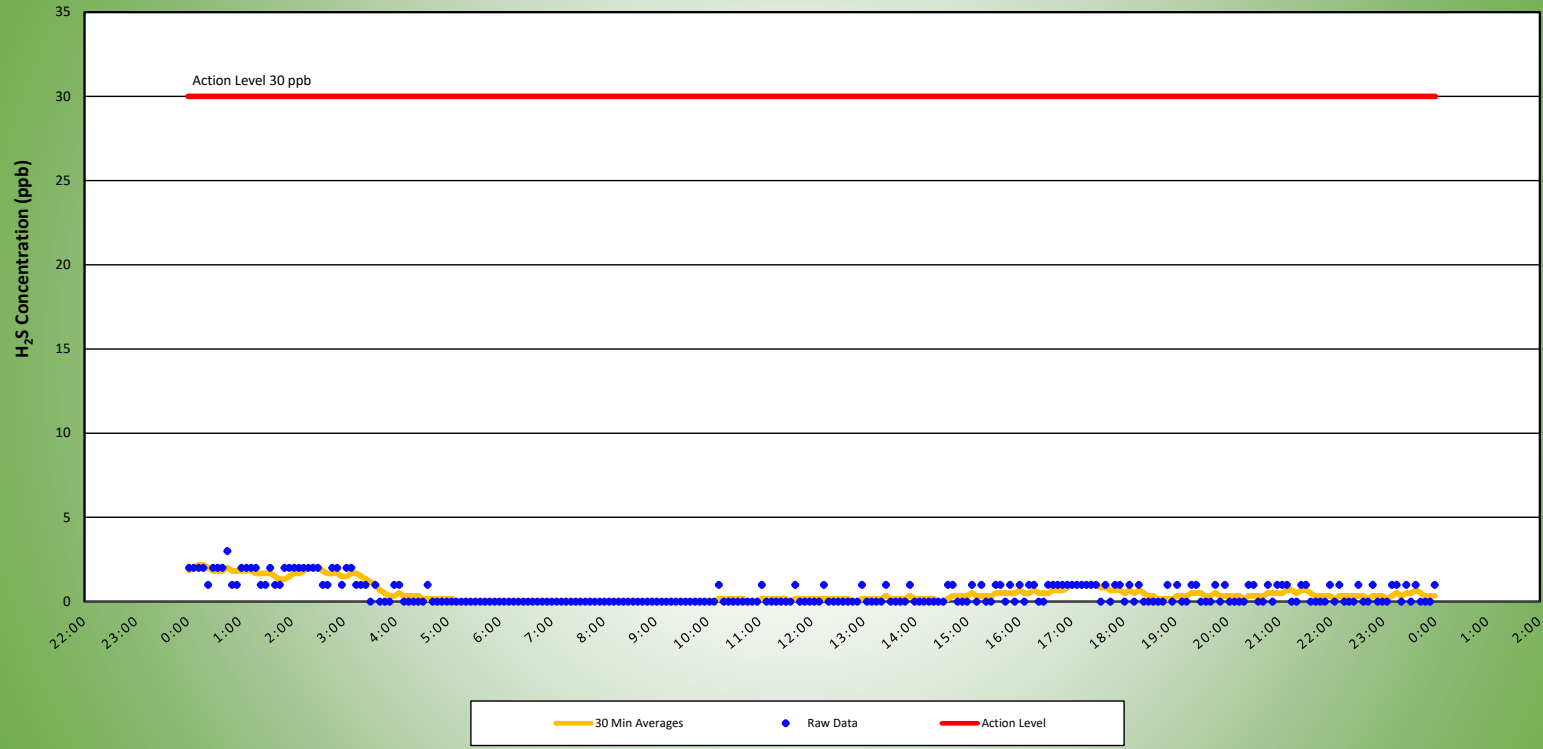


### MS3 H2S MONITORING RESULTS - 04/11/26

NON-PROPERTY LINE MONITOR

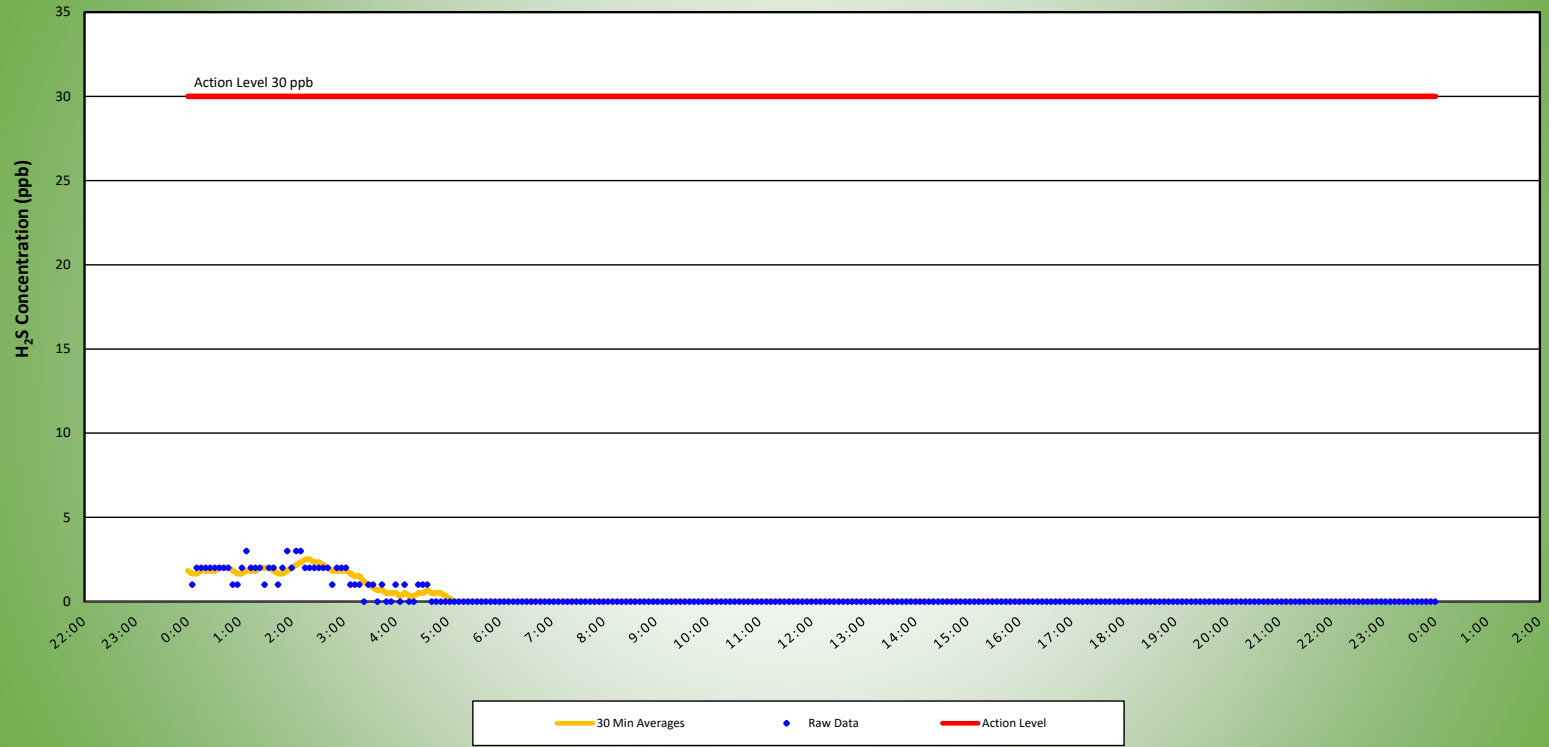


MS4 H2S MONITORING RESULTS - 04/11/26  
AT OR NEAR PROPERTY LINE



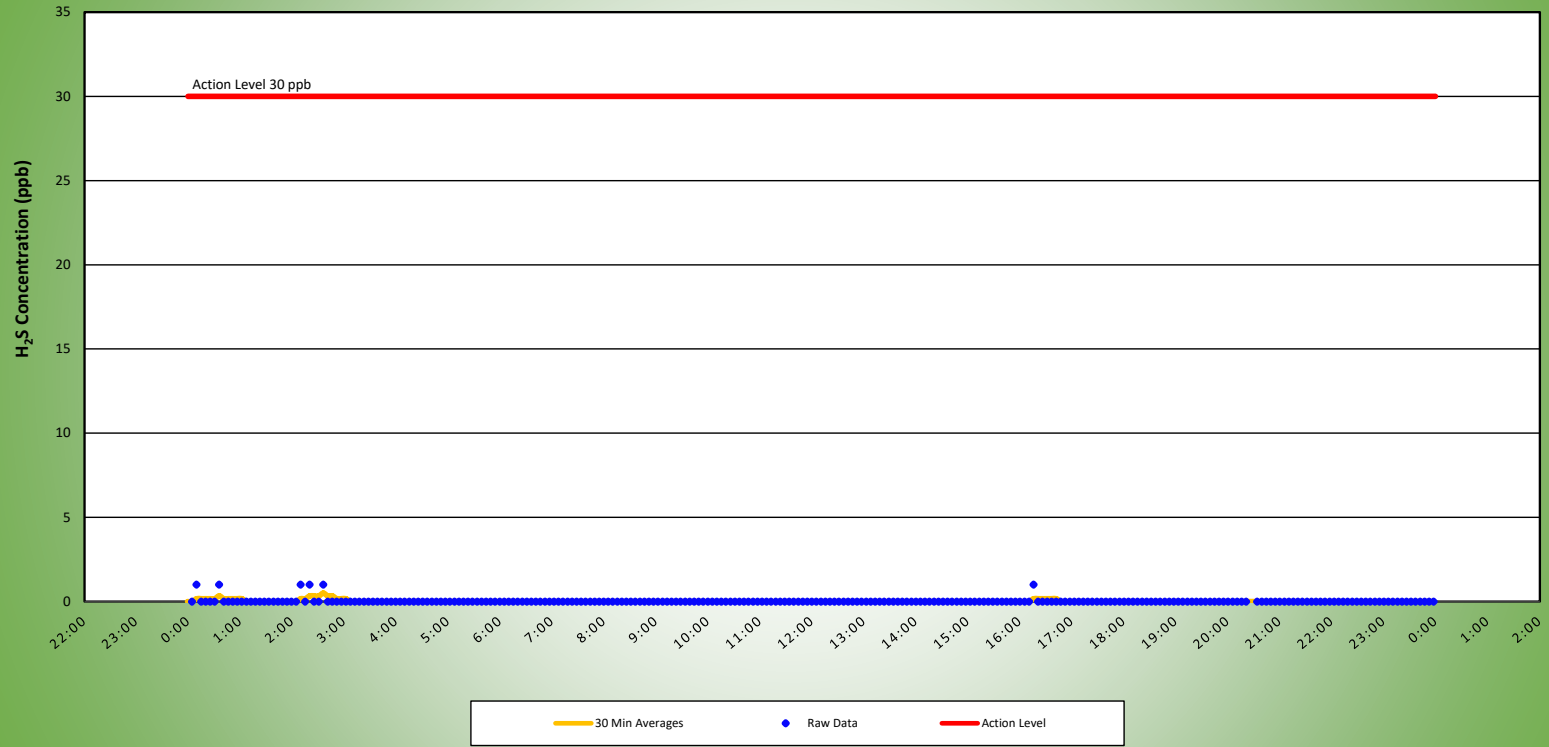
### MS5 H2S MONITORING RESULTS - 04/11/26

AT OR NEAR PROPERTY LINE



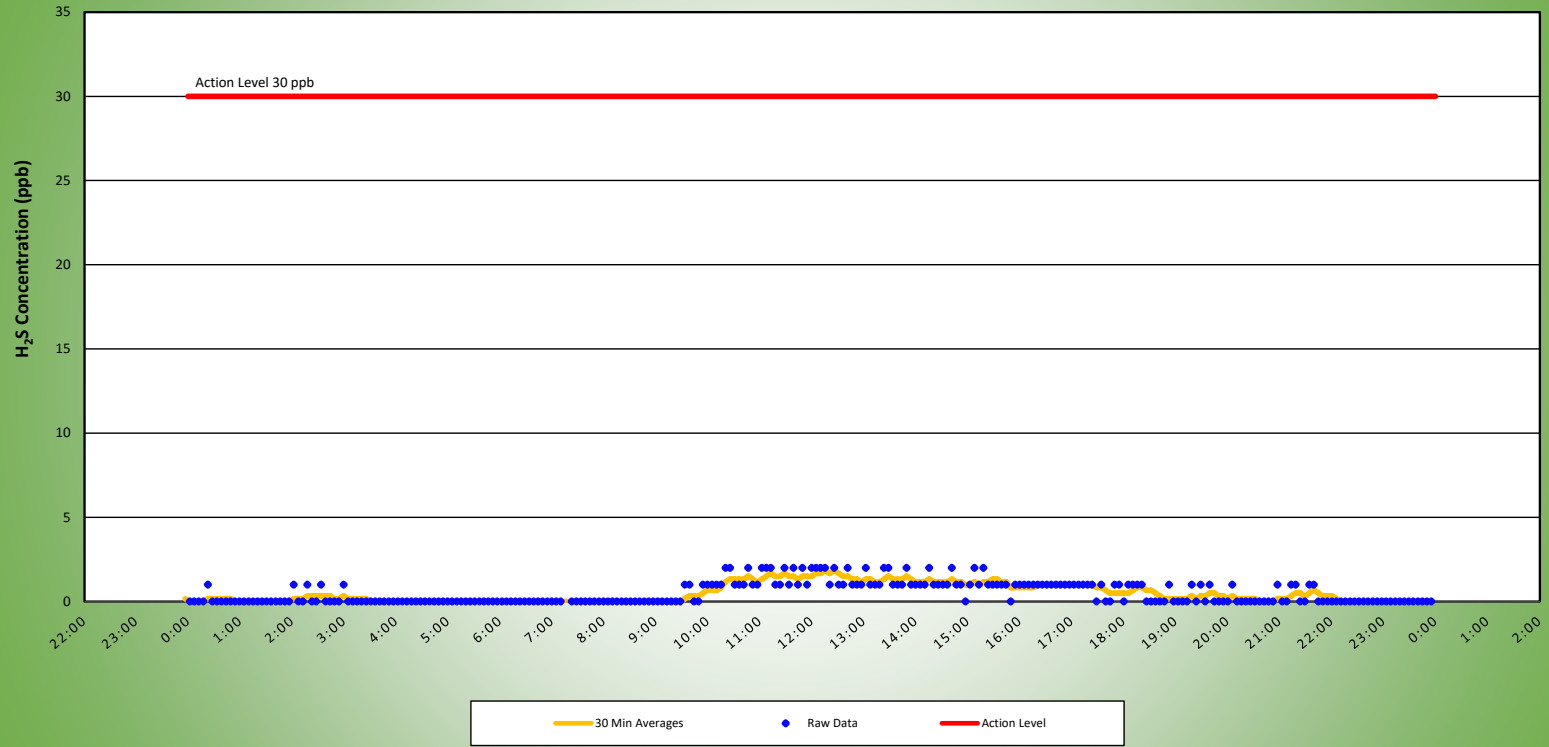
### MS6 H2S MONITORING RESULTS - 04/11/26

AT OR NEAR PROPERTY LINE



### MS7 H2S MONITORING RESULTS - 04/11/26

AT OR NEAR PROPERTY LINE



### MS8 H2S MONITORING RESULTS - 04/11/26

AT OR NEAR PROPERTY LINE

