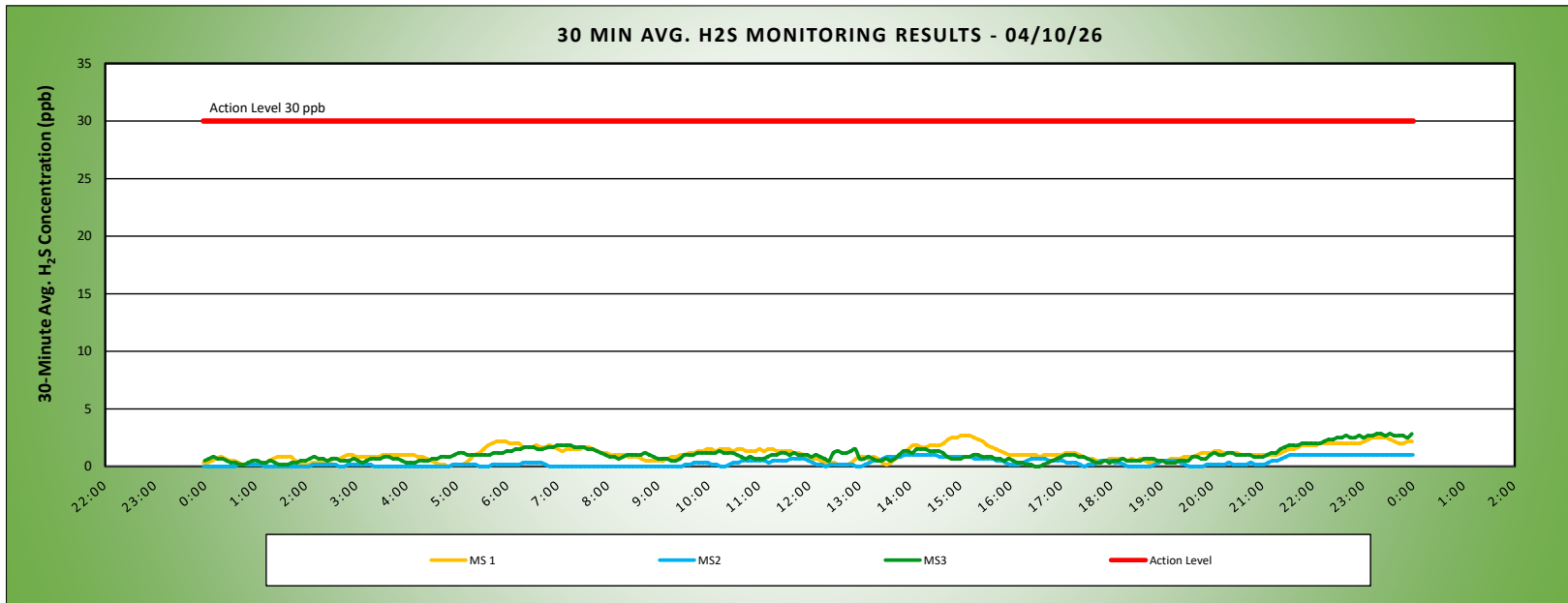


Keegan Landfill Monitoring Project 	DAILY AIR MONITORING REPORT NON-PROPERTY LINE Keegan Landfill Monitoring Stations Keary, New Jersey				04/10/26	
					Field Operations	
				Page 1 of 1	Rev. No. 0	
				Submitted By:		
				30 Minute Avg H ₂ S Action Level	30 ppb	

Weather Data Range from Full Weather Station		Wind Direction	S	Relative Humidity (%)	37.6 - 80.4	Daily Rain (in)	2.70	Landfill Perimeter Monitoring
Temp (°F)	40.1 - 63.8	Wind Speed (MPH)	0.3 - 9.8	Barometer (inHg)	30.20 - 30.55			

*Note: Wind Direction reported in the direction that it is coming from

Station Location Area	Work	Daily Avg. 30 Min H ₂ S Concentration (ppb)	Max 30 Min H ₂ S Concentration (ppb)	Time of Max 30 Min H ₂ S Reading	Corresponding Wind Direction
MS-1		1.1	2.7	15:00	SE
MS-2		0.3	1.0	13:53	SE
MS-3		1.0	2.8	23:16	NE



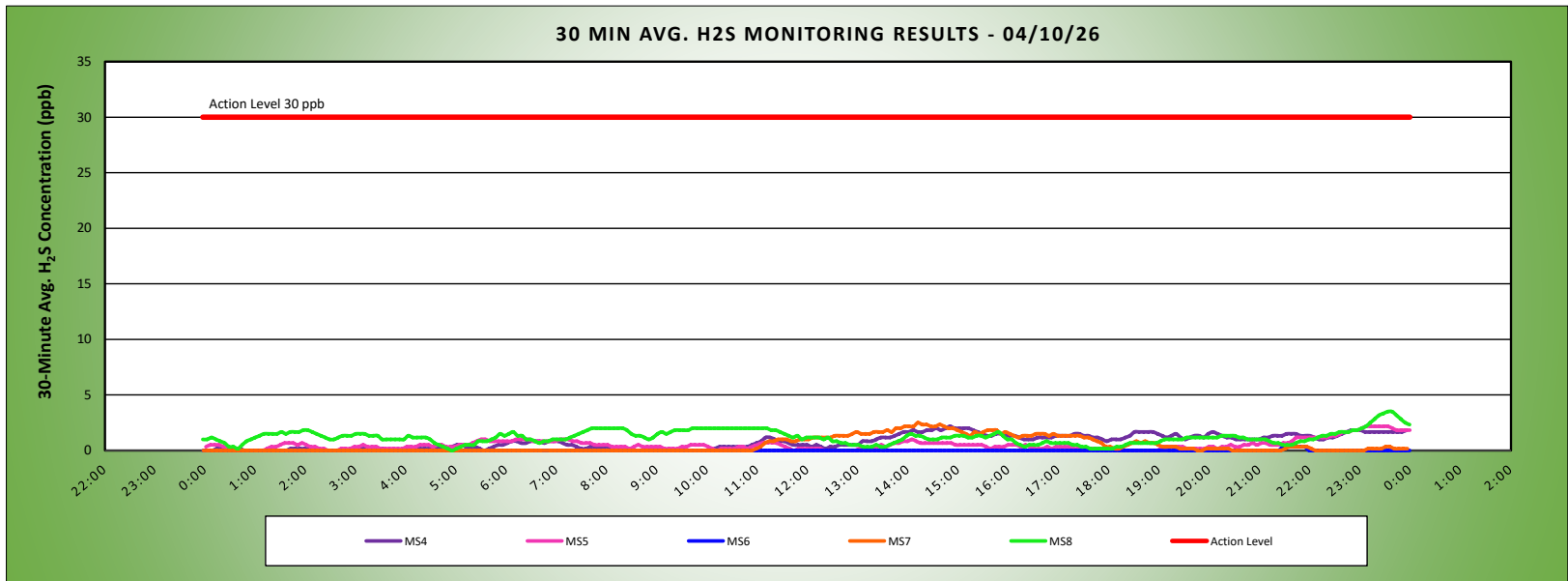
Air Monitoring Notes:

Keegan Landfill Monitoring Project 	DAILY AIR MONITORING REPORT AT OR NEAR PROPERTY LINE Keegan Landfill Monitoring Stations Kearny, New Jersey				04/10/26	
	Field Operations					
	Page 1 of 1				Rev. No. 0	
	Submitted By:					
30 Minute Avg H ₂ S Action Level				30 ppb		

Weather Data Range from Full Weather Station		Wind Direction	S	Relative Humidity (%)	37.6 - 80.4	Daily Rain (in)	2.70	Landfill Perimeter Monitoring
Temp (°F)	40.1 - 63.8	Wind Speed (MPH)	0.3 - 9.8	Barometer (inHg)	30.20 - 30.55			

*Note: Wind Direction reported in the direction that it is coming from

Station Location Area	Work	Daily Avg. 30 Min H ₂ S Concentration (ppb)	Max 30 Min H ₂ S Concentration (ppb)	Time of Max 30 Min H ₂ S Reading	Corresponding Wind Direction
MS-4		0.8	2.2	14:50	SE
MS-5		0.5	2.2	23:07	N
MS-6		0.0	0.3	21:28	SSW
MS-7		0.5	2.5	14:11	S
MS-8		1.2	3.5	23:33	ENE

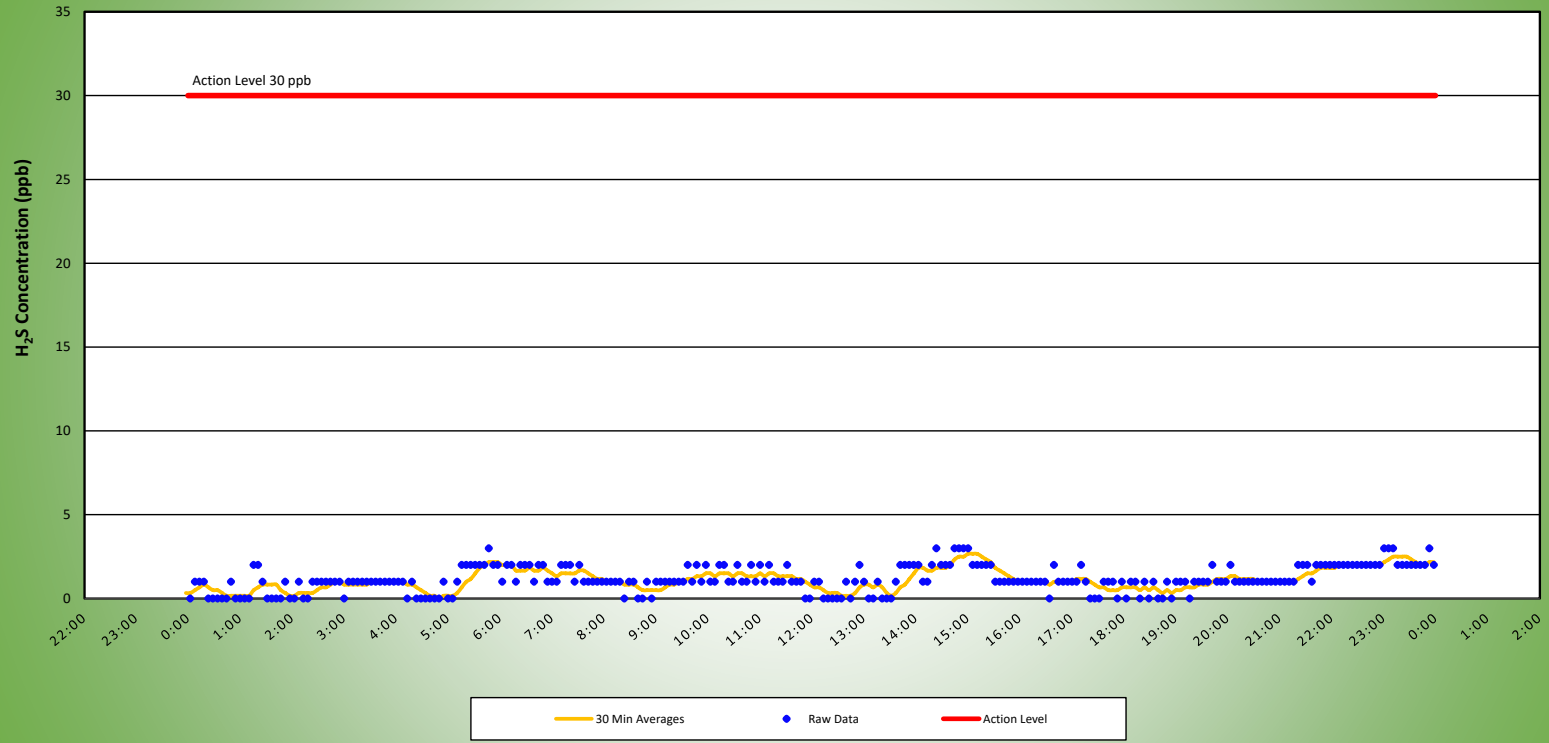


Air Monitoring Notes:



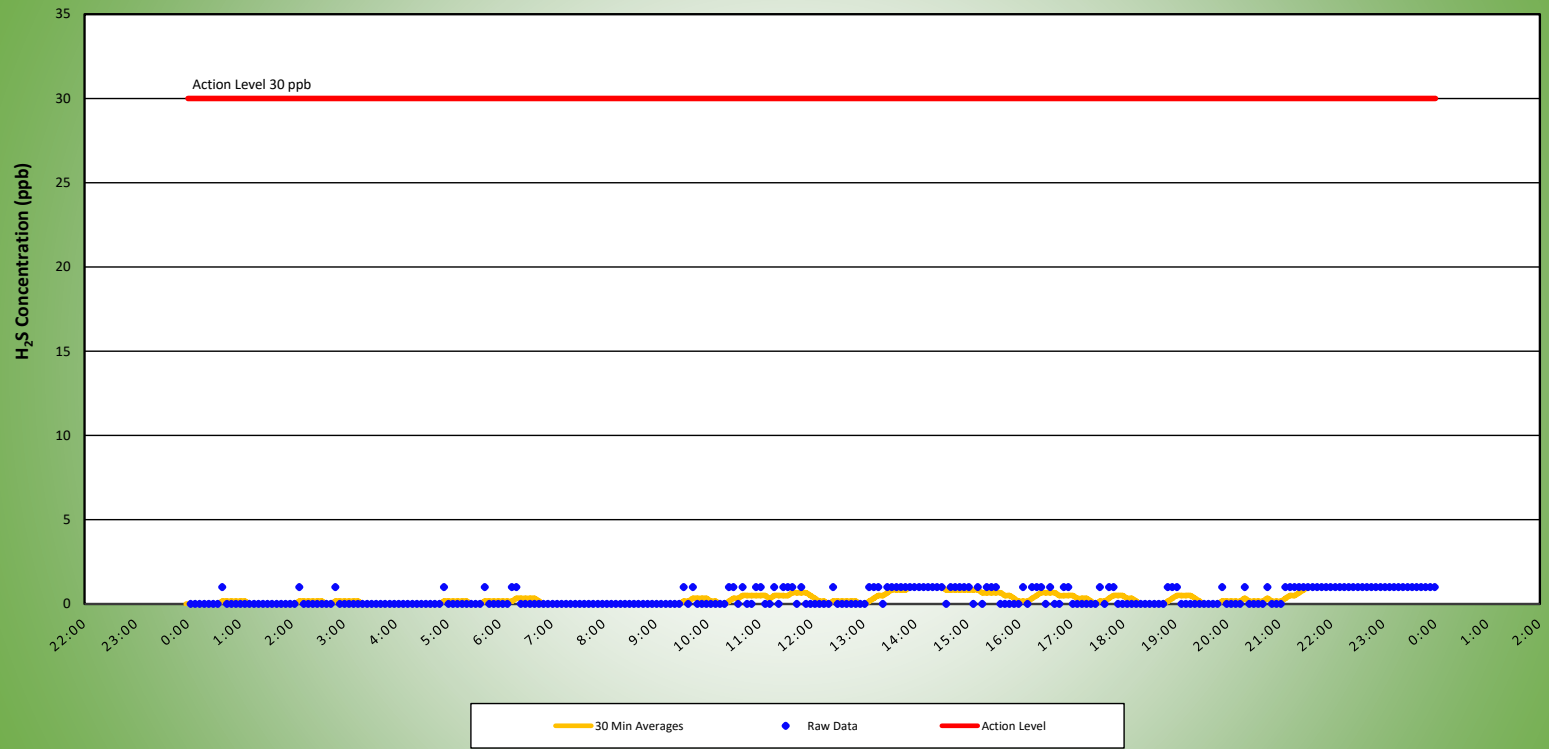
MS1 H2S MONITORING RESULTS - 04/10/26

NON-PROPERTY LINE MONITOR



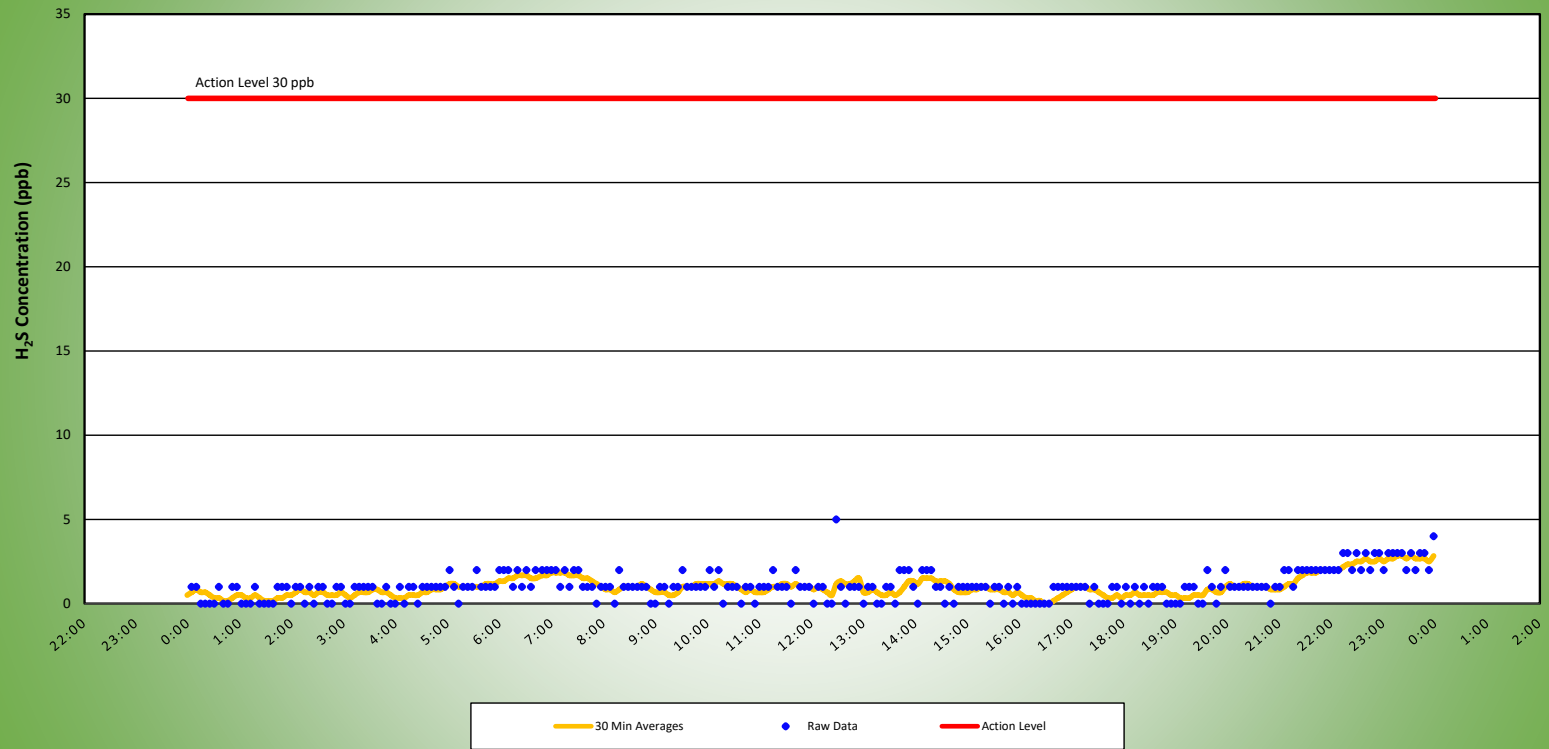
MS2 H2S MONITORING RESULTS - 04/10/26

NON-PROPERTY LINE MONITOR

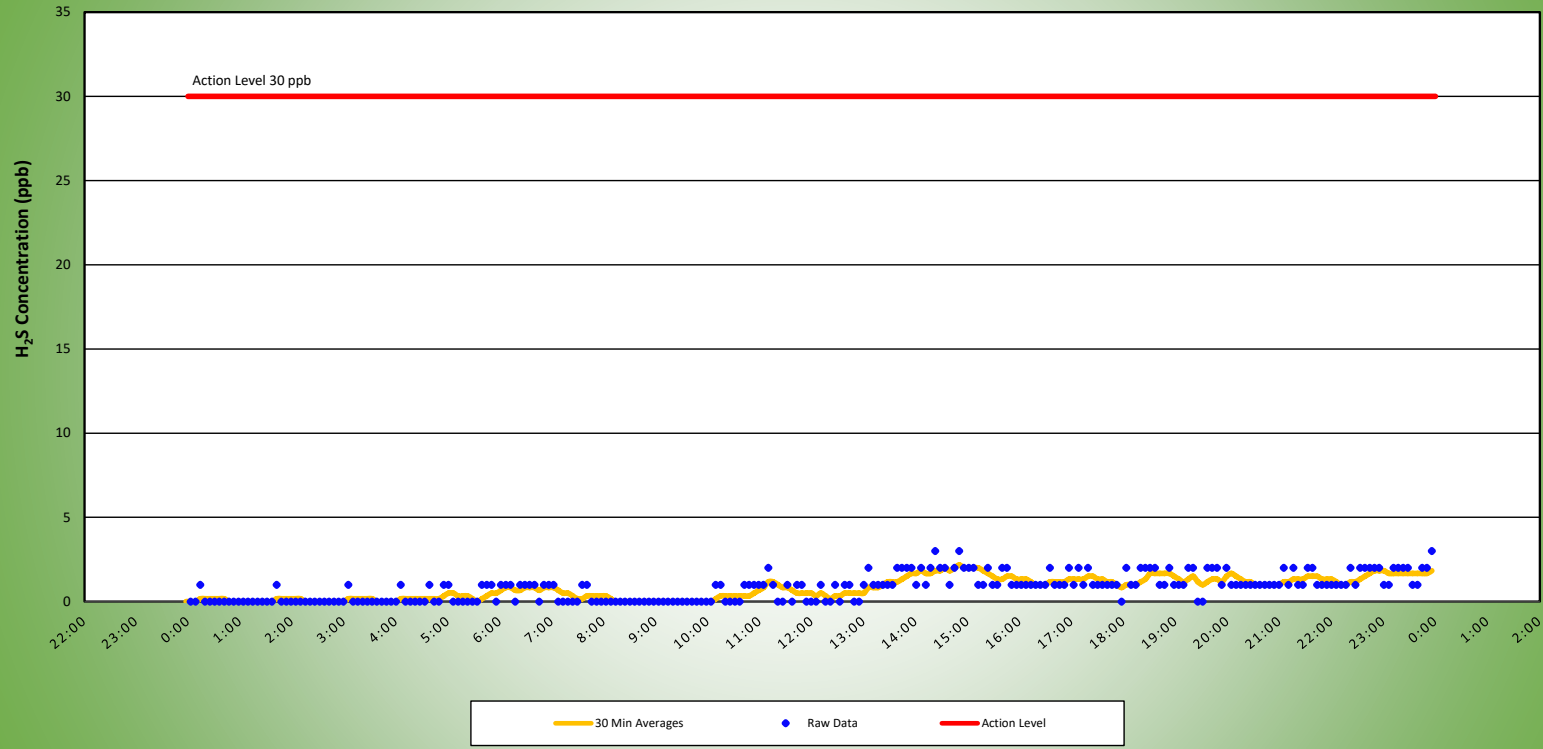


MS3 H2S MONITORING RESULTS - 04/10/26

NON-PROPERTY LINE MONITOR

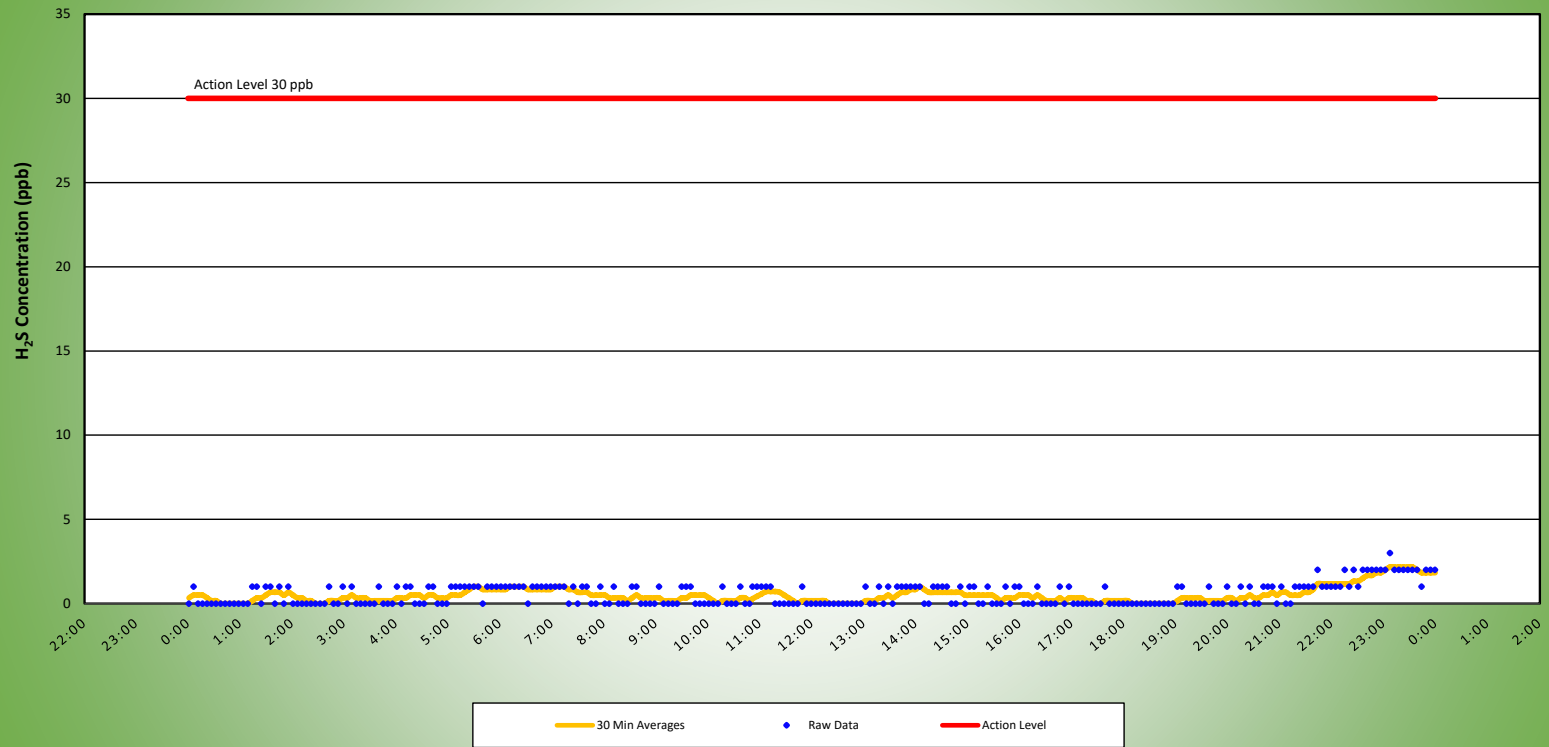


MS4 H2S MONITORING RESULTS - 04/10/26
AT OR NEAR PROPERTY LINE



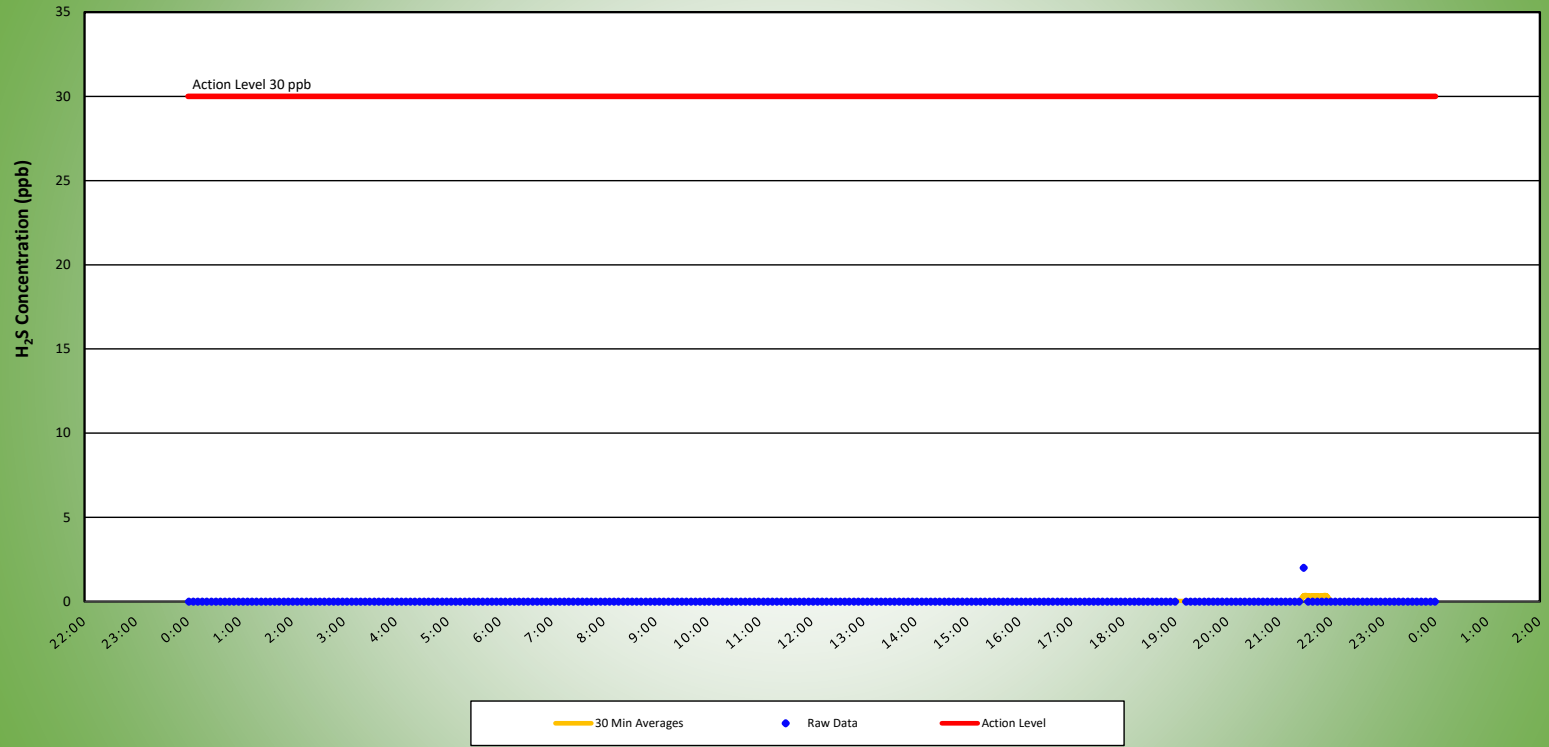
MS5 H2S MONITORING RESULTS - 04/10/26

AT OR NEAR PROPERTY LINE



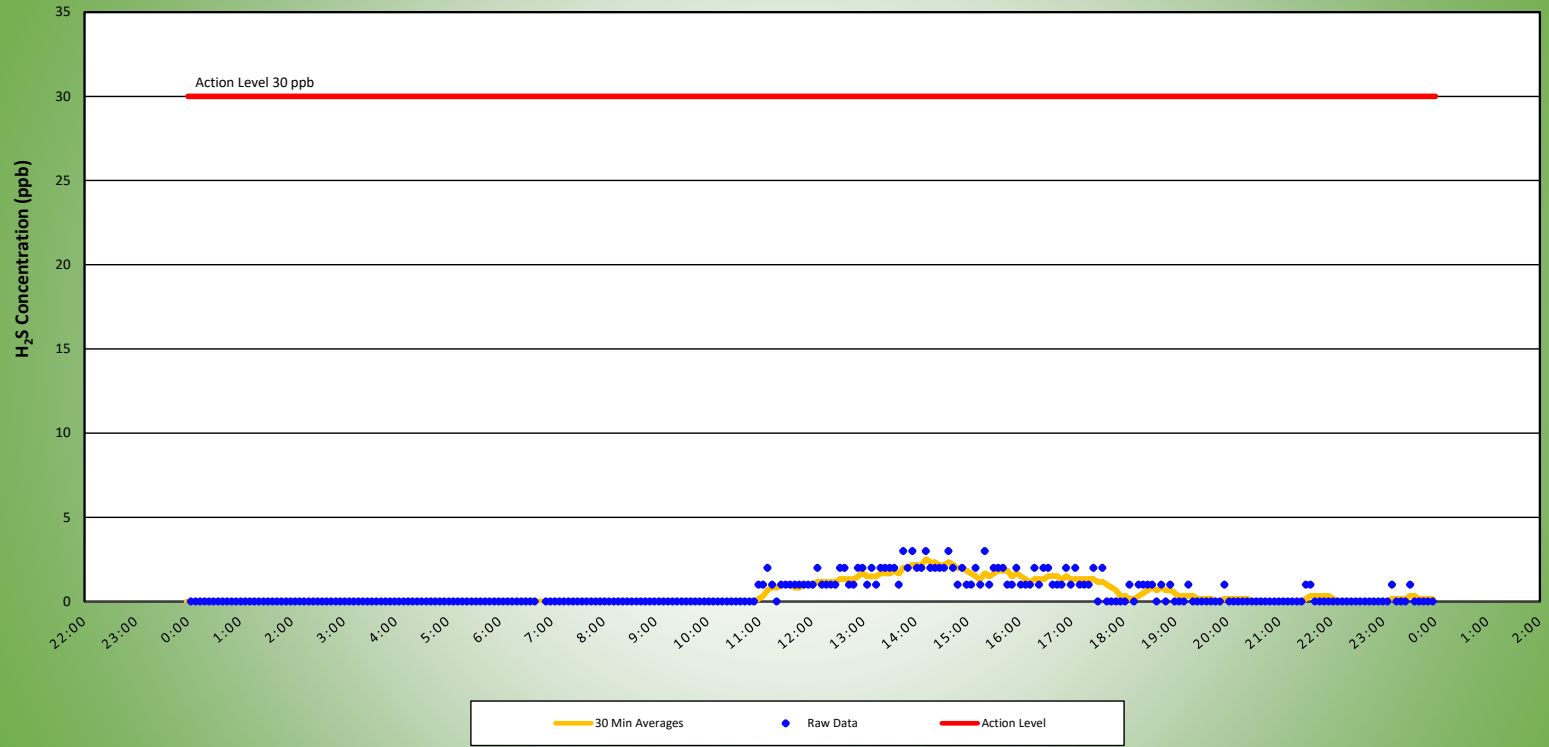
MS6 H2S MONITORING RESULTS - 04/10/26

AT OR NEAR PROPERTY LINE



MS7 H2S MONITORING RESULTS - 04/10/26

AT OR NEAR PROPERTY LINE



MS8 H2S MONITORING RESULTS - 04/10/26

AT OR NEAR PROPERTY LINE

