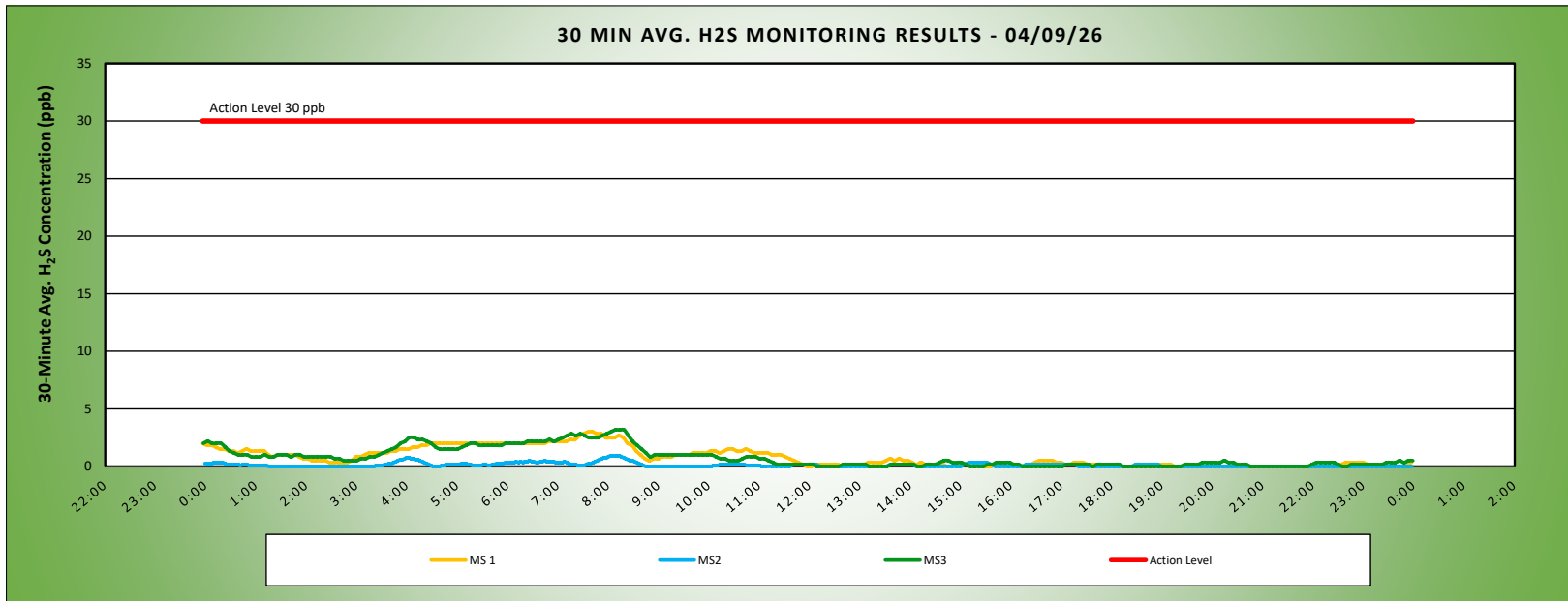


<b>Keegan Landfill Monitoring Project</b> 	<b>DAILY AIR MONITORING REPORT</b> <b>NON-PROPERTY LINE</b> <b>Keegan Landfill Monitoring Stations</b> <b>Keary, New Jersey</b>				04/09/26	
					Field Operations	
				Page 1 of 1		Rev. No. 0
				Submitted By:		
				30 Minute Avg H <sub>2</sub> S Action Level		30 ppb

Weather Data Range from Full Weather Station		Wind Direction	SSW	Relative Humidity (%)	47.2 - 83.8	Daily Rain (in)	2.70	Landfill Perimeter Monitoring
Temp (°F)	30.8 - 51.6	Wind Speed (MPH)	0.2 - 10.5	Barometer (inHg)	30.54 - 30.72			

\*Note: Wind Direction reported in the direction that it is coming from

Station Location Area	Work	Daily Avg. 30 Min H <sub>2</sub> S Concentration (ppb)	Max 30 Min H <sub>2</sub> S Concentration (ppb)	Time of Max 30 Min H <sub>2</sub> S Reading	Corresponding Wind Direction
MS-1		0.8	3.0	7:36	SW
MS-2		0.1	0.9	8:03	WNW
MS-3		0.8	3.2	8:08	SSW



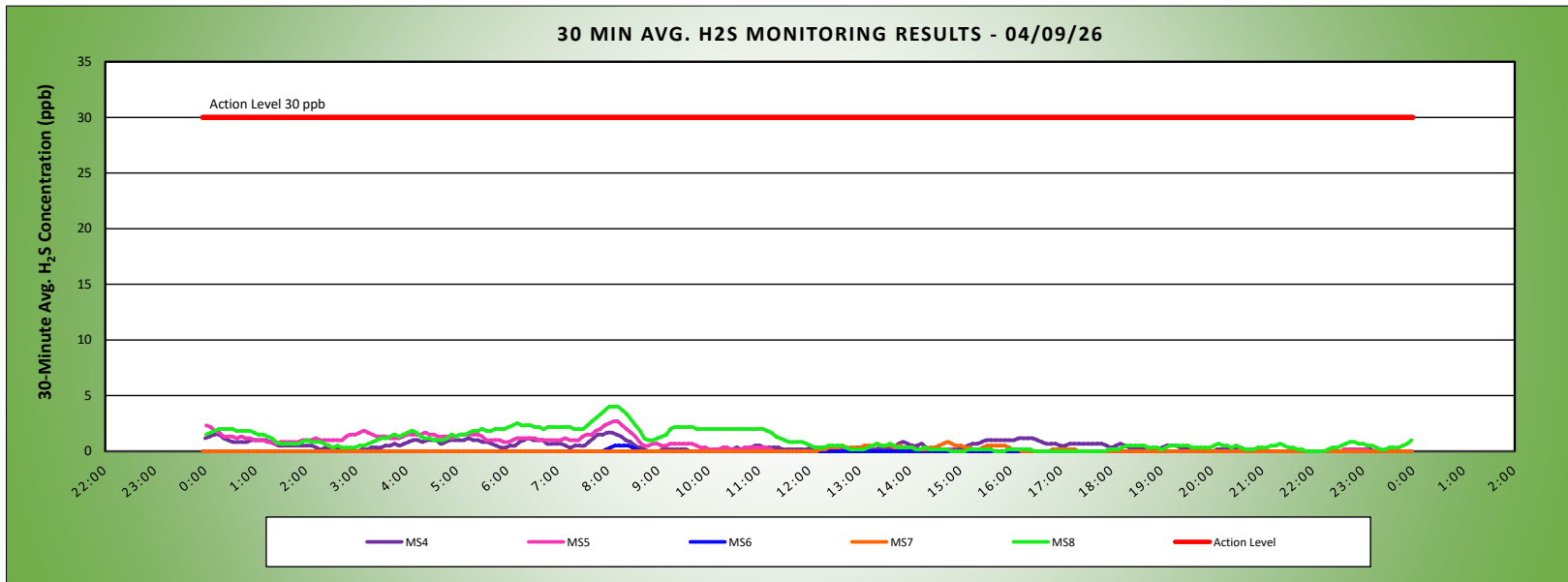
Air Monitoring Notes:

<b>Keegan Landfill Monitoring Project</b> 	<b>DAILY AIR MONITORING REPORT AT OR NEAR PROPERTY LINE Keegan Landfill Monitoring Stations Kearny, New Jersey</b>			04/09/26	
				Field Operations	
			Page 1 of 1		Rev. No. 0
			Submitted By:		
			30 Minute Avg H <sub>2</sub> S Action Level		30 ppb

Weather Data Range from Full Weather Station		Wind Direction	SSW	Relative Humidity (%)	47.2 - 83.8	Daily Rain (in)	2.70	Landfill Perimeter Monitoring
Temp (°F)	30.8 - 51.6	Wind Speed (MPH)	0.2 - 10.5	Barometer (inHg)	30.54 - 30.72			

\*Note: Wind Direction reported in the direction that it is coming from

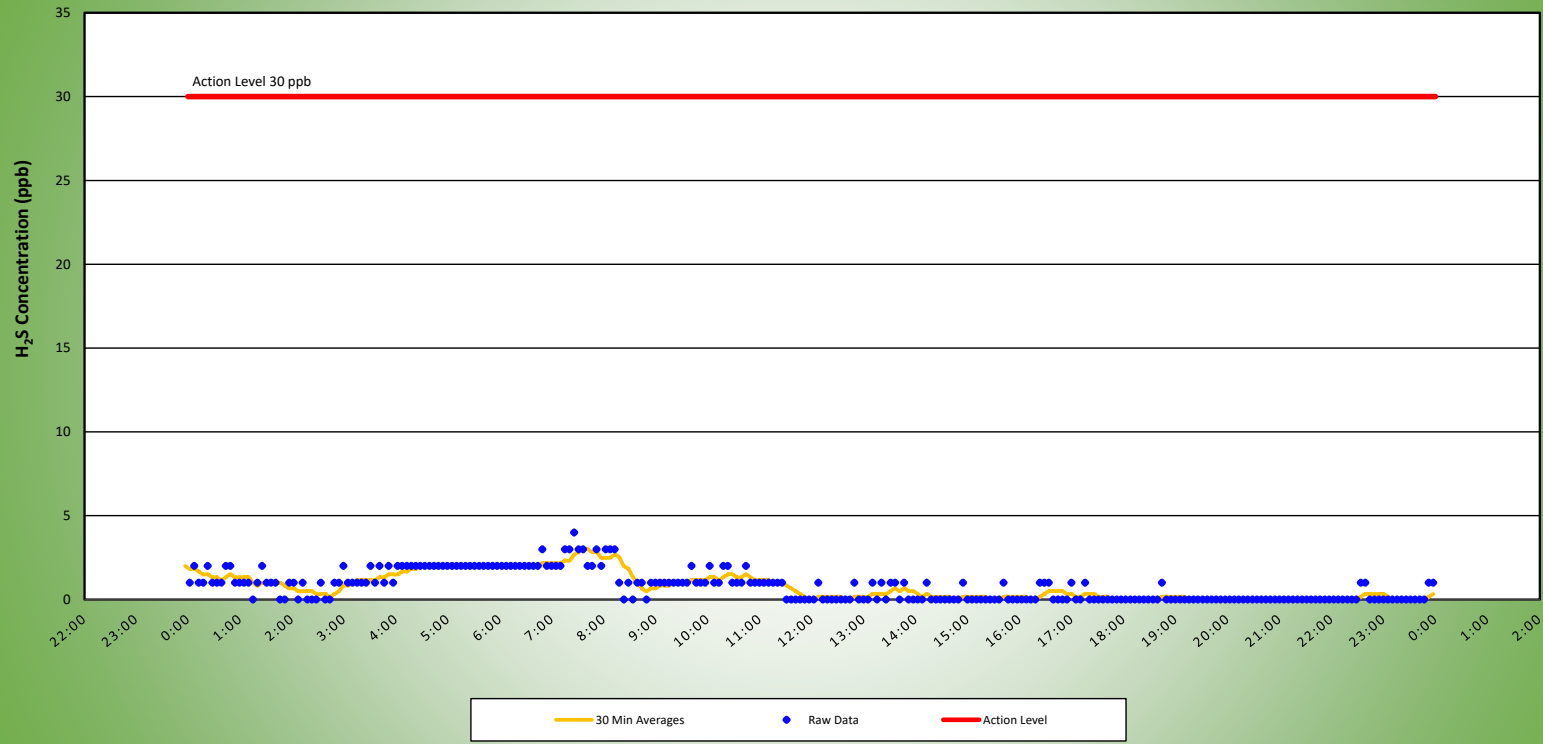
Station Location Area	Work	Daily Avg. 30 Min H <sub>2</sub> S Concentration (ppb)	Max 30 Min H <sub>2</sub> S Concentration (ppb)	Time of Max 30 Min H <sub>2</sub> S Reading	Corresponding Wind Direction
MS-4		0.5	1.7	7:59	W
MS-5		0.5	2.7	8:06	S
MS-6		0.0	0.5	8:08	S
MS-7		0.1	0.8	14:44	S
MS-8		1.0	4.0	8:01	NW



Air Monitoring Notes:

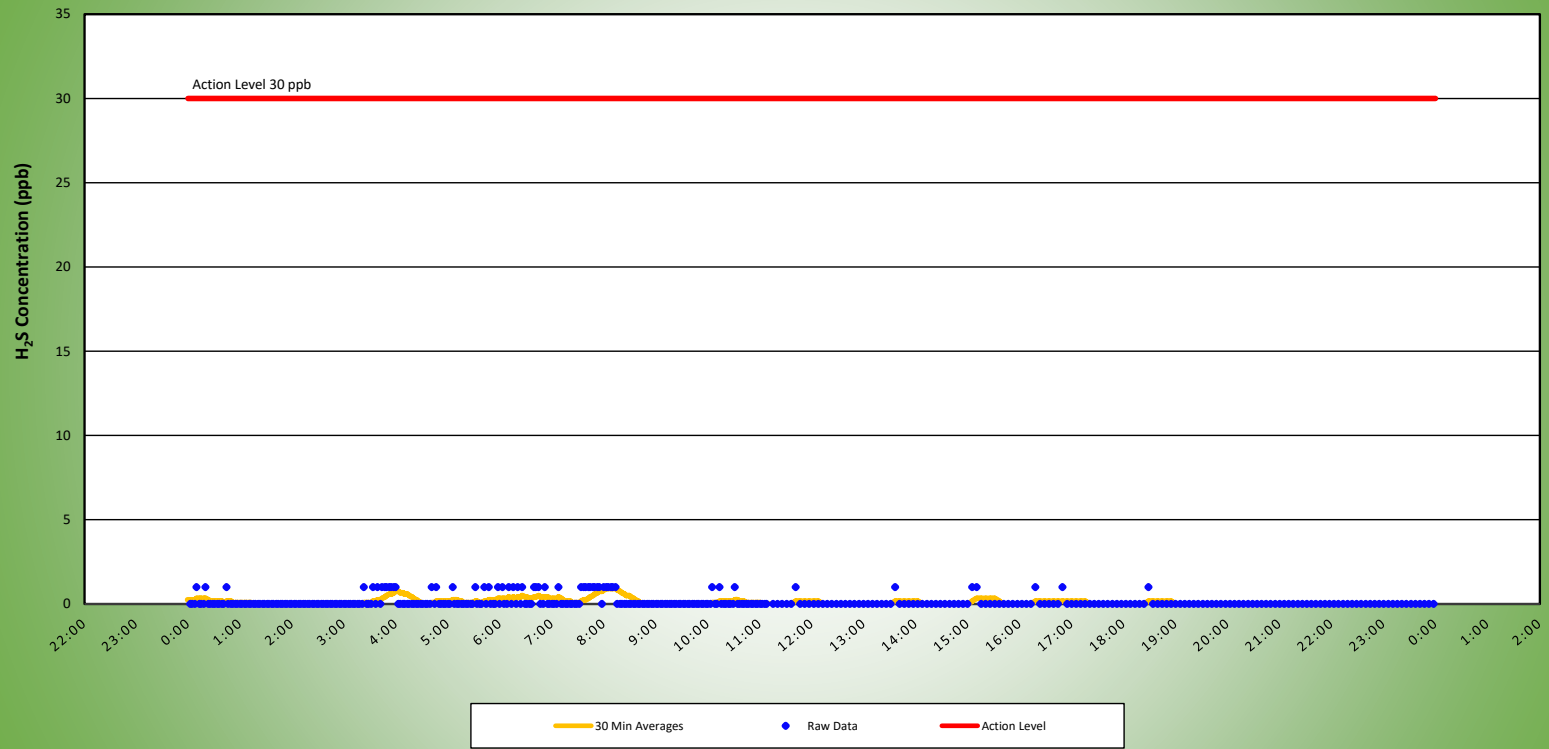
MS1 H2S MONITORING RESULTS - 04/09/26

NON-PROPERTY LINE MONITOR



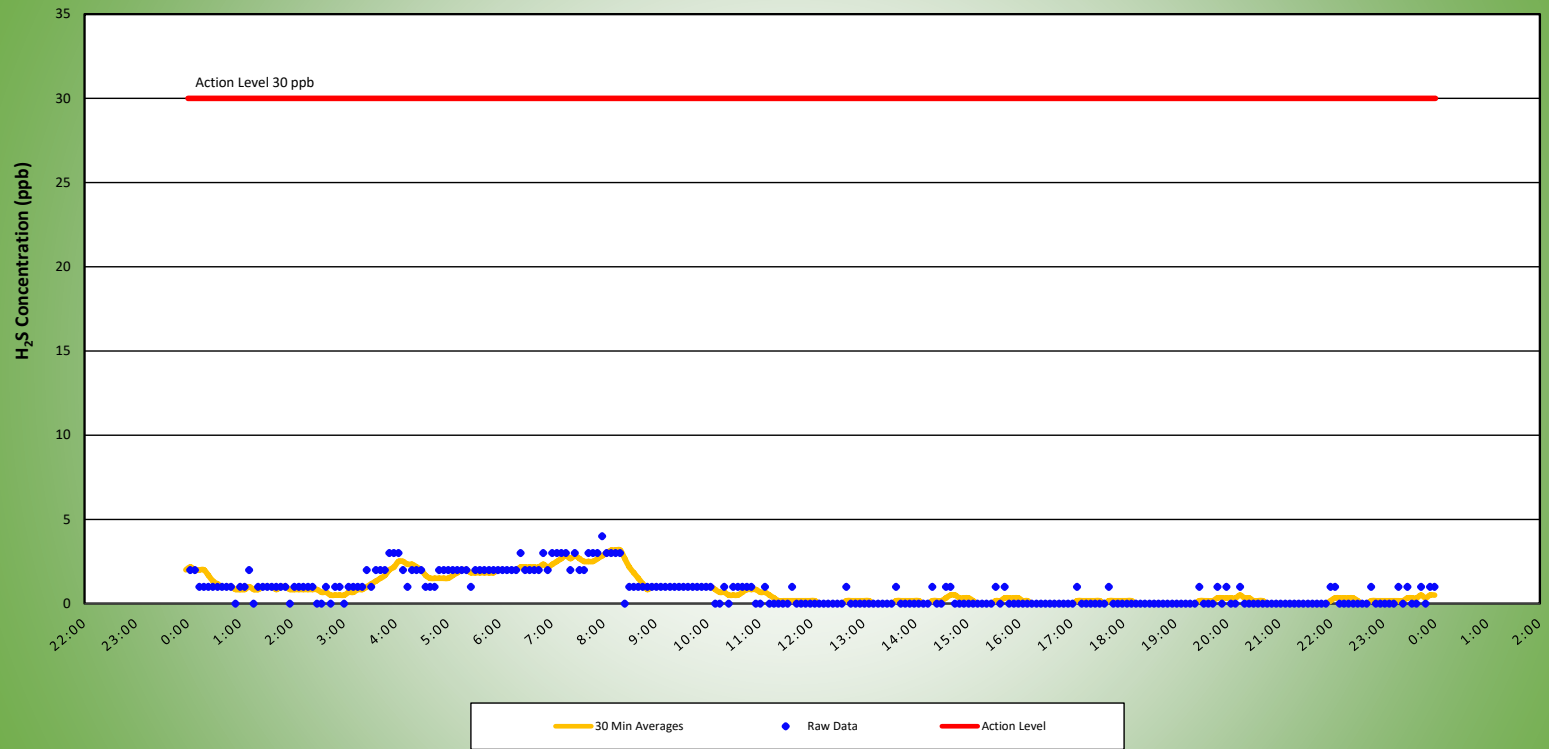
MS2 H2S MONITORING RESULTS - 04/09/26

NON-PROPERTY LINE MONITOR

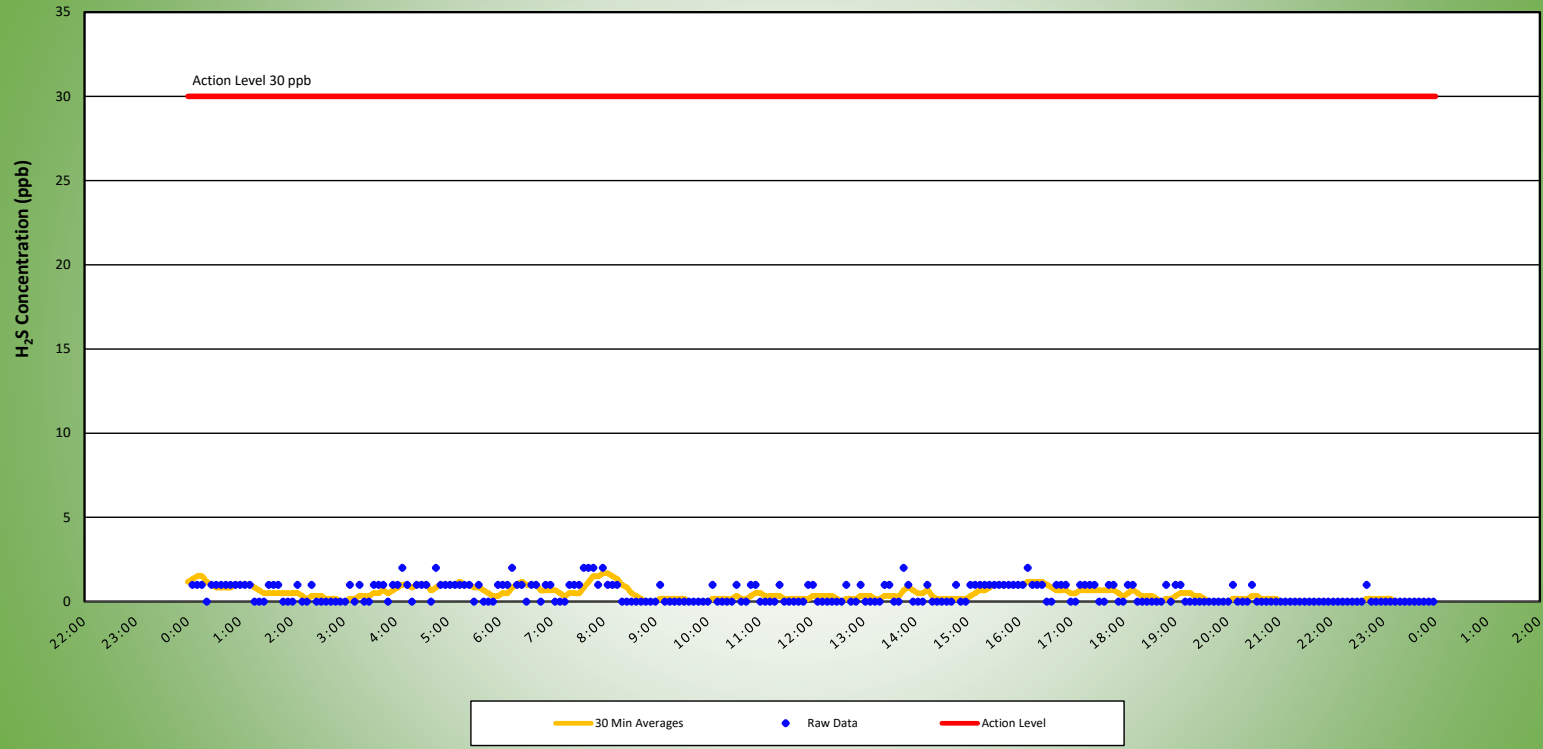


### MS3 H2S MONITORING RESULTS - 04/09/26

NON-PROPERTY LINE MONITOR

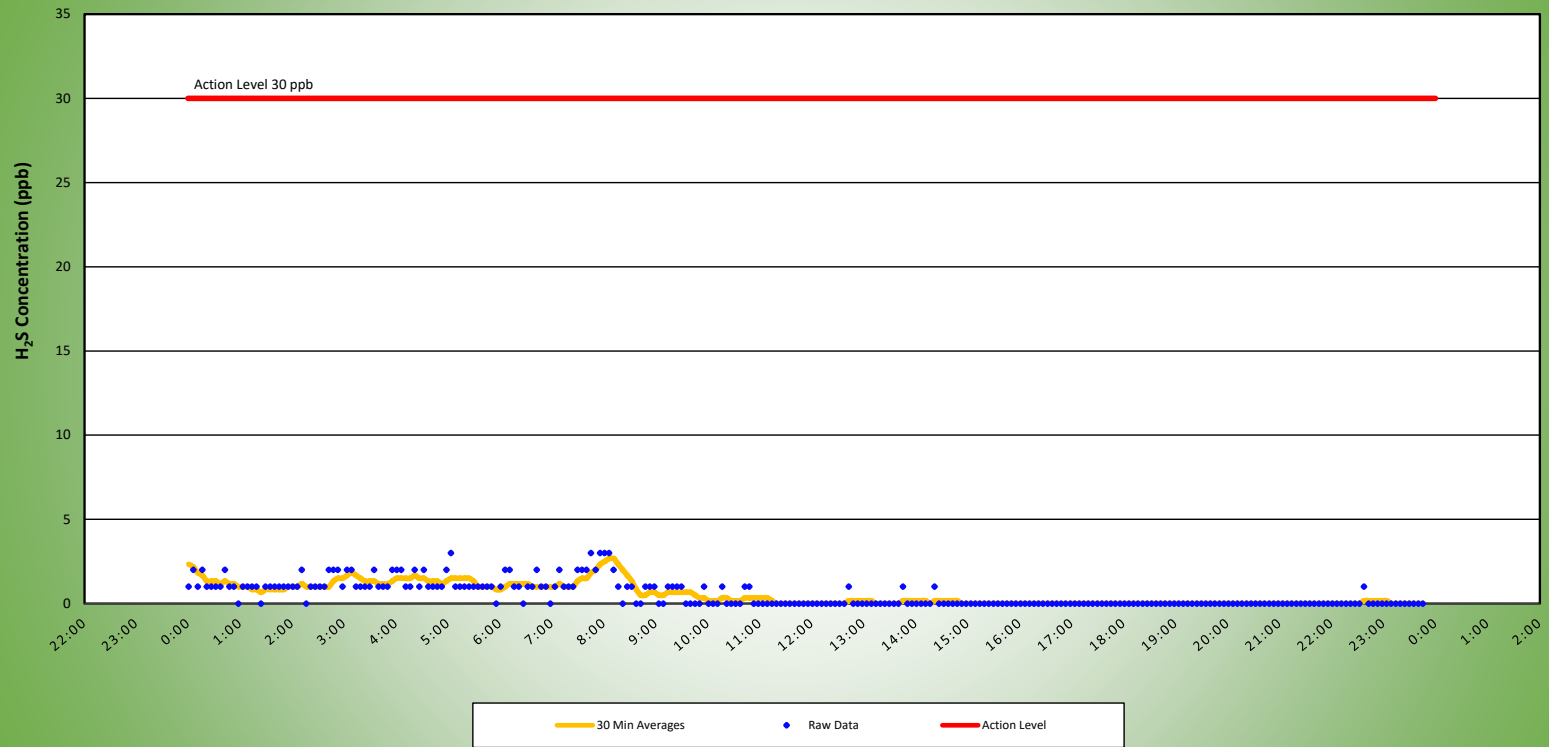


MS4 H2S MONITORING RESULTS - 04/09/26  
AT OR NEAR PROPERTY LINE



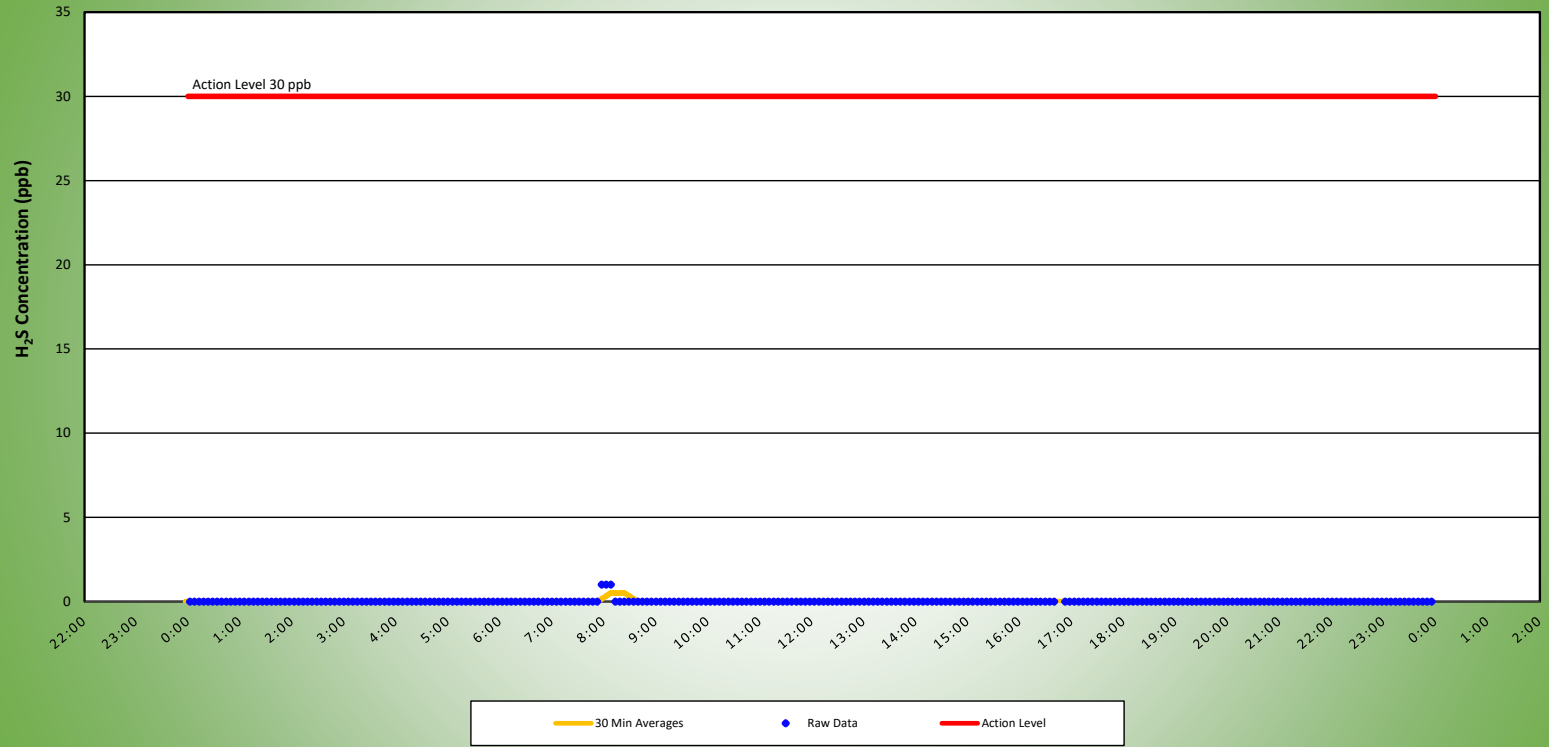
### MS5 H2S MONITORING RESULTS - 04/09/26

AT OR NEAR PROPERTY LINE



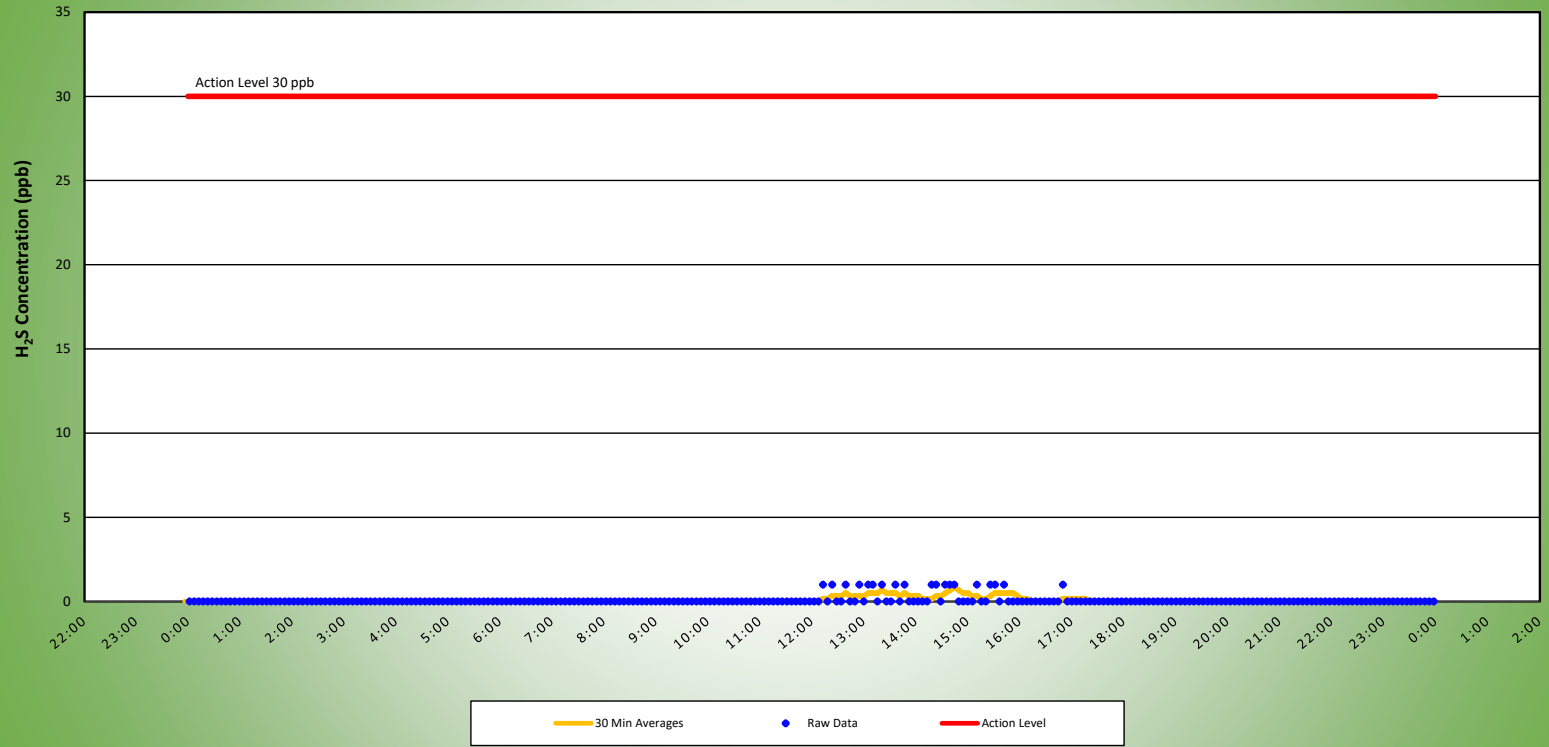
### MS6 H2S MONITORING RESULTS - 04/09/26

AT OR NEAR PROPERTY LINE



### MS7 H2S MONITORING RESULTS - 04/09/26

AT OR NEAR PROPERTY LINE



### MS8 H2S MONITORING RESULTS - 04/09/26

AT OR NEAR PROPERTY LINE

