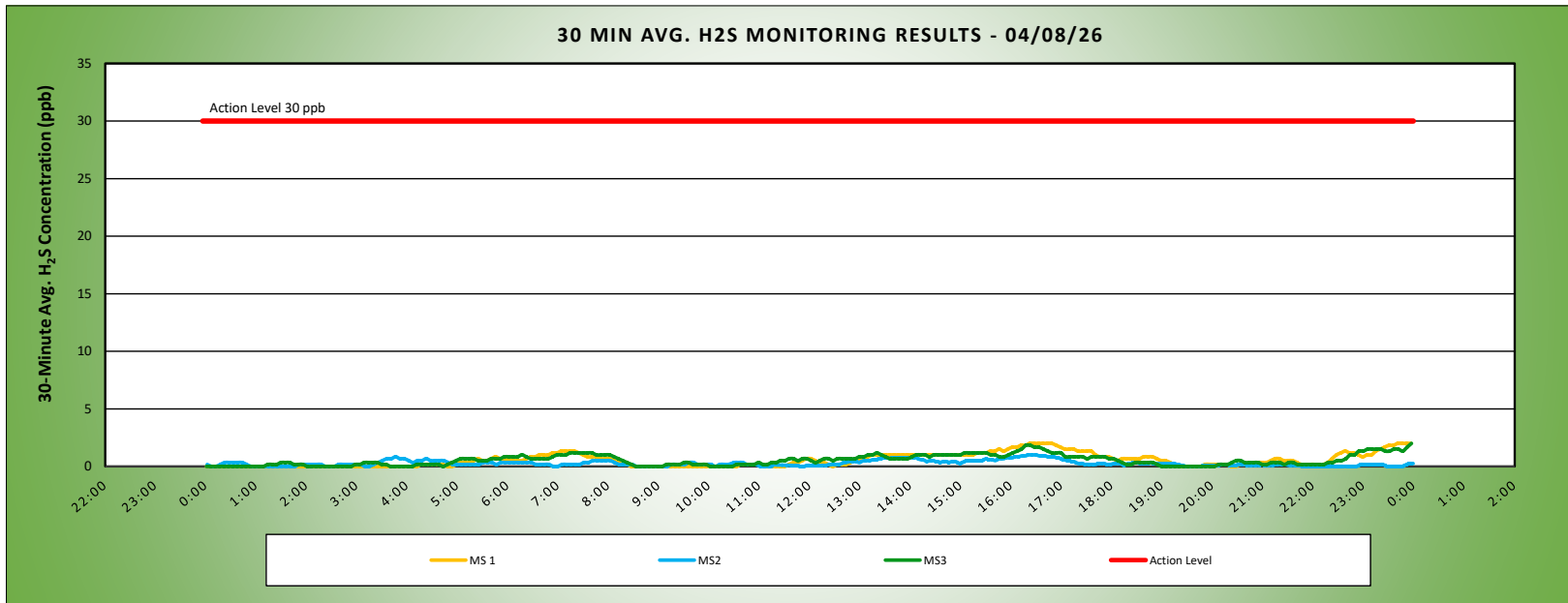


| | | | | | | |
|--|--|--|--|---|------------------|------------|
| Keegan Landfill Monitoring Project  | DAILY AIR MONITORING REPORT NON-PROPERTY LINE Keegan Landfill Monitoring Stations Keary, New Jersey | | | | 04/08/26 | |
| | | | | | Field Operations | |
| | | | | Page 1 of 1 | | Rev. No. 0 |
| | | | | Submitted By: | | |
| | | | | 30 Minute Avg H ₂ S Action Level | | 30 ppb |

| | | | | | | | | |
|--|-------------|------------------|------------|-----------------------|---------------|-----------------|------|-------------------------------|
| Weather Data Range from Full Weather Station | | Wind Direction | N | Relative Humidity (%) | 16.7 - 64.2 | Daily Rain (in) | 2.70 | Landfill Perimeter Monitoring |
| Temp (°F) | 30.1 - 50.5 | Wind Speed (MPH) | 1.0 - 13.9 | Barometer (inHg) | 30.59 - 30.73 | | | |

*Note: Wind Direction reported in the direction that it is coming from

| Station Location Area | Work | Daily Avg. 30 Min H ₂ S Concentration (ppb) | Max 30 Min H ₂ S Concentration (ppb) | Time of Max 30 Min H ₂ S Reading | Corresponding Wind Direction |
|-----------------------|------|--|---|---|------------------------------|
| MS-1 | | 0.6 | 2.0 | 16:22 | SE |
| MS-2 | | 0.3 | 1.0 | 16:19 | SE |
| MS-3 | | 0.5 | 2.0 | 23:57 | W |



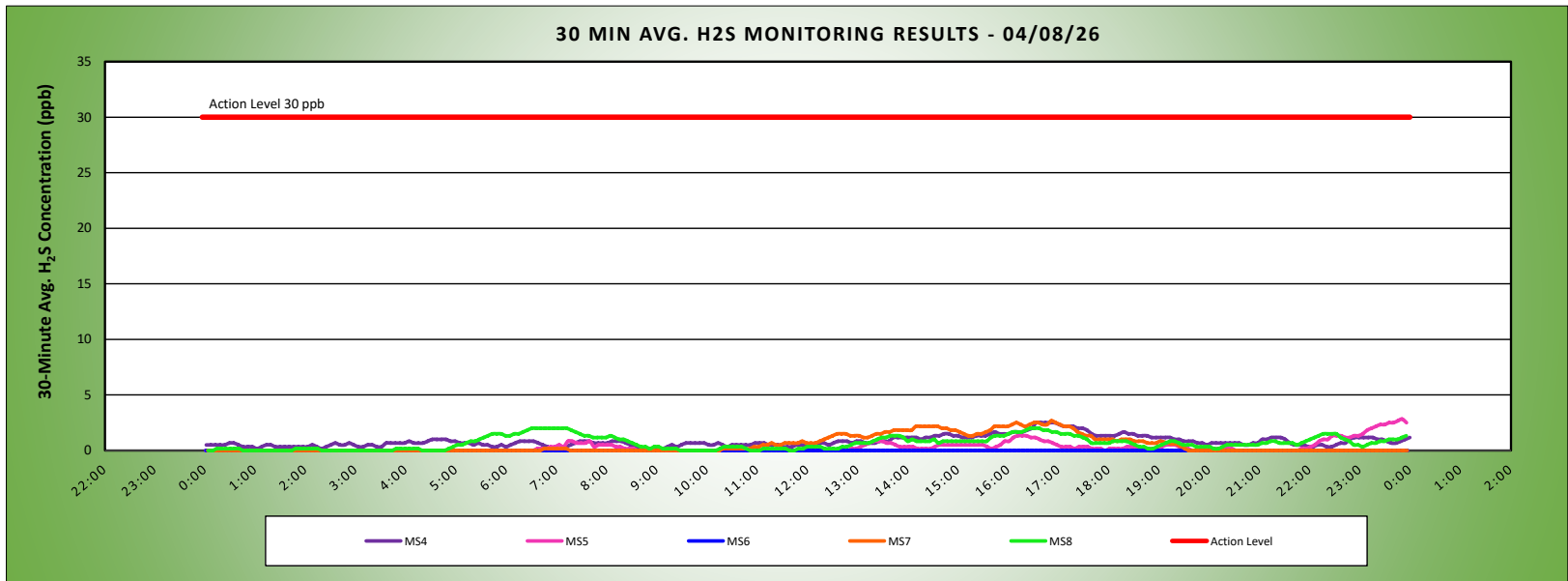
Air Monitoring Notes:

| | | | | | | |
|--|--|--|--|--------|------------|--|
| Keegan Landfill Monitoring Project  | DAILY AIR MONITORING REPORT AT OR NEAR PROPERTY LINE Keegan Landfill Monitoring Stations Kearny, New Jersey | | | | 04/08/26 | |
| | Field Operations | | | | | |
| | Page 1 of 1 | | | | Rev. No. 0 | |
| | Submitted By: | | | | | |
| 30 Minute Avg H ₂ S Action Level | | | | 30 ppb | | |

| | | | | | | | | |
|--|-------------|------------------|------------|-----------------------|---------------|-----------------|------|-------------------------------|
| Weather Data Range from Full Weather Station | | Wind Direction | N | Relative Humidity (%) | 16.7 - 64.2 | Daily Rain (in) | 2.70 | Landfill Perimeter Monitoring |
| Temp (°F) | 30.1 - 50.5 | Wind Speed (MPH) | 1.0 - 13.9 | Barometer (inHg) | 30.59 - 30.73 | | | |

*Note: Wind Direction reported in the direction that it is coming from

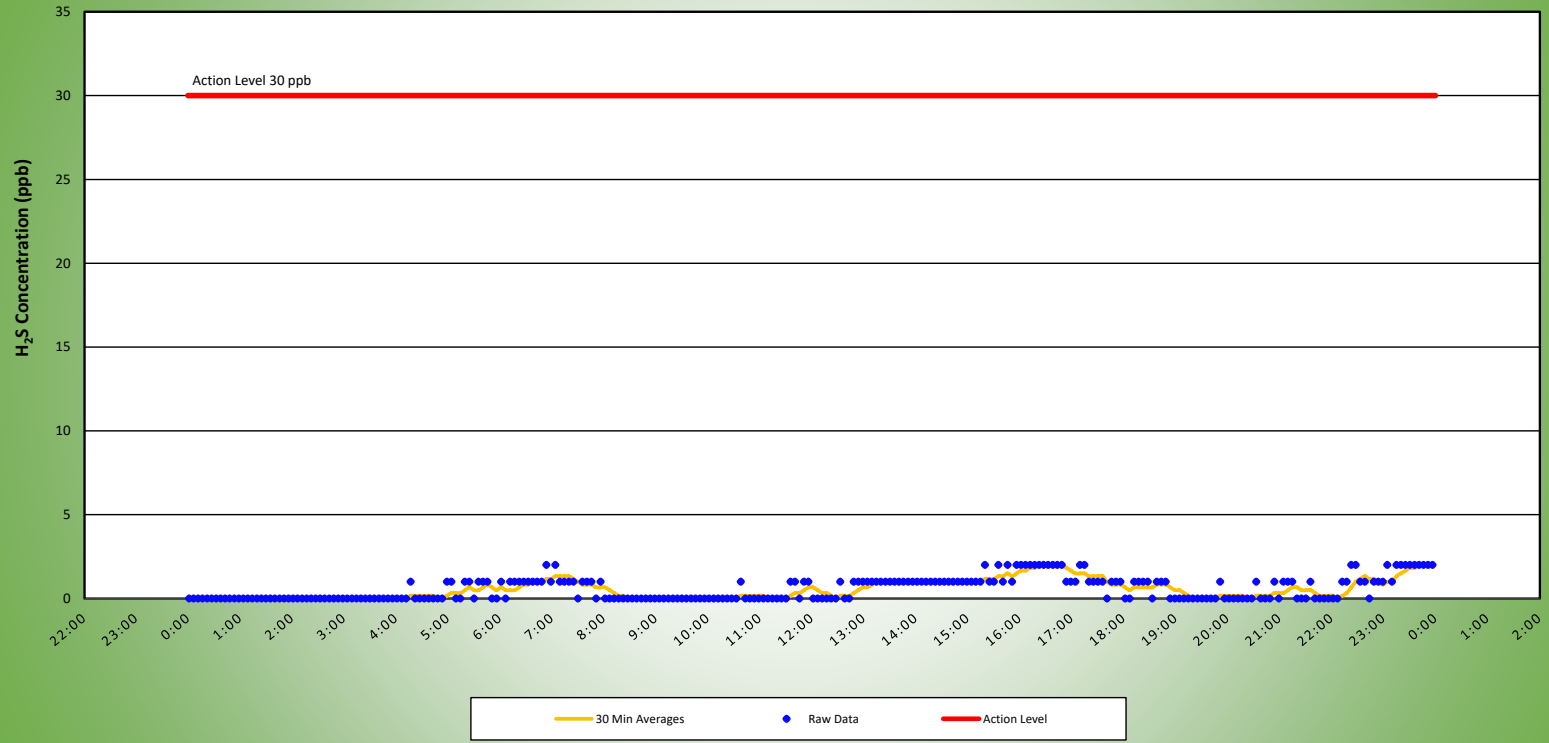
| Station Location Area | Work | Daily Avg. 30 Min H ₂ S Concentration (ppb) | Max 30 Min H ₂ S Concentration (ppb) | Time of Max 30 Min H ₂ S Reading | Corresponding Wind Direction |
|-----------------------|------|--|---|---|------------------------------|
| MS-4 | | 0.8 | 2.5 | 16:33 | SE |
| MS-5 | | 0.3 | 2.8 | 23:50 | SSW |
| MS-6 | | 0.0 | 0.0 | 0:00 | N |
| MS-7 | | 0.5 | 2.7 | 16:51 | S |
| MS-8 | | 0.7 | 2.0 | 6:30 | NNE |



Air Monitoring Notes:

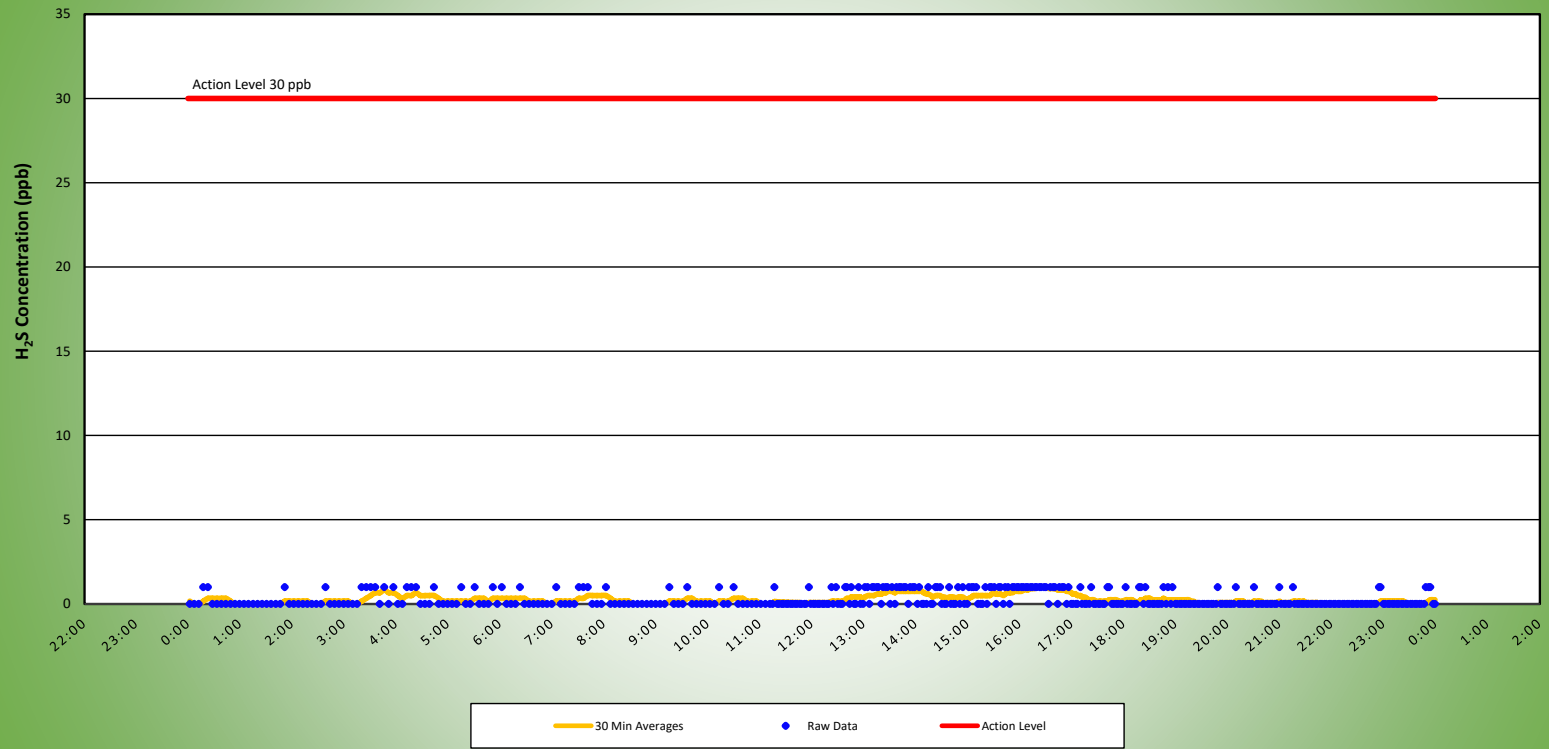
MS1 H2S MONITORING RESULTS - 04/08/26

NON-PROPERTY LINE MONITOR



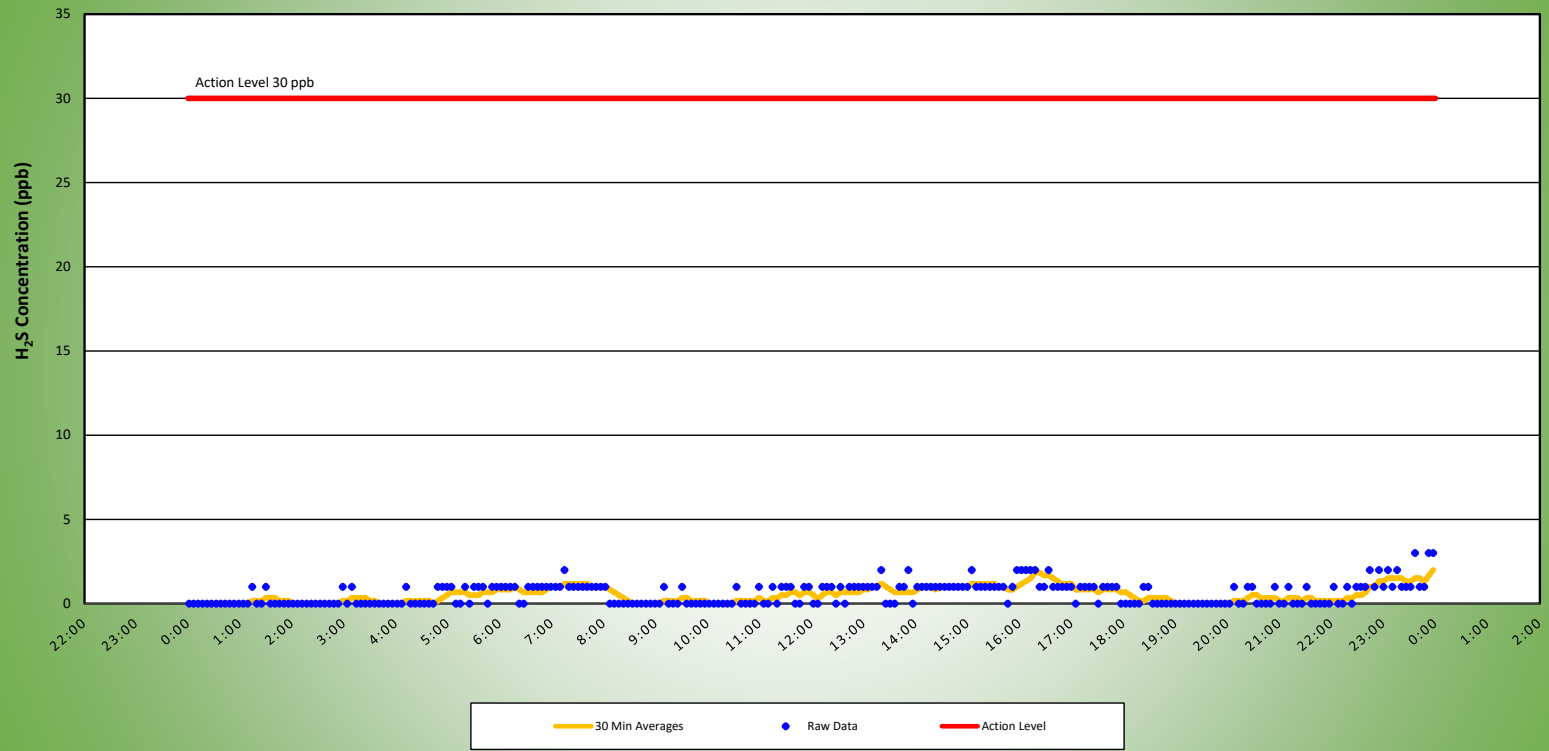
MS2 H2S MONITORING RESULTS - 04/08/26

NON-PROPERTY LINE MONITOR

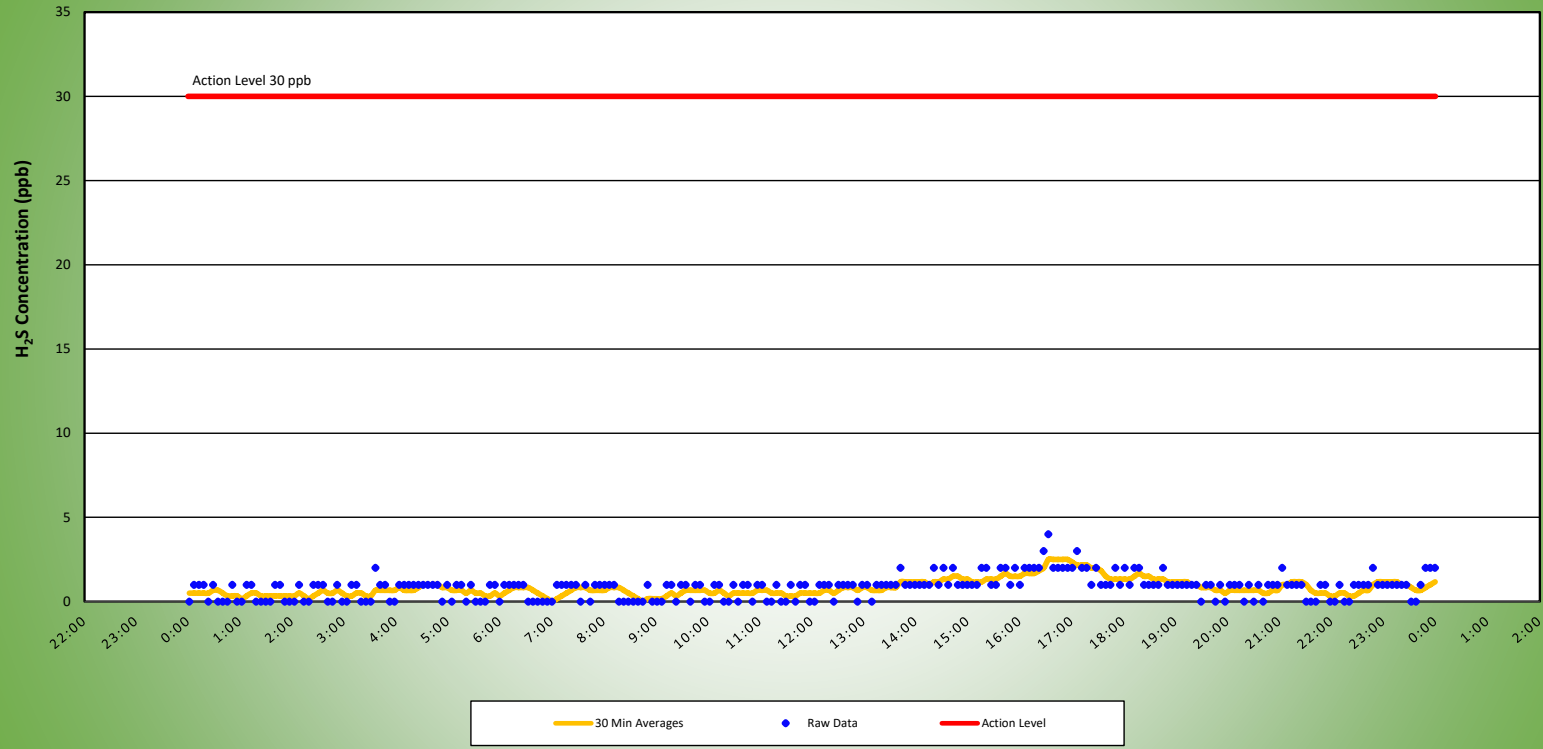


MS3 H2S MONITORING RESULTS - 04/08/26

NON-PROPERTY LINE MONITOR

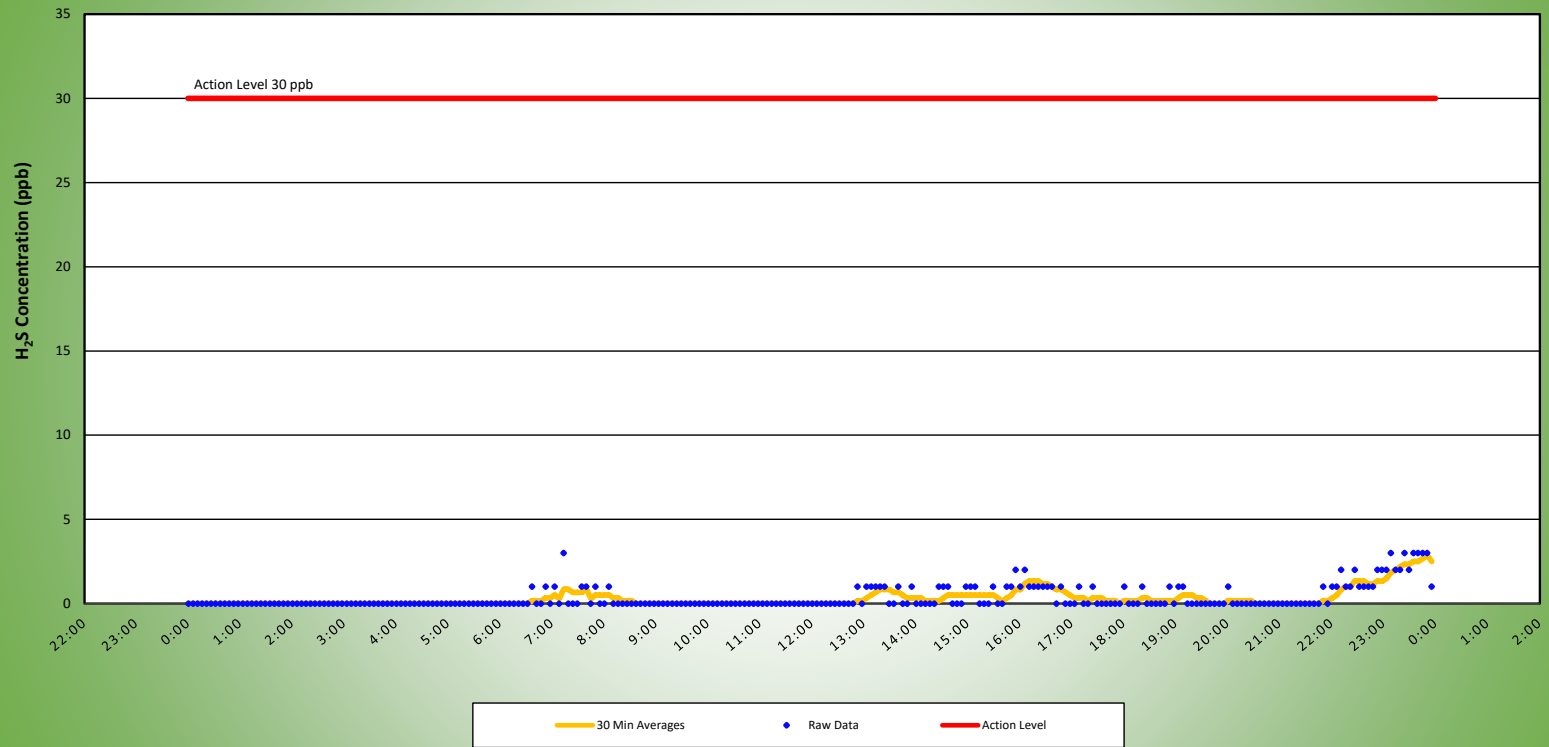


MS4 H2S MONITORING RESULTS - 04/08/26
AT OR NEAR PROPERTY LINE



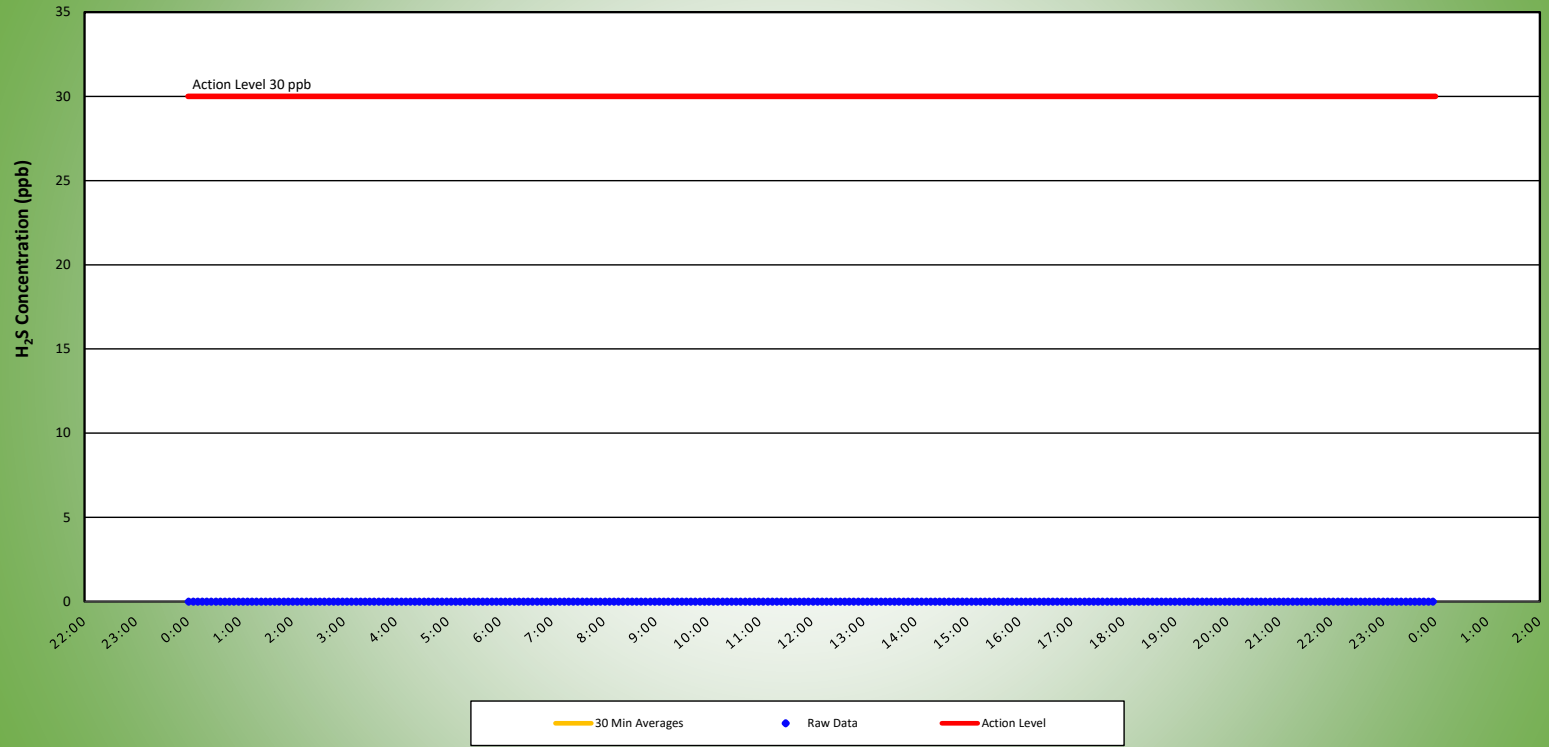
MS5 H2S MONITORING RESULTS - 04/08/26

AT OR NEAR PROPERTY LINE



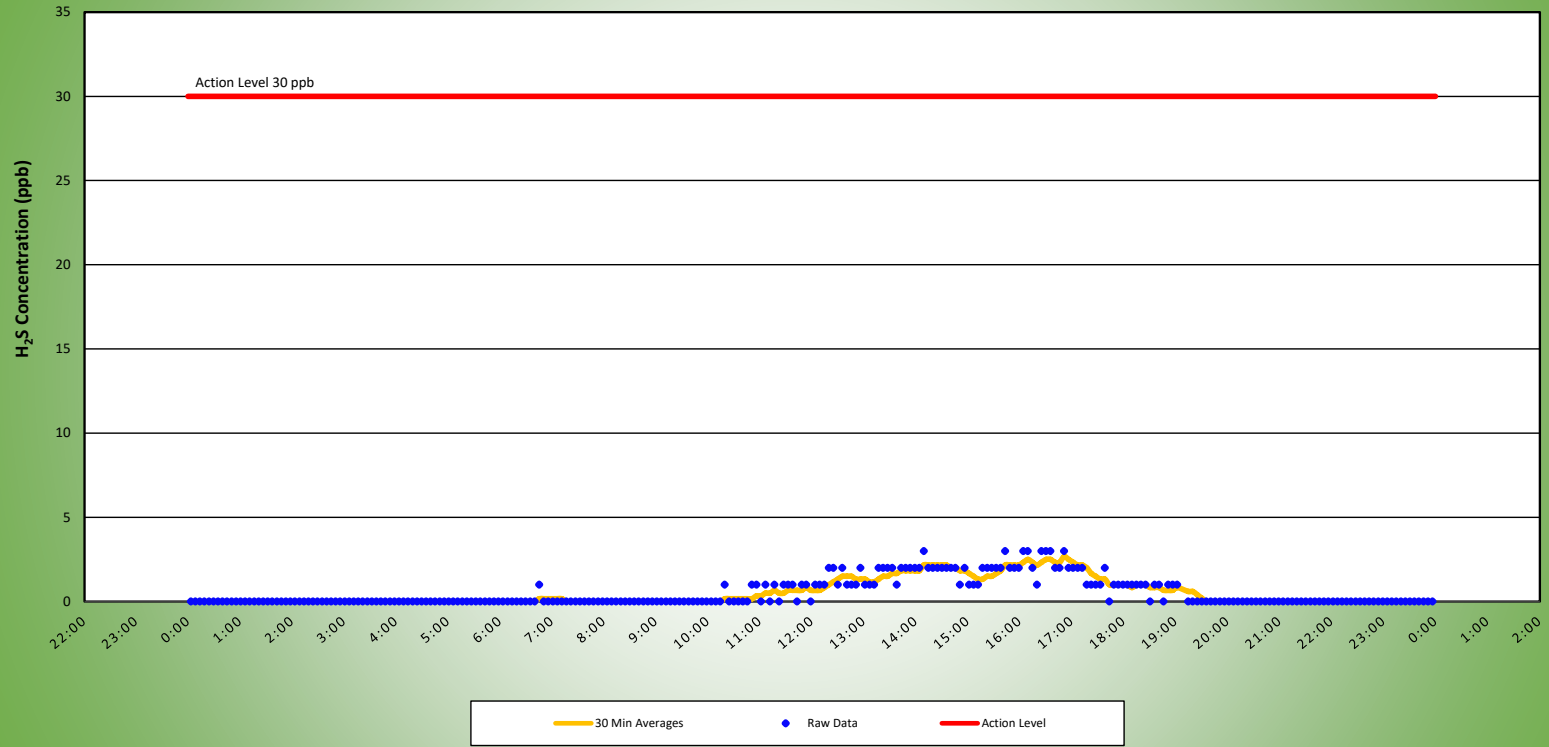
MS6 H2S MONITORING RESULTS - 04/08/26

AT OR NEAR PROPERTY LINE



MS7 H2S MONITORING RESULTS - 04/08/26

AT OR NEAR PROPERTY LINE



MS8 H2S MONITORING RESULTS - 04/08/26

AT OR NEAR PROPERTY LINE

