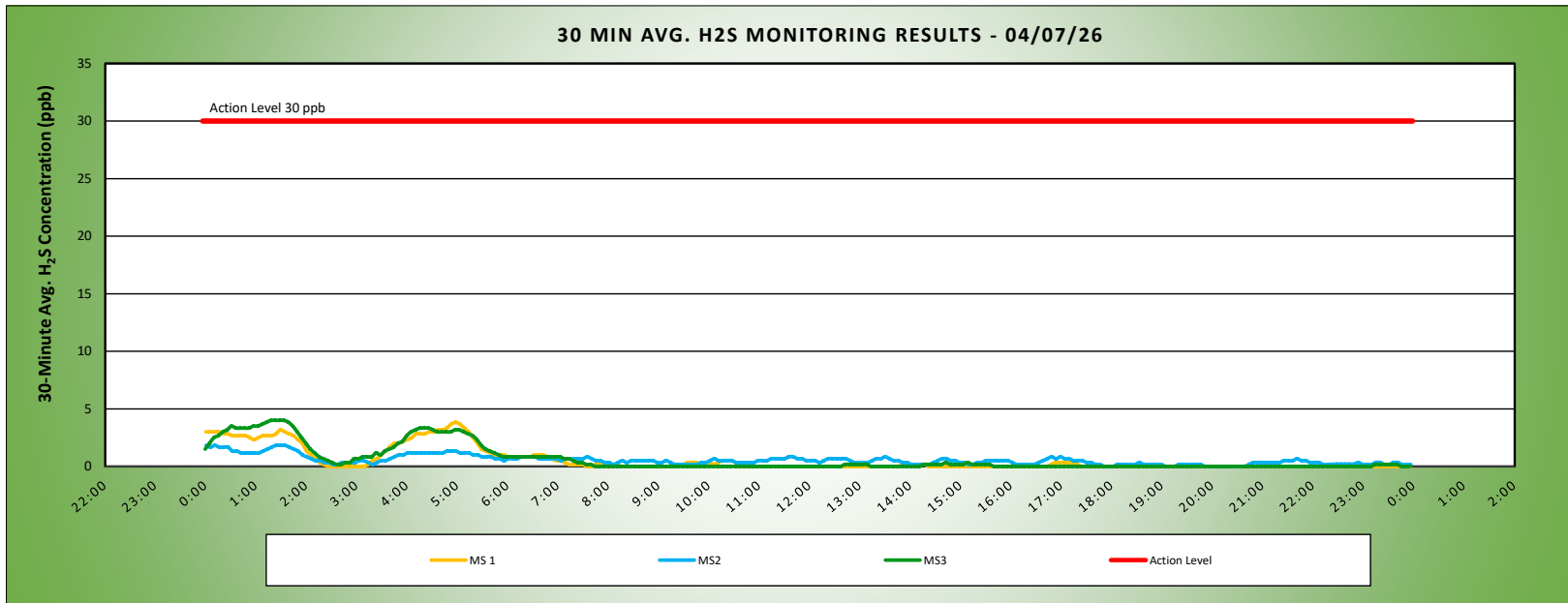


<b>Keegan Landfill Monitoring Project</b> 	<b>DAILY AIR MONITORING REPORT</b> <b>NON-PROPERTY LINE</b> <b>Keegan Landfill Monitoring Stations</b> <b>Keary, New Jersey</b>				<b>04/07/26</b> <b>Field Operations</b>	
				Page 1 of 1 Submitted By:	Rev. No. 0 <b>30 Minute Avg H<sub>2</sub>S Action Level</b> <b>30 ppb</b>	

Weather Data Range from Full Weather Station		Wind Direction	W	Relative Humidity (%)	20.2 - 59.4	Daily Rain (in)	2.70	Landfill Perimeter Monitoring
Temp (°F)	34.3 - 55.7	Wind Speed (MPH)	0.2 - 15.8	Barometer (inHg)	30.14 - 30.59			

\*Note: Wind Direction reported in the direction that it is coming from

Station Location Area	Work	Daily Avg. 30 Min H <sub>2</sub> S Concentration (ppb)	Max 30 Min H <sub>2</sub> S Concentration (ppb)	Time of Max 30 Min H <sub>2</sub> S Reading	Corresponding Wind Direction
MS-1		0.6	3.8	4:58	SW
MS-2		0.5	1.8	0:00	W
MS-3		0.6	4.0	1:17	WSW



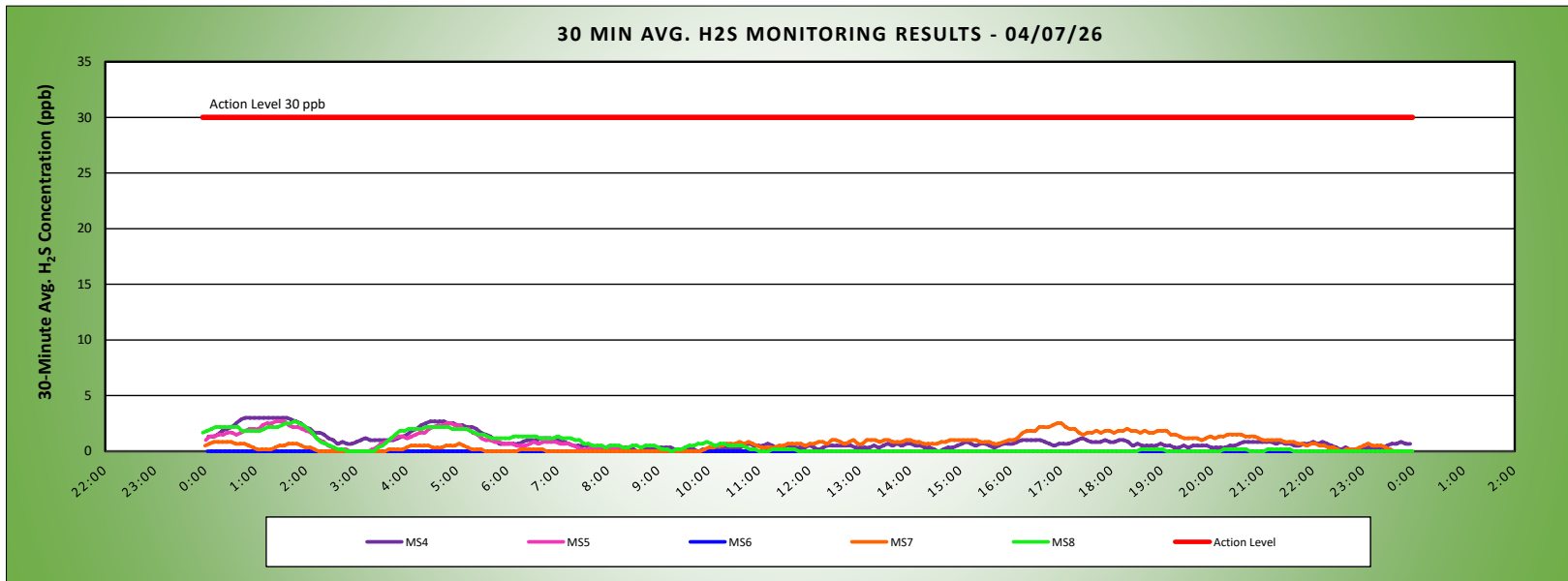
Air Monitoring Notes:

<b>Keegan Landfill Monitoring Project</b> 	<b>DAILY AIR MONITORING REPORT AT OR NEAR PROPERTY LINE</b>		04/07/26	
	<b>Keegan Landfill Monitoring Stations Kearny, New Jersey</b>		Field Operations	
			Page 1 of 1	Rev. No. 0
			Submitted By:	
			30 Minute Avg H <sub>2</sub> S Action Level	30 ppb

Weather Data Range from Full Weather Station		Wind Direction	W	Relative Humidity (%)	20.2 - 59.4	Daily Rain (in)	2.70	Landfill Perimeter Monitoring
Temp (°F)	34.3 - 55.7	Wind Speed (MPH)	0.2 - 15.8	Barometer (inHg)	30.14 - 30.59			

\*Note: Wind Direction reported in the direction that it is coming from

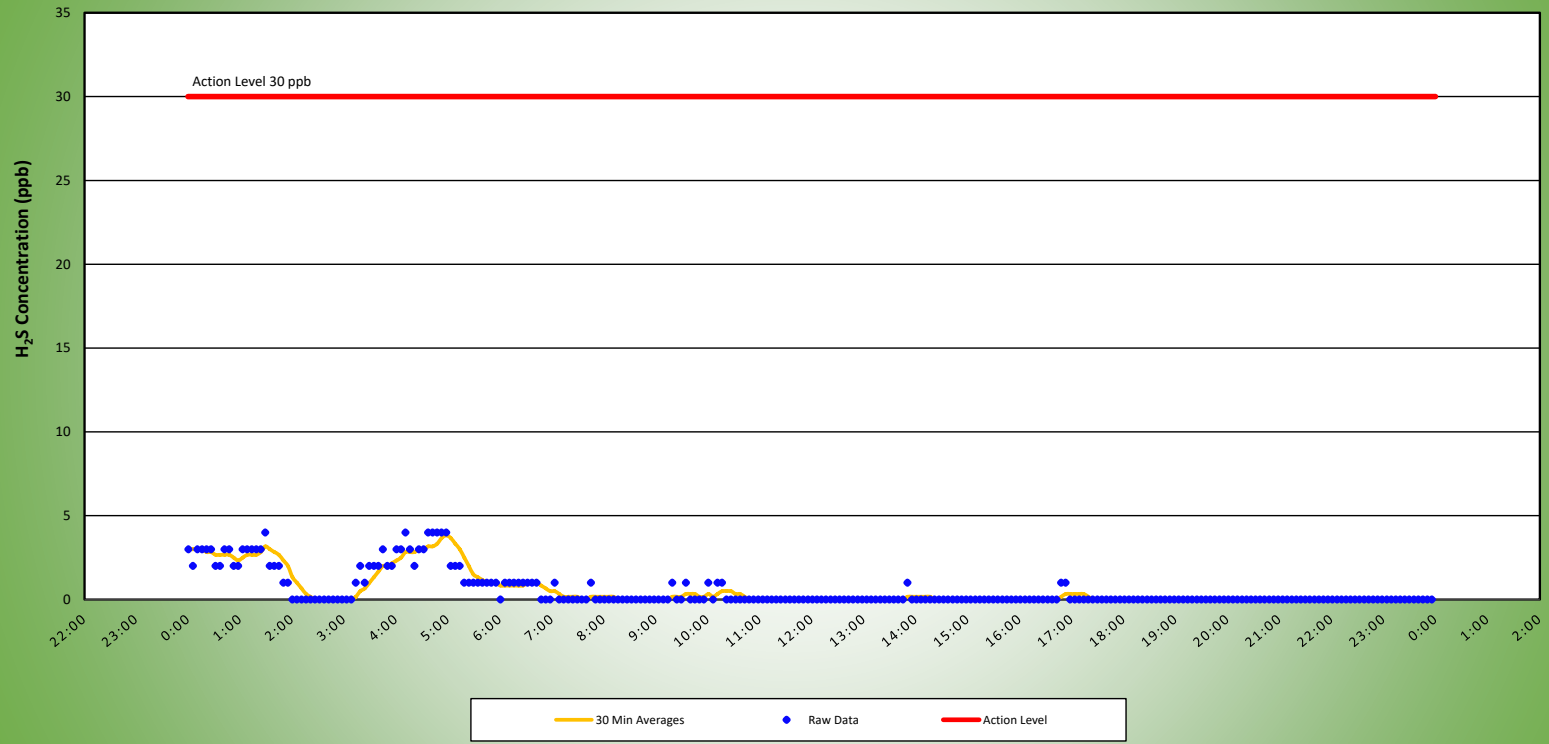
Station Location Area	Work	Daily Avg. 30 Min H <sub>2</sub> S Concentration (ppb)	Max 30 Min H <sub>2</sub> S Concentration (ppb)	Time of Max 30 Min H <sub>2</sub> S Reading	Corresponding Wind Direction
MS-4		0.9	3.0	0:47	SE
MS-5		0.4	2.7	1:23	WNW
MS-6		0.0	0.0	0:02	NE
MS-7		0.7	2.5	16:55	NW
MS-8		0.5	2.7	1:46	SW



Air Monitoring Notes:

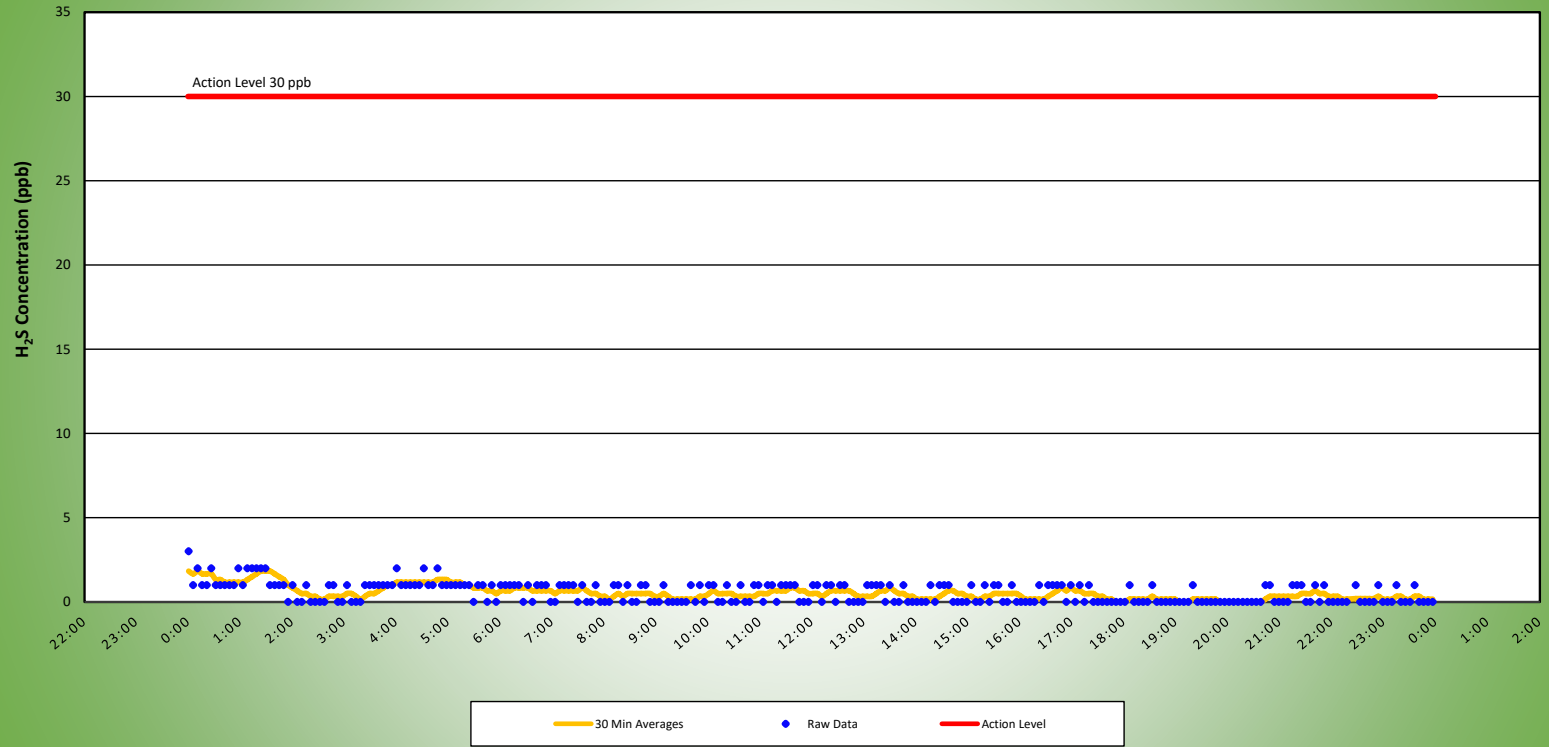
### MS1 H2S MONITORING RESULTS - 04/07/26

NON-PROPERTY LINE MONITOR



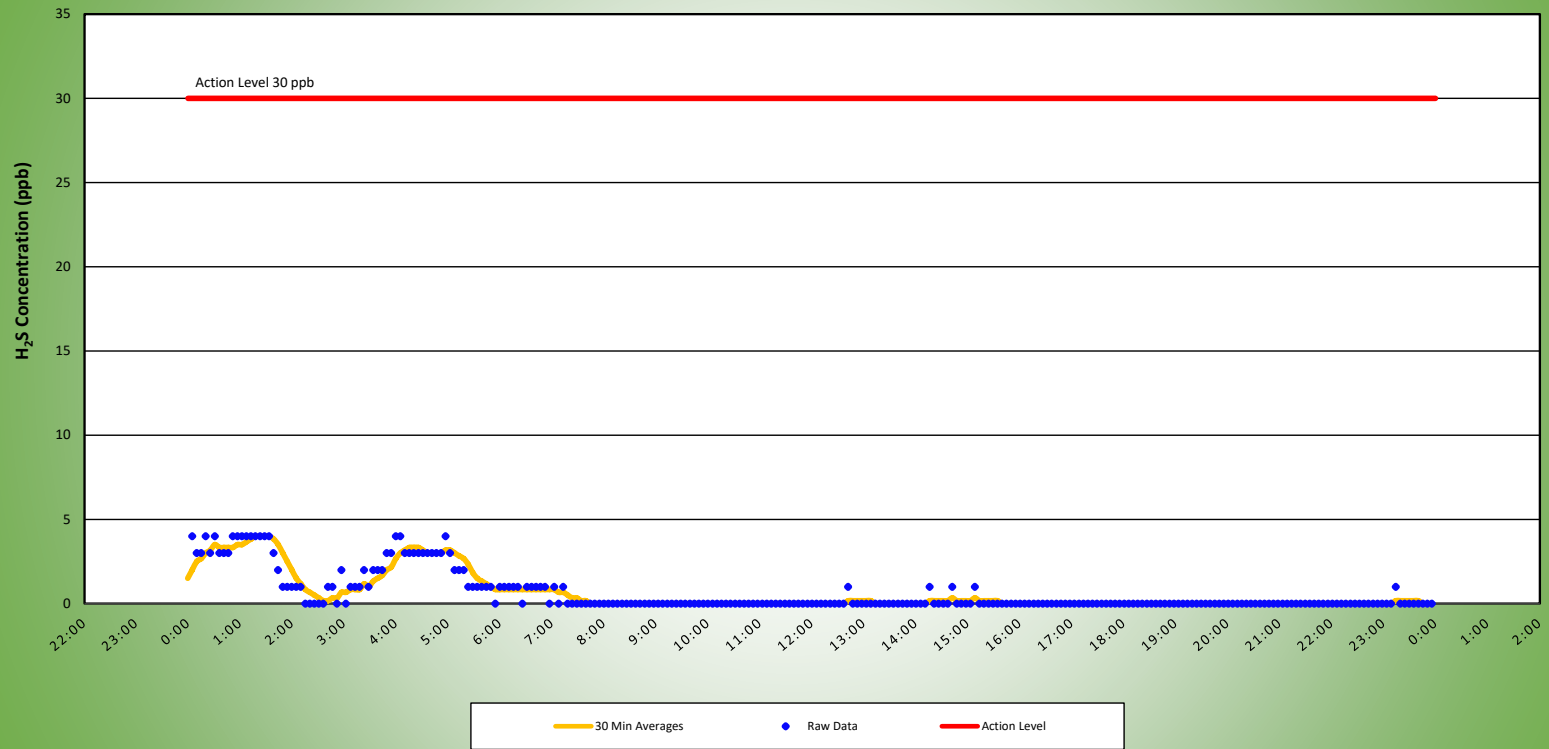
MS2 H2S MONITORING RESULTS - 04/07/26

NON-PROPERTY LINE MONITOR



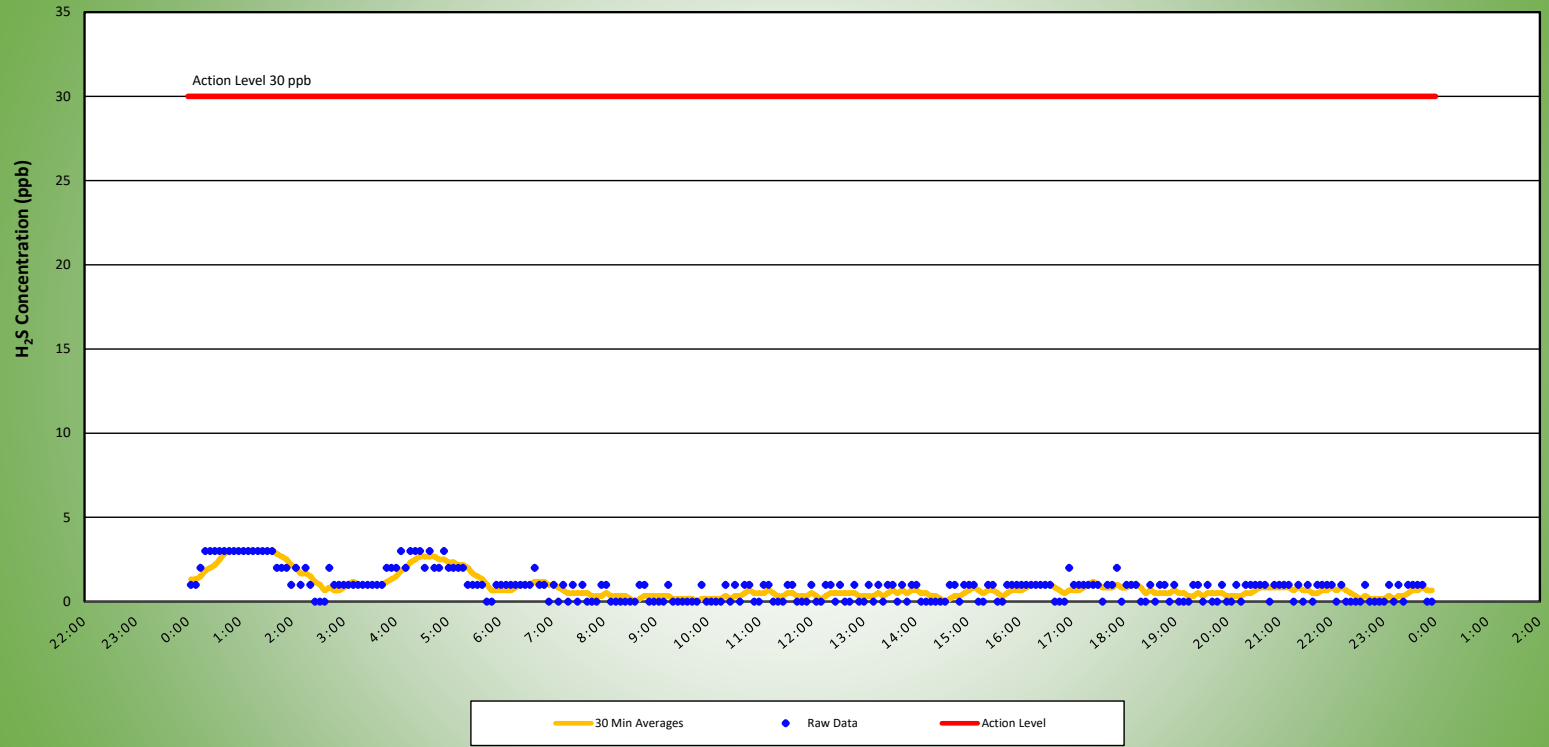
### MS3 H2S MONITORING RESULTS - 04/07/26

NON-PROPERTY LINE MONITOR



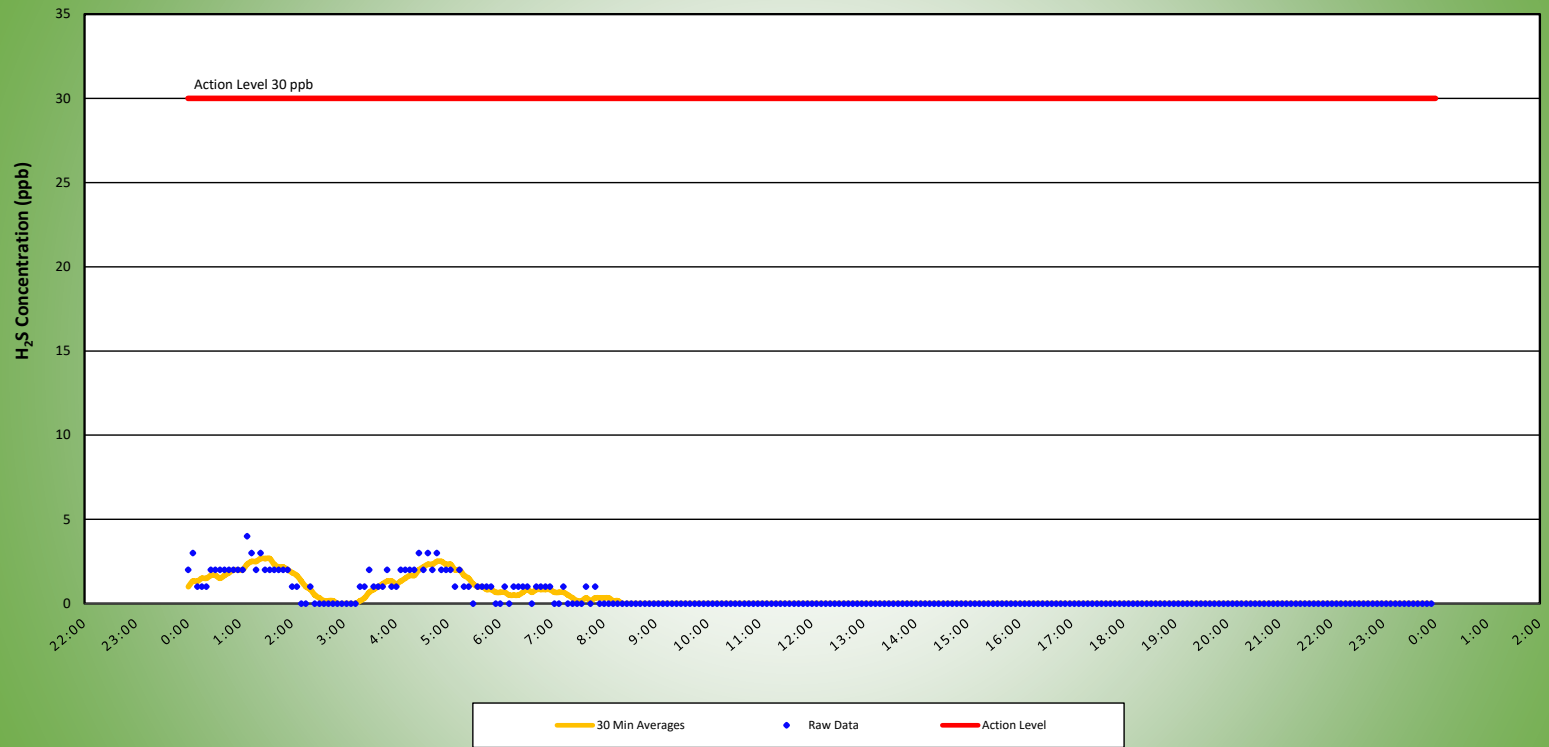
### MS4 H2S MONITORING RESULTS - 04/07/26

AT OR NEAR PROPERTY LINE



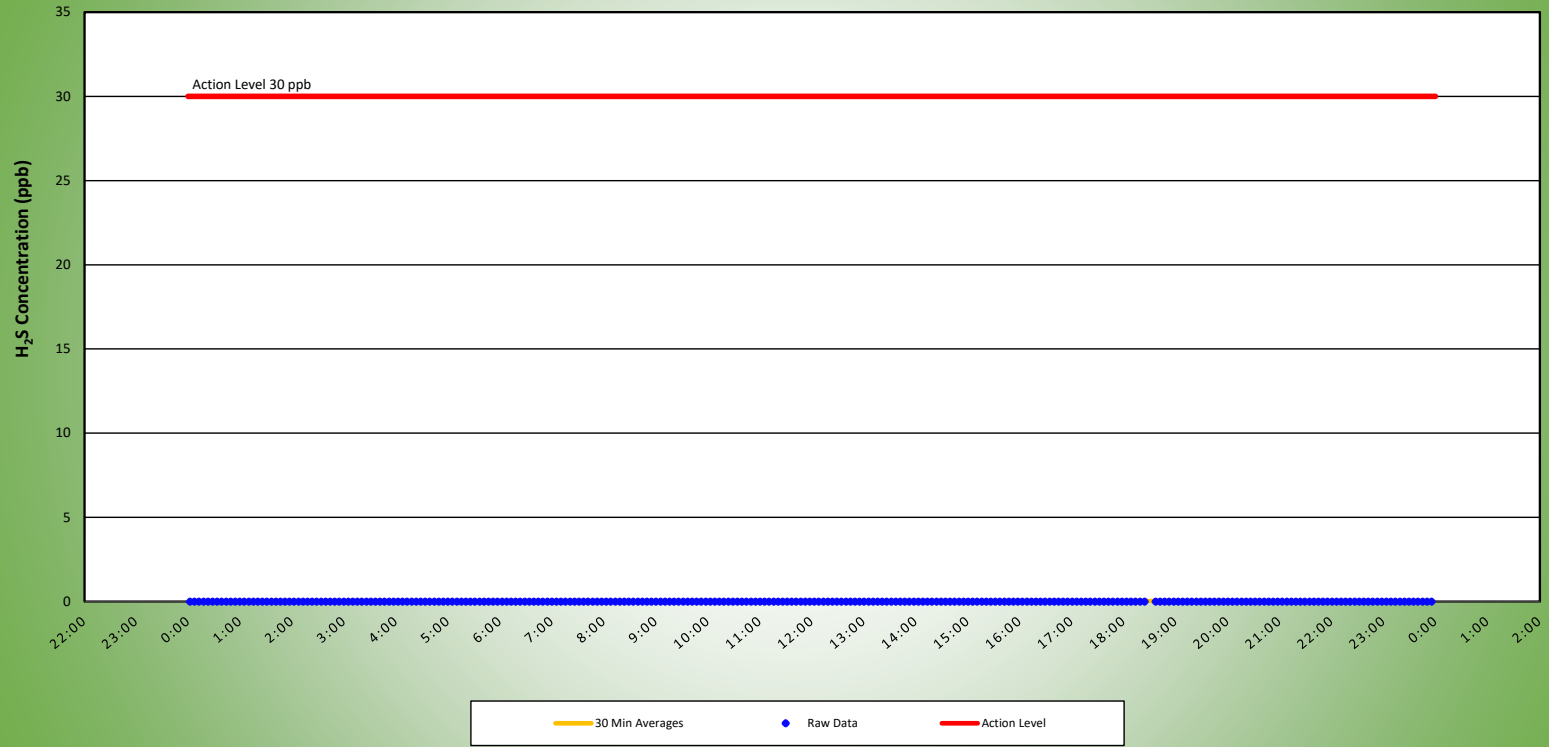
### MS5 H2S MONITORING RESULTS - 04/07/26

AT OR NEAR PROPERTY LINE



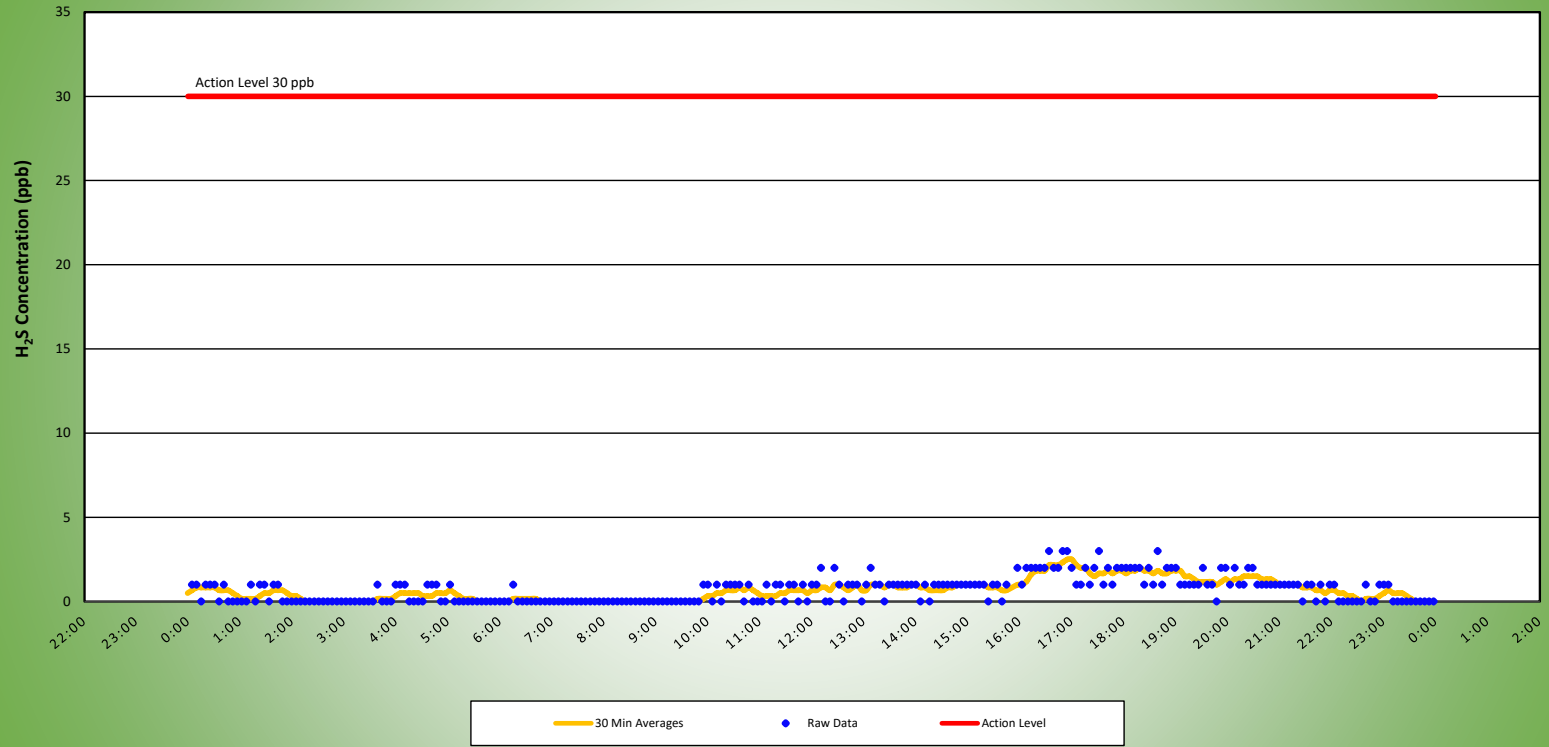
### MS6 H2S MONITORING RESULTS - 04/07/26

AT OR NEAR PROPERTY LINE



### MS7 H2S MONITORING RESULTS - 04/07/26

AT OR NEAR PROPERTY LINE



### MS8 H2S MONITORING RESULTS - 04/07/26

AT OR NEAR PROPERTY LINE

