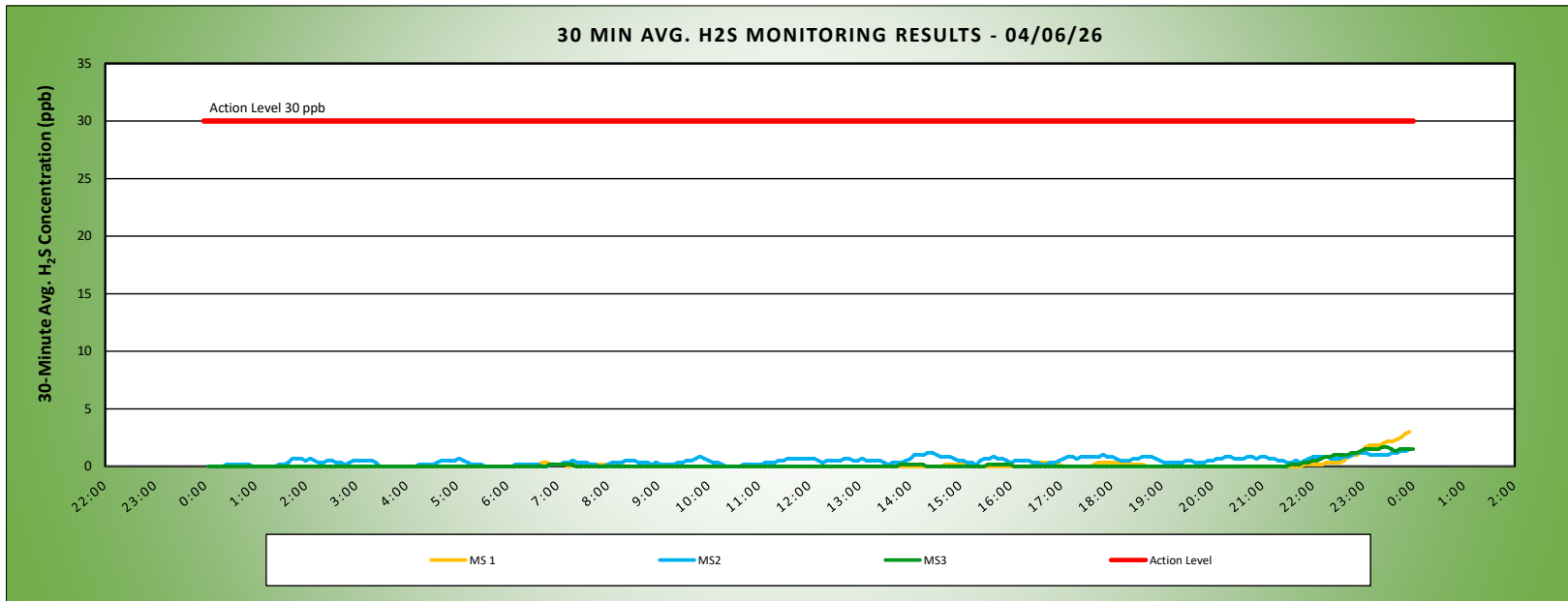


Keegan Landfill Monitoring Project 	DAILY AIR MONITORING REPORT NON-PROPERTY LINE Keegan Landfill Monitoring Stations Keary, New Jersey				04/06/26	
					Field Operations	
				Page 1 of 1		Rev. No. 0
				Submitted By:		
				30 Minute Avg H ₂ S Action Level		30 ppb

Weather Data Range from Full Weather Station		Wind Direction	NW	Relative Humidity (%)	24.7 - 65.9	Daily Rain (in)	2.70	Landfill Perimeter Monitoring
Temp (°F)	42.2 - 56.3	Wind Speed (MPH)	0.2 - 16.5	Barometer (inHg)	30.00 - 30.18			

*Note: Wind Direction reported in the direction that it is coming from

Station Location Area	Work	Daily Avg. 30 Min H ₂ S Concentration (ppb)	Max 30 Min H ₂ S Concentration (ppb)	Time of Max 30 Min H ₂ S Reading	Corresponding Wind Direction
MS-1		0.1	3.0	23:55	NNW
MS-2		0.5	1.5	23:55	E
MS-3		0.1	1.7	23:23	WNW



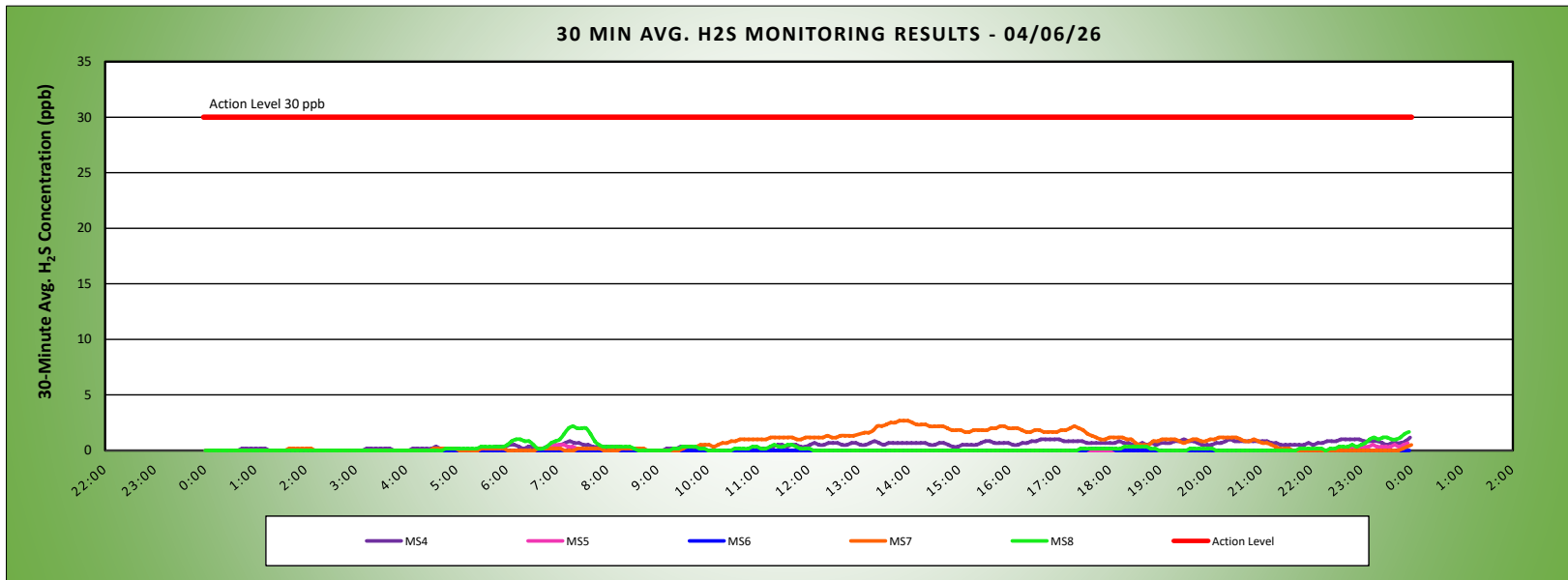
Air Monitoring Notes:

Keegan Landfill Monitoring Project 	DAILY AIR MONITORING REPORT AT OR NEAR PROPERTY LINE Keegan Landfill Monitoring Stations Kearny, New Jersey			04/06/26	
				Field Operations	
			Page 1 of 1		Rev. No. 0
			Submitted By:		
			30 Minute Avg H ₂ S Action Level		30 ppb

Weather Data Range from Full Weather Station		Wind Direction	NW	Relative Humidity (%)	24.7 - 65.9	Daily Rain (in)	2.70	Landfill Perimeter Monitoring
Temp (°F)	42.2 - 56.3	Wind Speed (MPH)	0.2 - 16.5	Barometer (inHg)	30.00 - 30.18			

*Note: Wind Direction reported in the direction that it is coming from

Station Location Area	Work	Daily Avg. 30 Min H ₂ S Concentration (ppb)	Max 30 Min H ₂ S Concentration (ppb)	Time of Max 30 Min H ₂ S Reading	Corresponding Wind Direction
MS-4		0.4	1.2	23:57	NW
MS-5		0.0	0.7	23:55	ENE
MS-6		0.0	0.2	17:35	N
MS-7		0.7	2.7	13:48	NW
MS-8		0.2	2.2	7:18	W

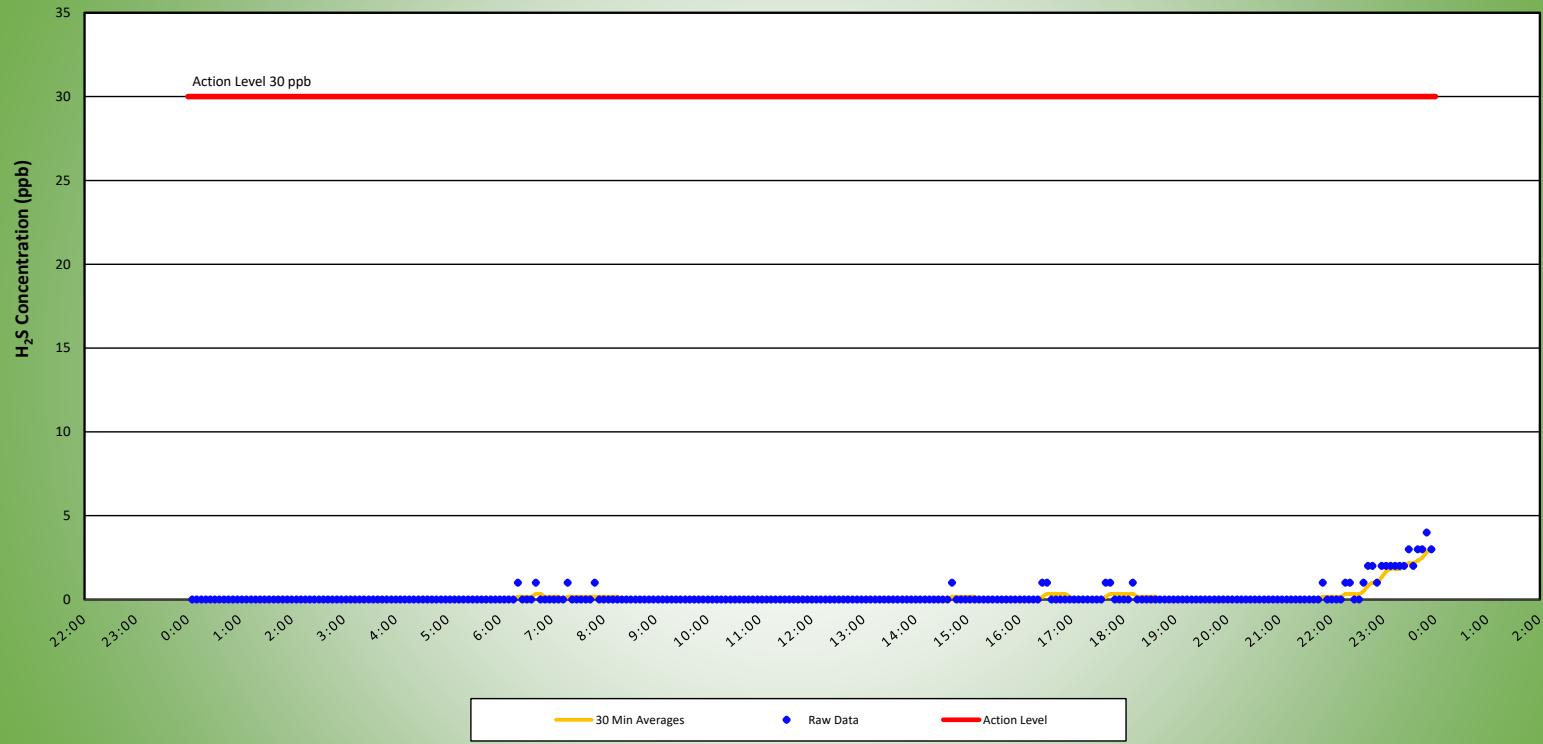


Air Monitoring Notes:



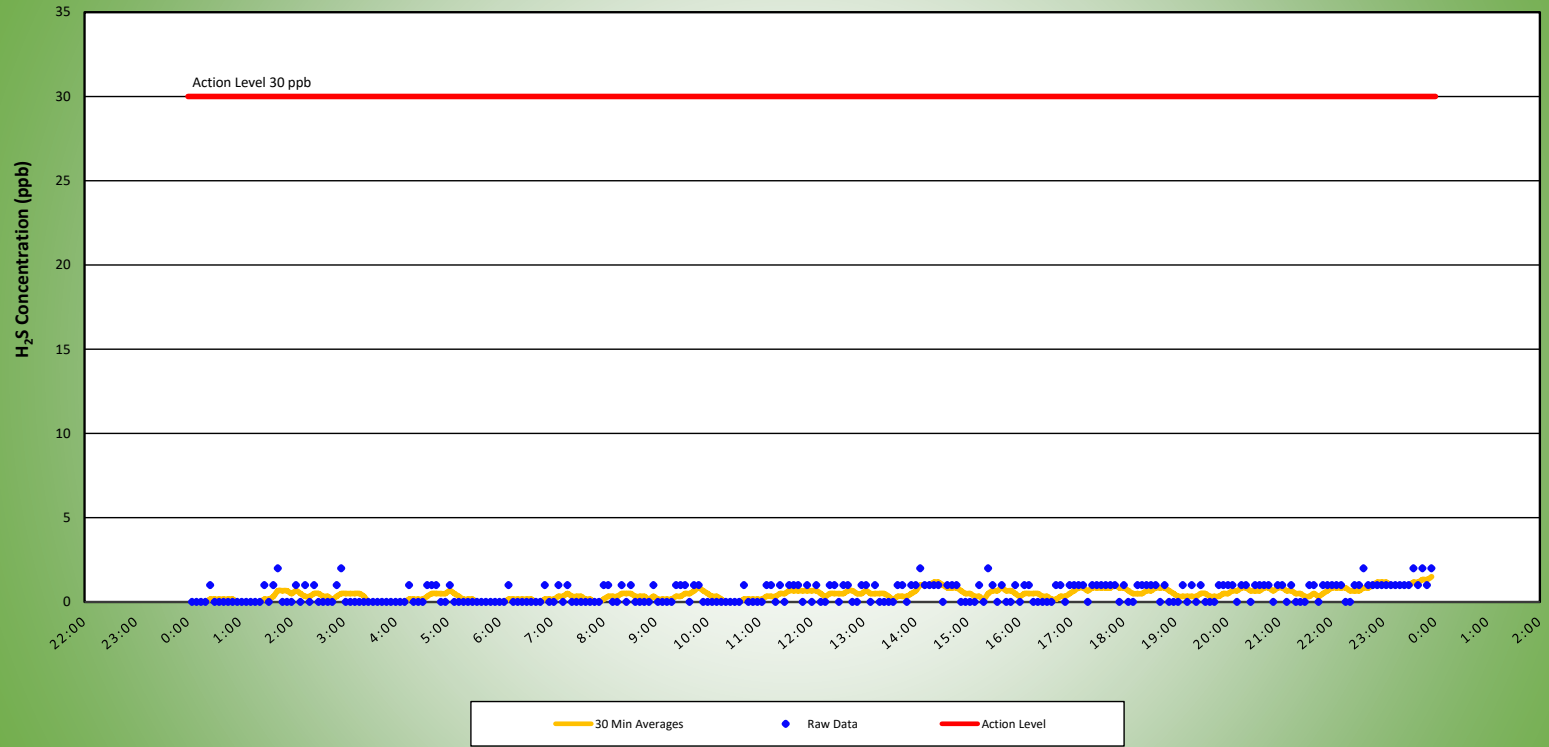
MS1 H2S MONITORING RESULTS - 04/06/26

NON-PROPERTY LINE MONITOR



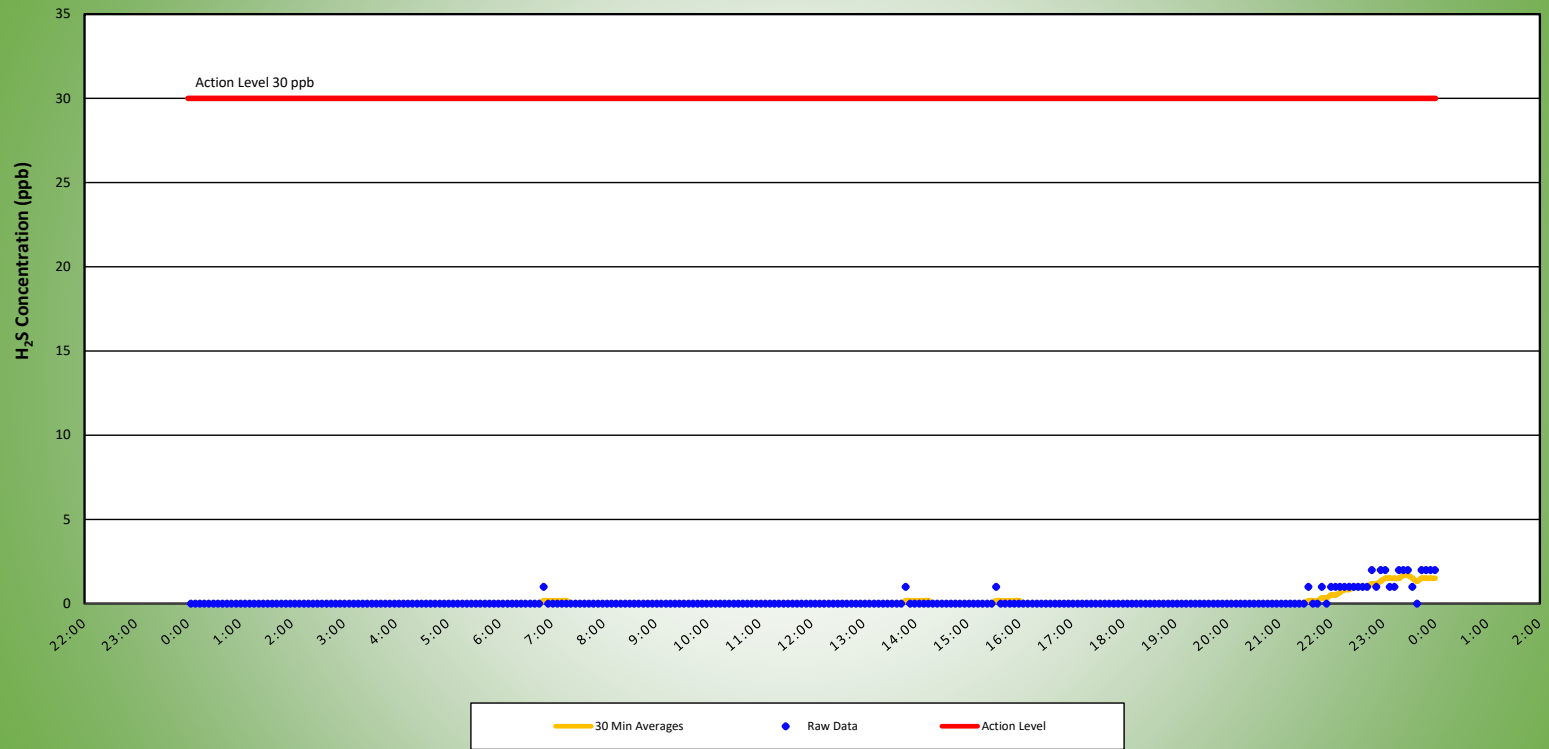
MS2 H2S MONITORING RESULTS - 04/06/26

NON-PROPERTY LINE MONITOR

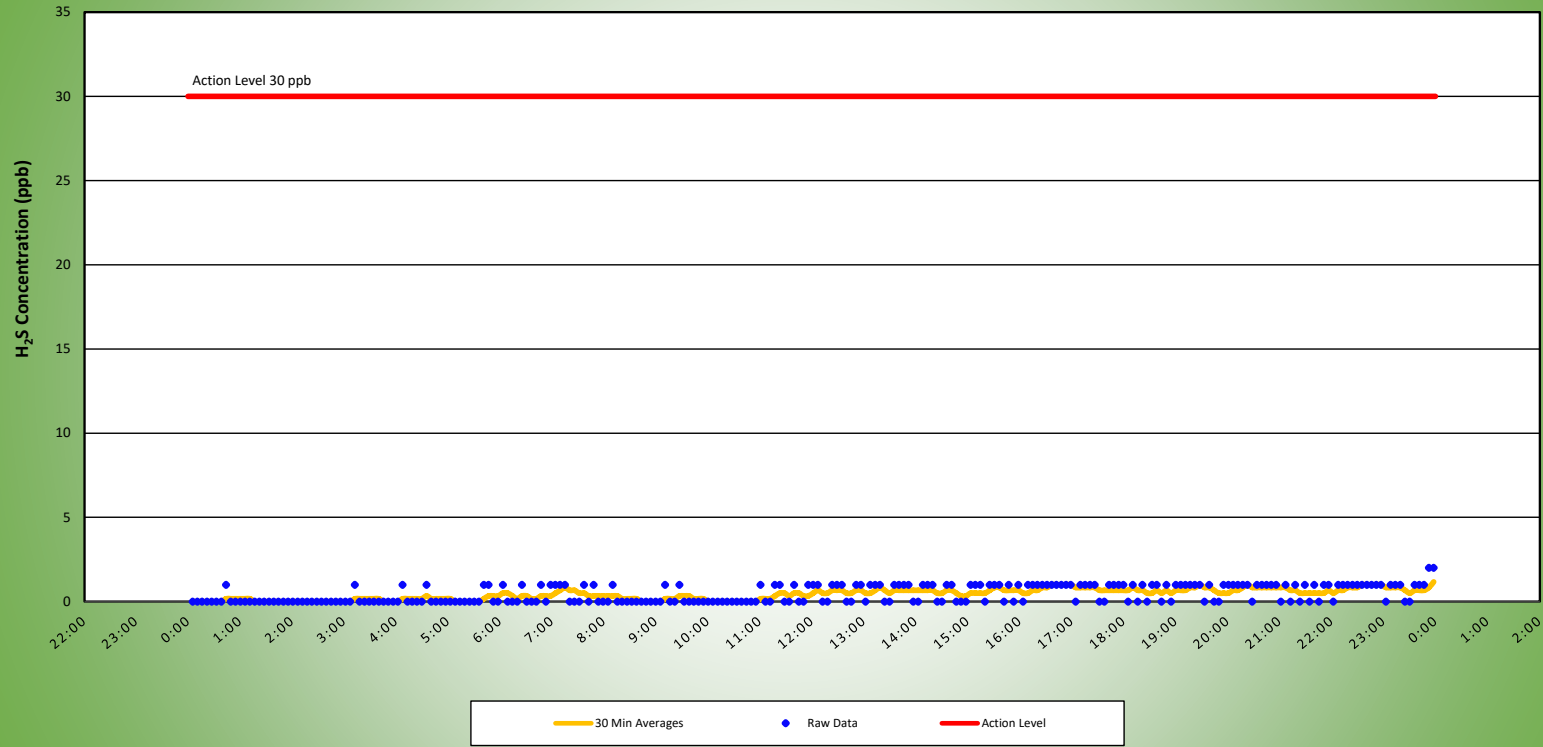


MS3 H2S MONITORING RESULTS - 04/06/26

NON-PROPERTY LINE MONITOR

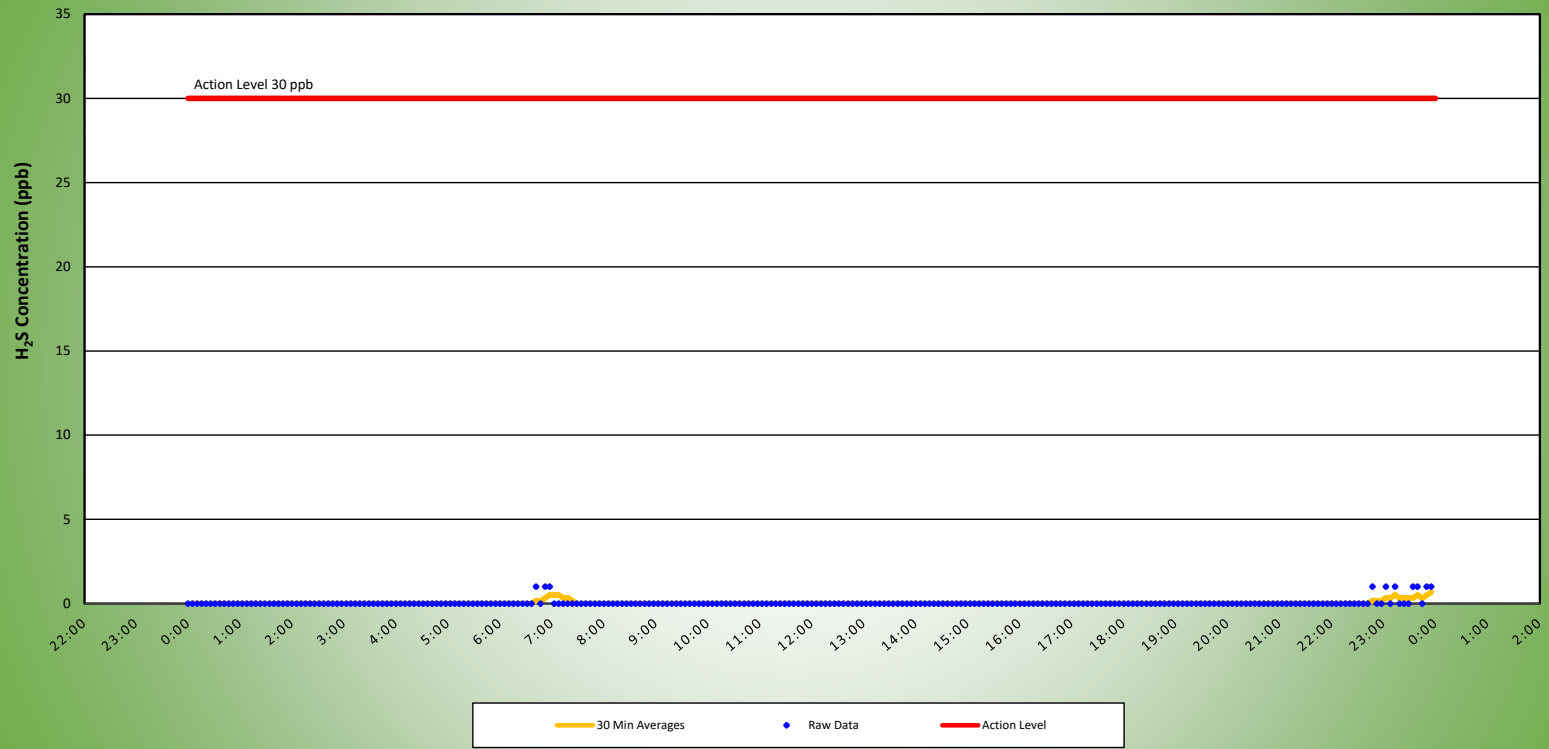


MS4 H2S MONITORING RESULTS - 04/06/26
AT OR NEAR PROPERTY LINE



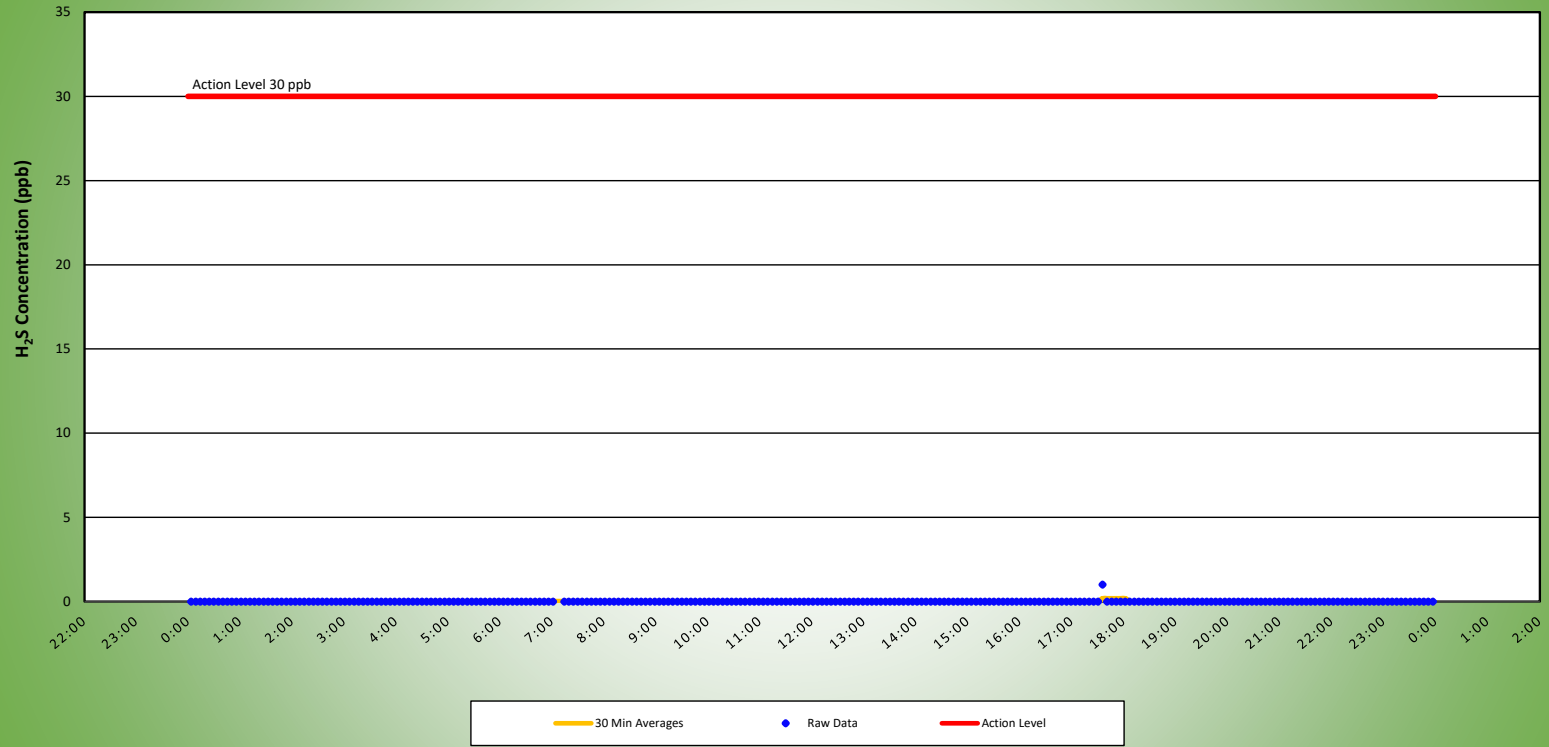
MS5 H2S MONITORING RESULTS - 04/06/26

AT OR NEAR PROPERTY LINE



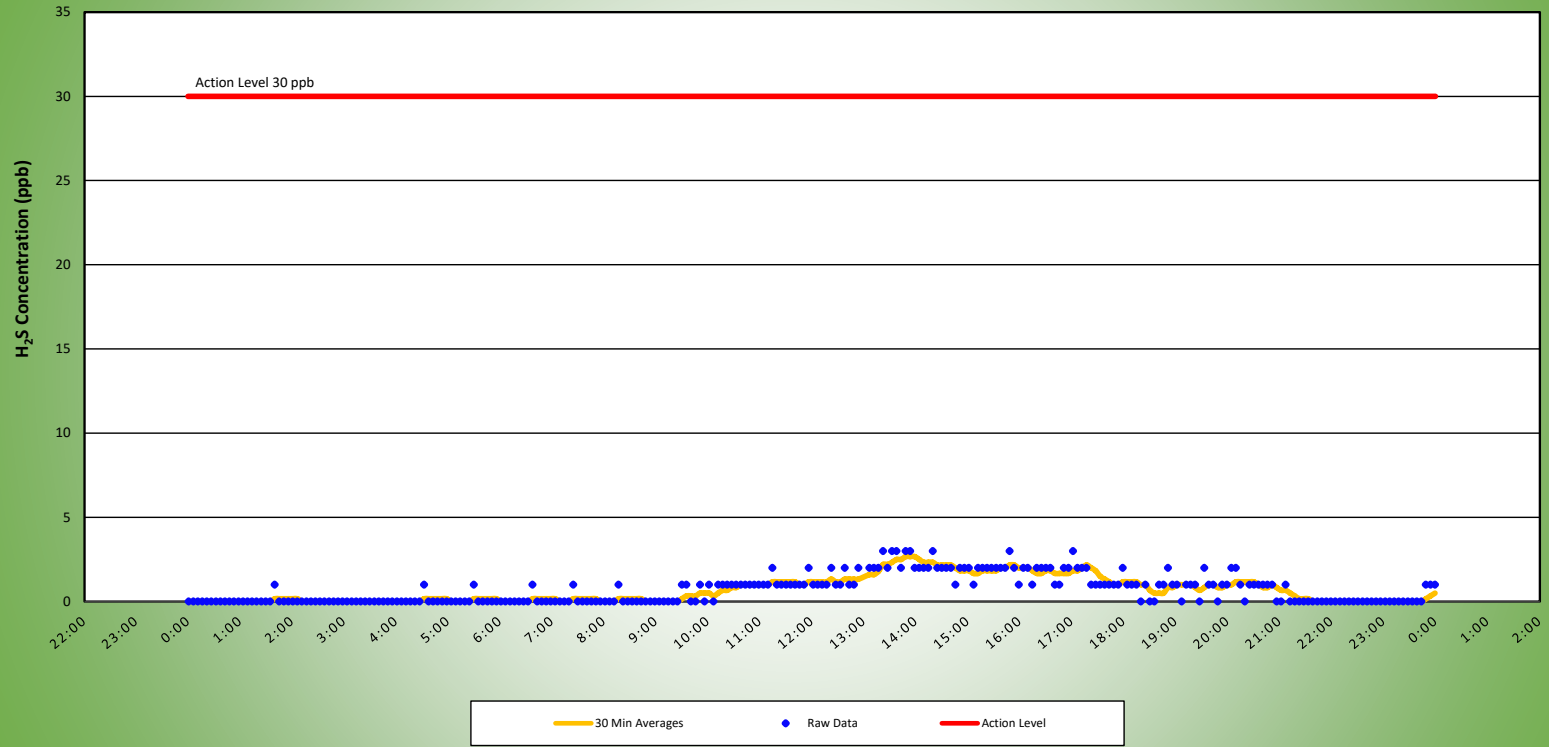
MS6 H2S MONITORING RESULTS - 04/06/26

AT OR NEAR PROPERTY LINE



MS7 H2S MONITORING RESULTS - 04/06/26

AT OR NEAR PROPERTY LINE



MS8 H2S MONITORING RESULTS - 04/06/26

AT OR NEAR PROPERTY LINE

