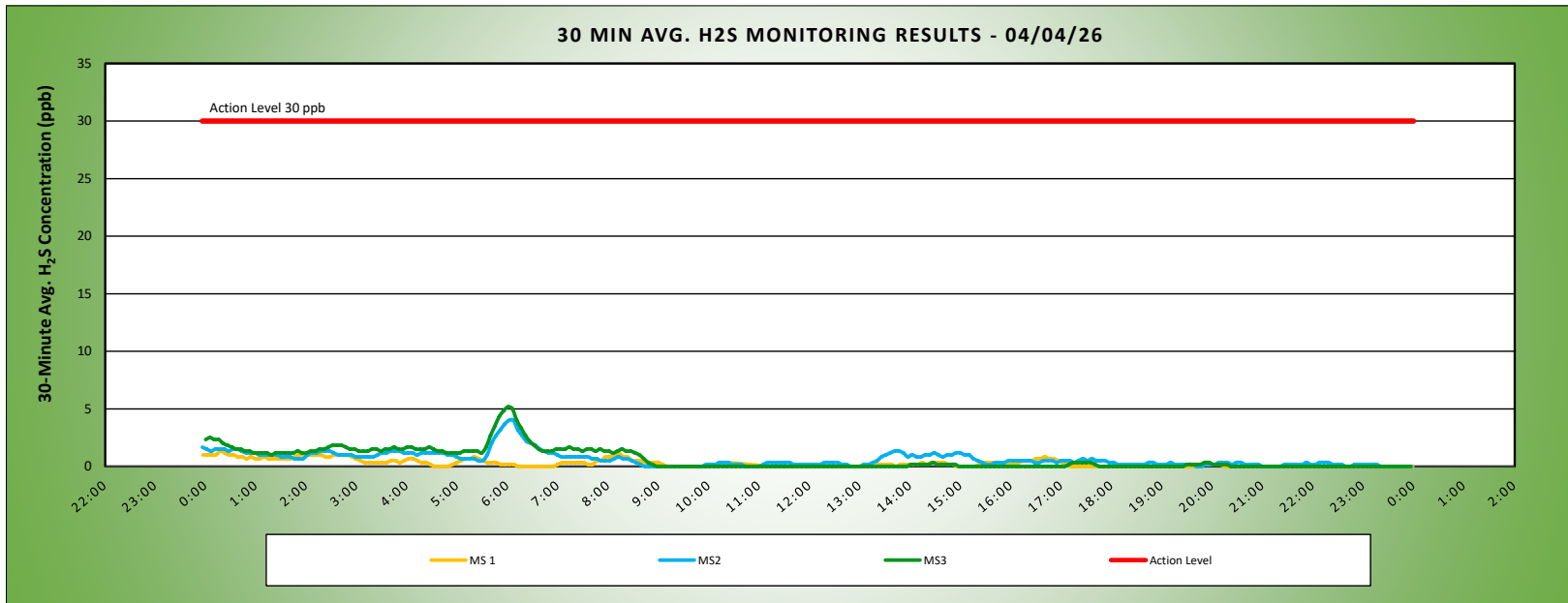


Keegan Landfill Monitoring Project 	DAILY AIR MONITORING REPORT NON-PROPERTY LINE Keegan Landfill Monitoring Stations Kearny, New Jersey				04/04/26	
					Field Operations	
				Page 1 of 1	Rev. No. 0	
				Submitted By:		
				30 Minute Avg H ₂ S Action Level	30 ppb	

Weather Data Range from Full Weather Station		Wind Direction	S	Relative Humidity (%)	47.6 - 87.7	Daily Rain (in)	2.58	Landfill Perimeter Monitoring
Temp (°F)	44.0 - 71.6	Wind Speed (MPH)	0.2 - 10.8	Barometer (inHg)	30.17 - 30.33			

*Note: Wind Direction reported in the direction that it is coming from

Station Location Area	Work	Daily Avg. 30 Min H ₂ S Concentration (ppb)	Max 30 Min H ₂ S Concentration (ppb)	Time of Max 30 Min H ₂ S Reading	Corresponding Wind Direction
MS-1		0.3	1.3	0:17	SW
MS-2		0.6	4.0	6:01	W
MS-3		0.6	5.2	6:00	SW



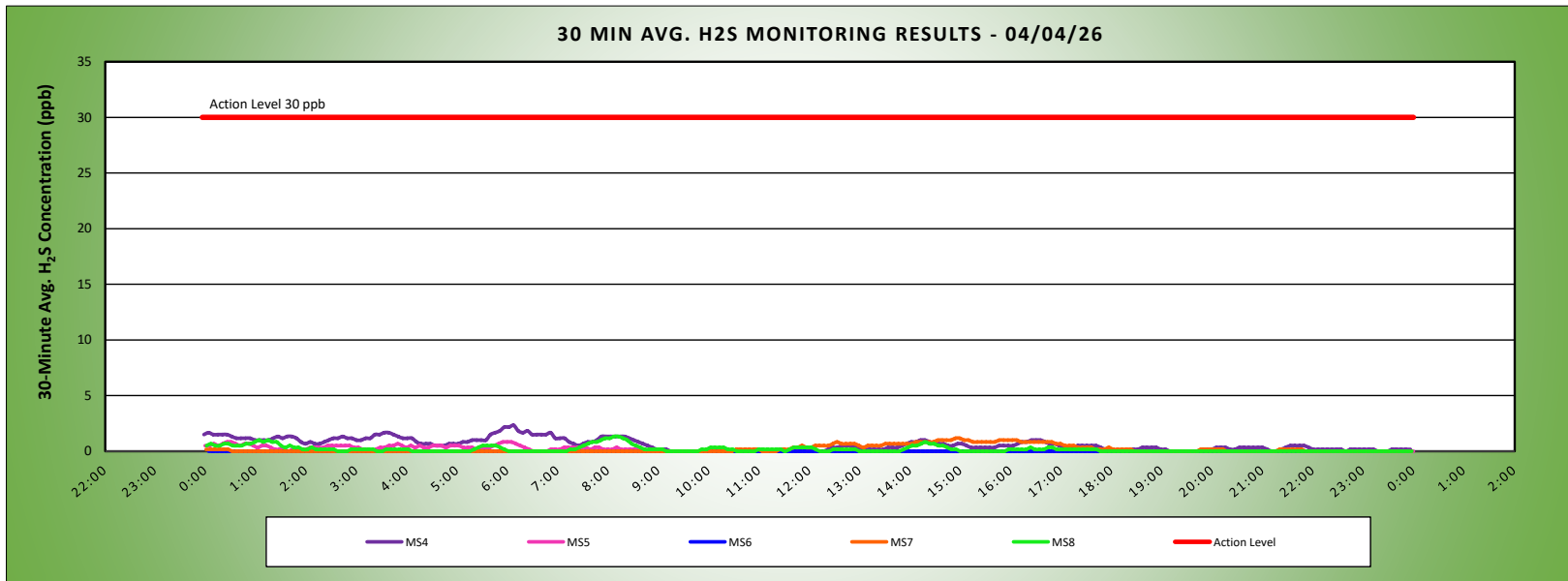
Air Monitoring Notes:

Keegan Landfill Monitoring Project 	DAILY AIR MONITORING REPORT AT OR NEAR PROPERTY LINE			04/04/26		
	Keegan Landfill Monitoring Stations					Field Operations
				Page 1 of 1	Rev. No. 0	
				Submitted By:		
			30 Minute Avg H ₂ S Action Level		30 ppb	

Weather Data Range from Full Weather Station		Wind Direction	S	Relative Humidity (%)	47.6 - 87.7	Daily Rain (in)	2.58	Landfill Perimeter Monitoring
Temp (°F)	44.0 - 71.6	Wind Speed (MPH)	0.2 - 10.8	Barometer (inHg)	30.17 - 30.33			

*Note: Wind Direction reported in the direction that it is coming from

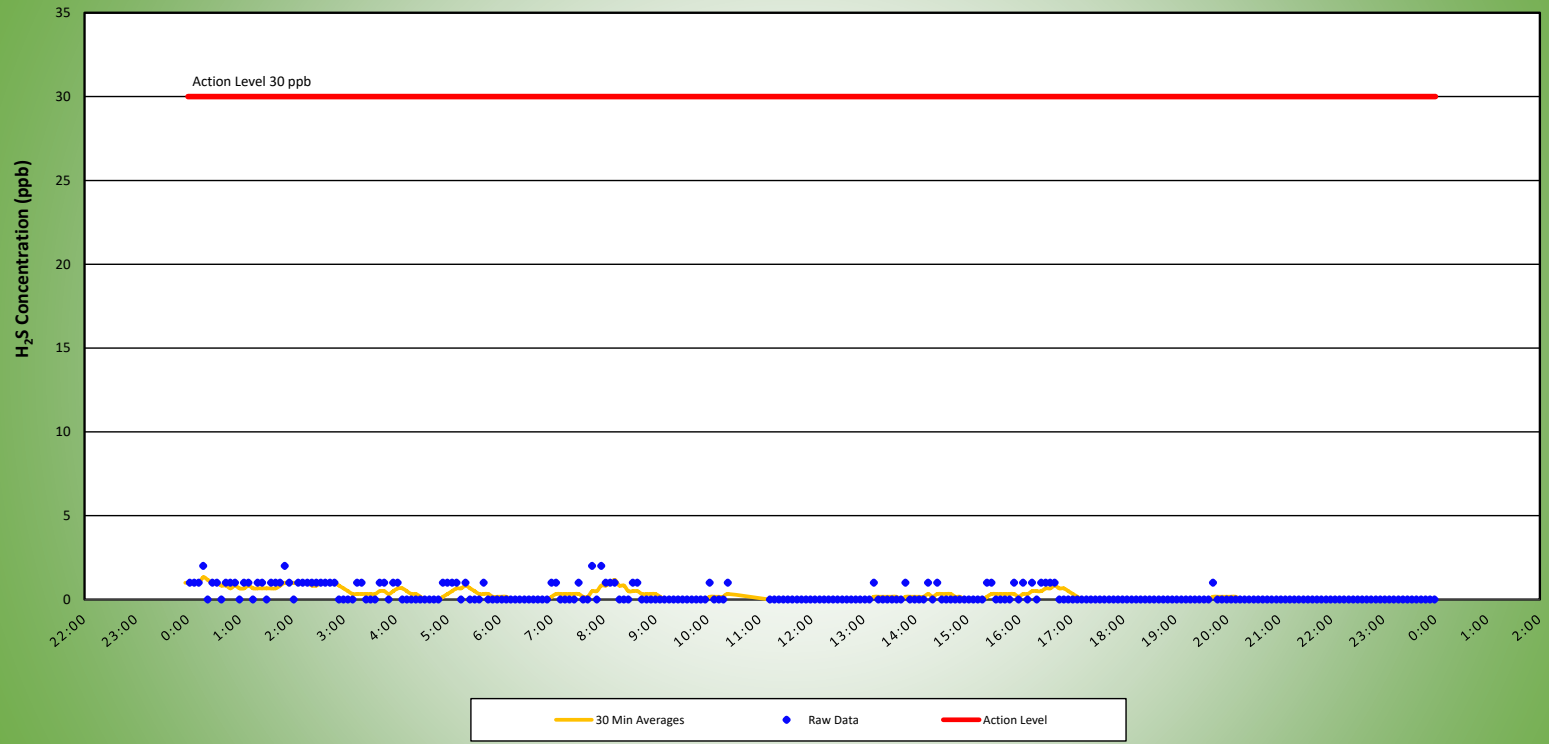
Station Location Area	Work	Daily Avg. 30 Min H ₂ S Concentration (ppb)	Max 30 Min H ₂ S Concentration (ppb)	Time of Max 30 Min H ₂ S Reading	Corresponding Wind Direction
MS-4		0.6	2.3	6:07	WSW
MS-5		0.1	0.8	0:25	S
MS-6		0.0	0.0	0:03	S
MS-7		0.2	1.2	14:53	S
MS-8		0.2	1.3	8:07	NE



Air Monitoring Notes:

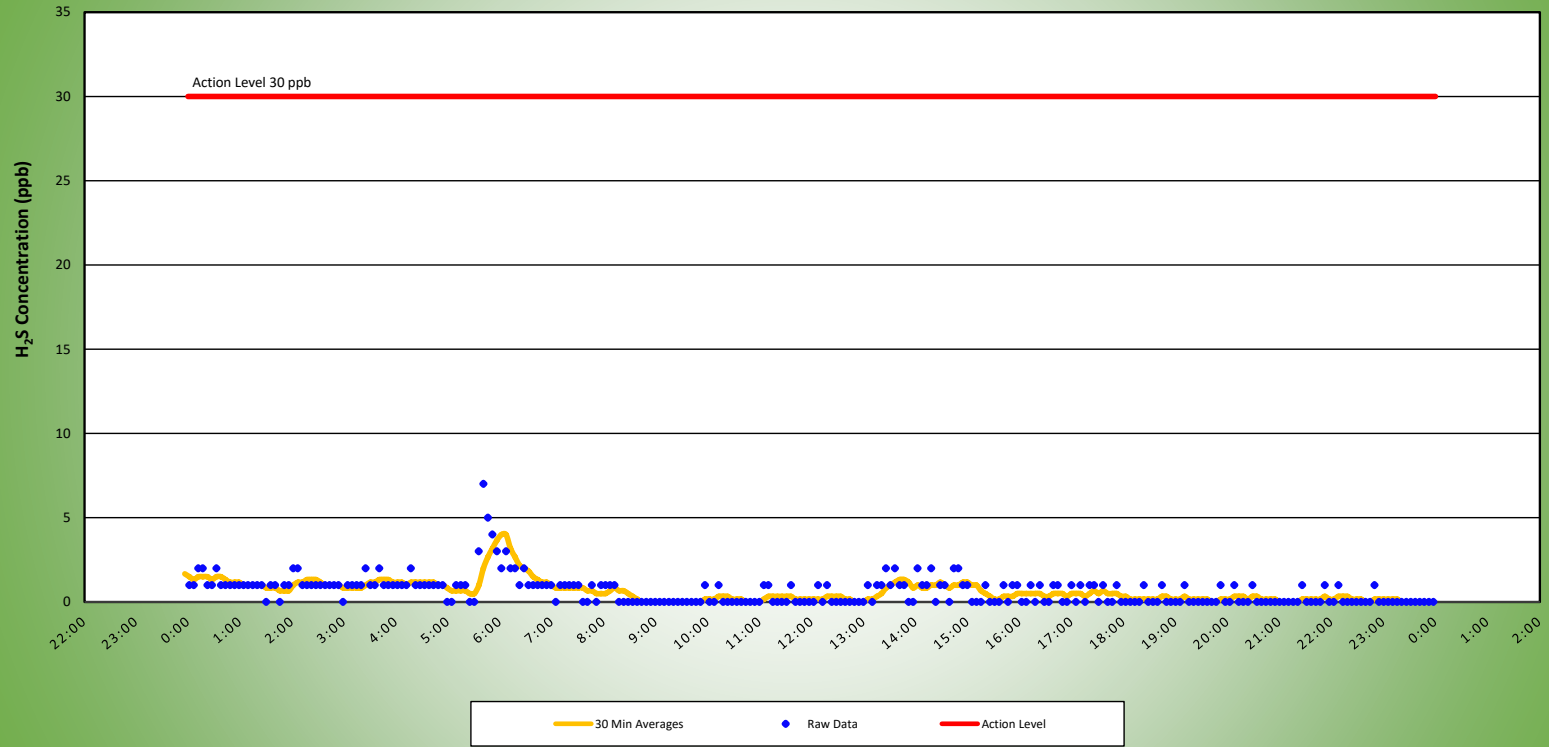
MS1 H2S MONITORING RESULTS - 04/04/26

NON-PROPERTY LINE MONITOR



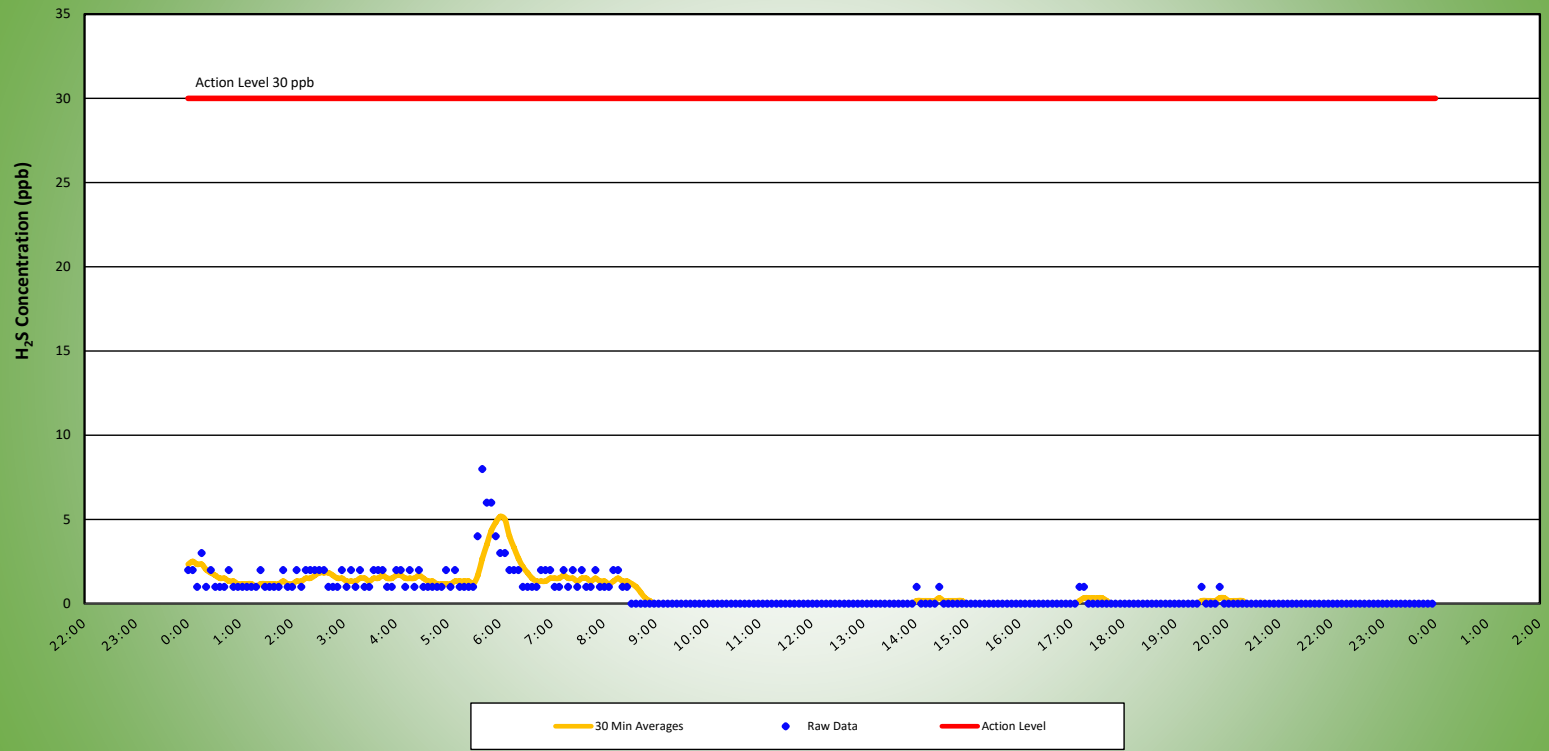
MS2 H2S MONITORING RESULTS - 04/04/26

NON-PROPERTY LINE MONITOR

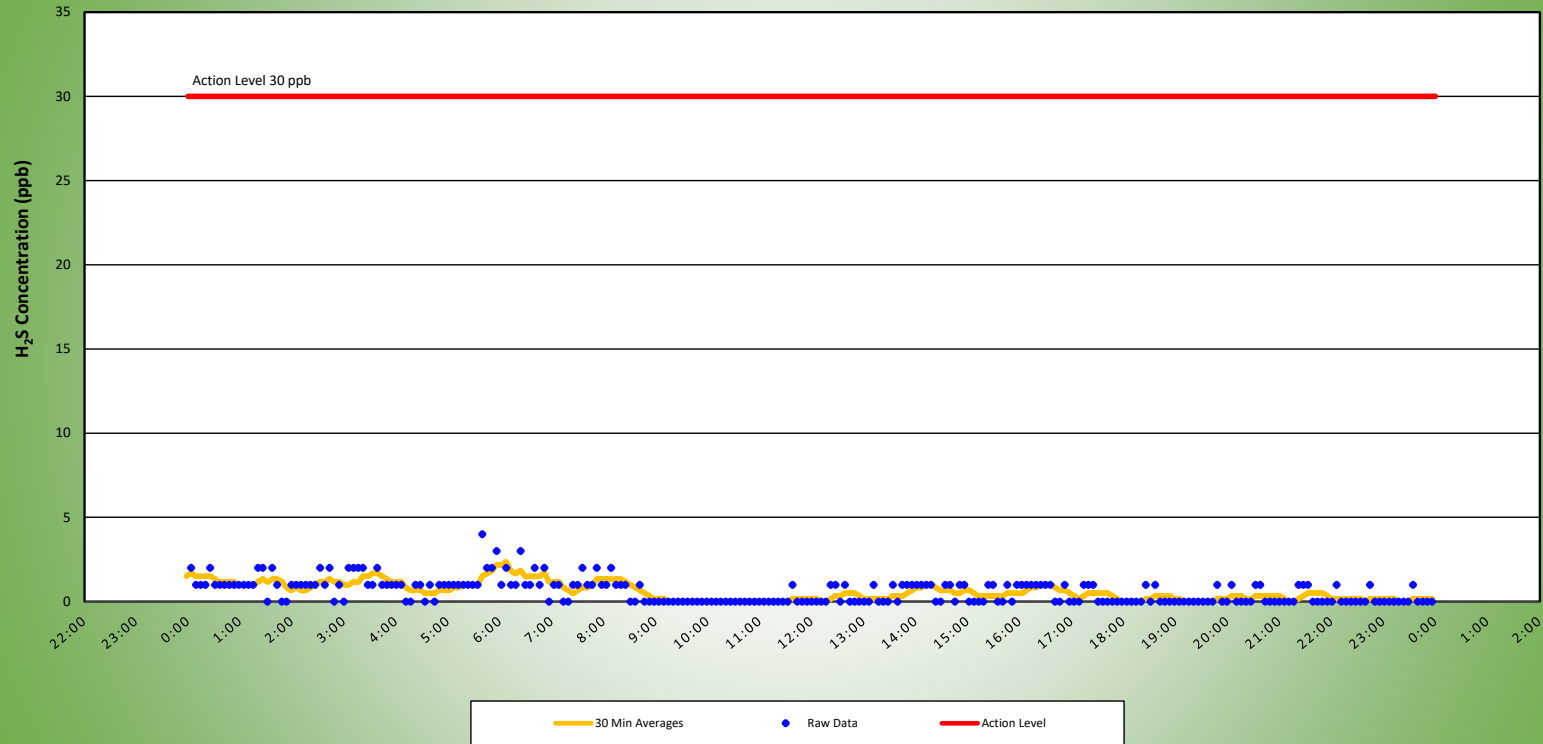


MS3 H2S MONITORING RESULTS - 04/04/26

NON-PROPERTY LINE MONITOR

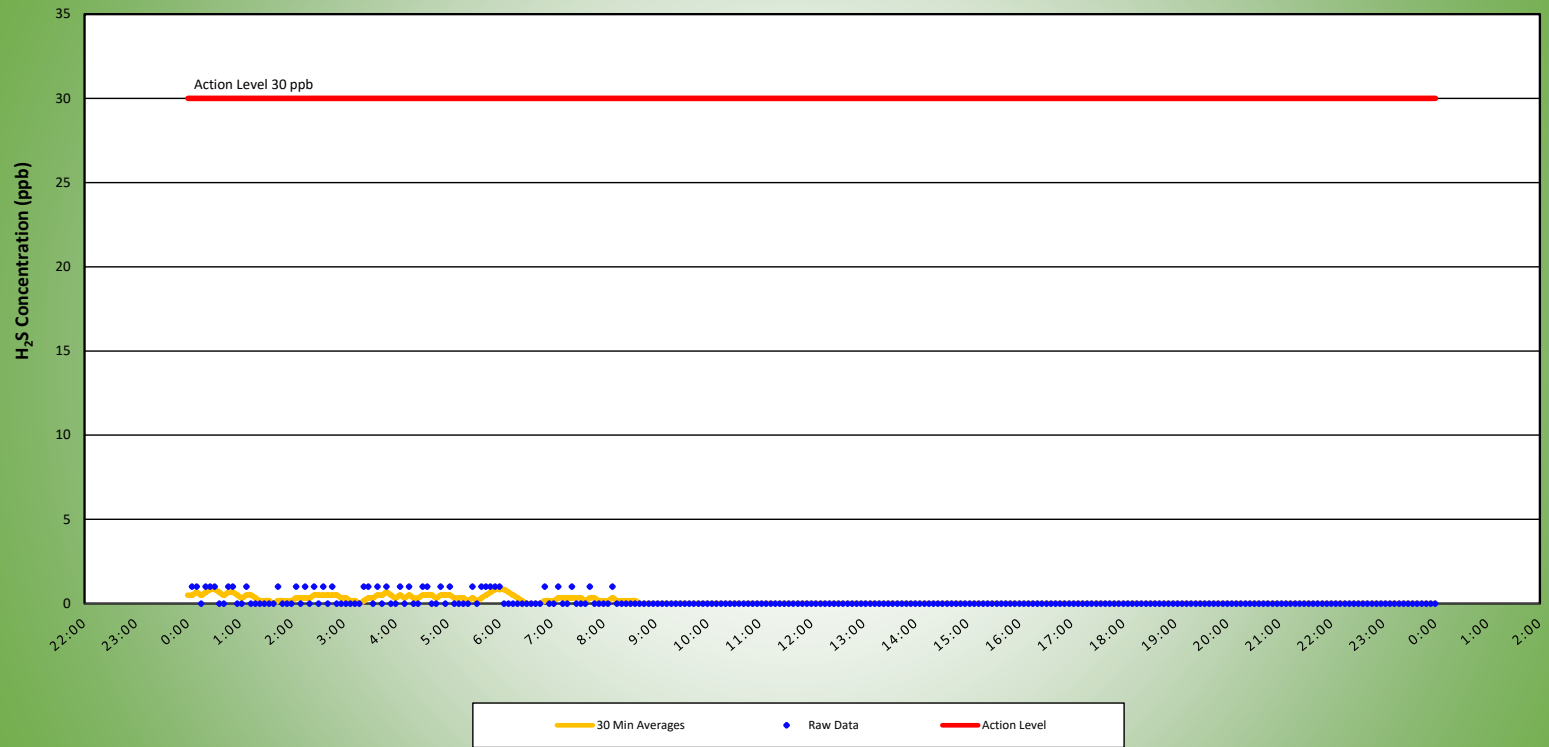


MS4 H2S MONITORING RESULTS - 04/04/26
AT OR NEAR PROPERTY LINE



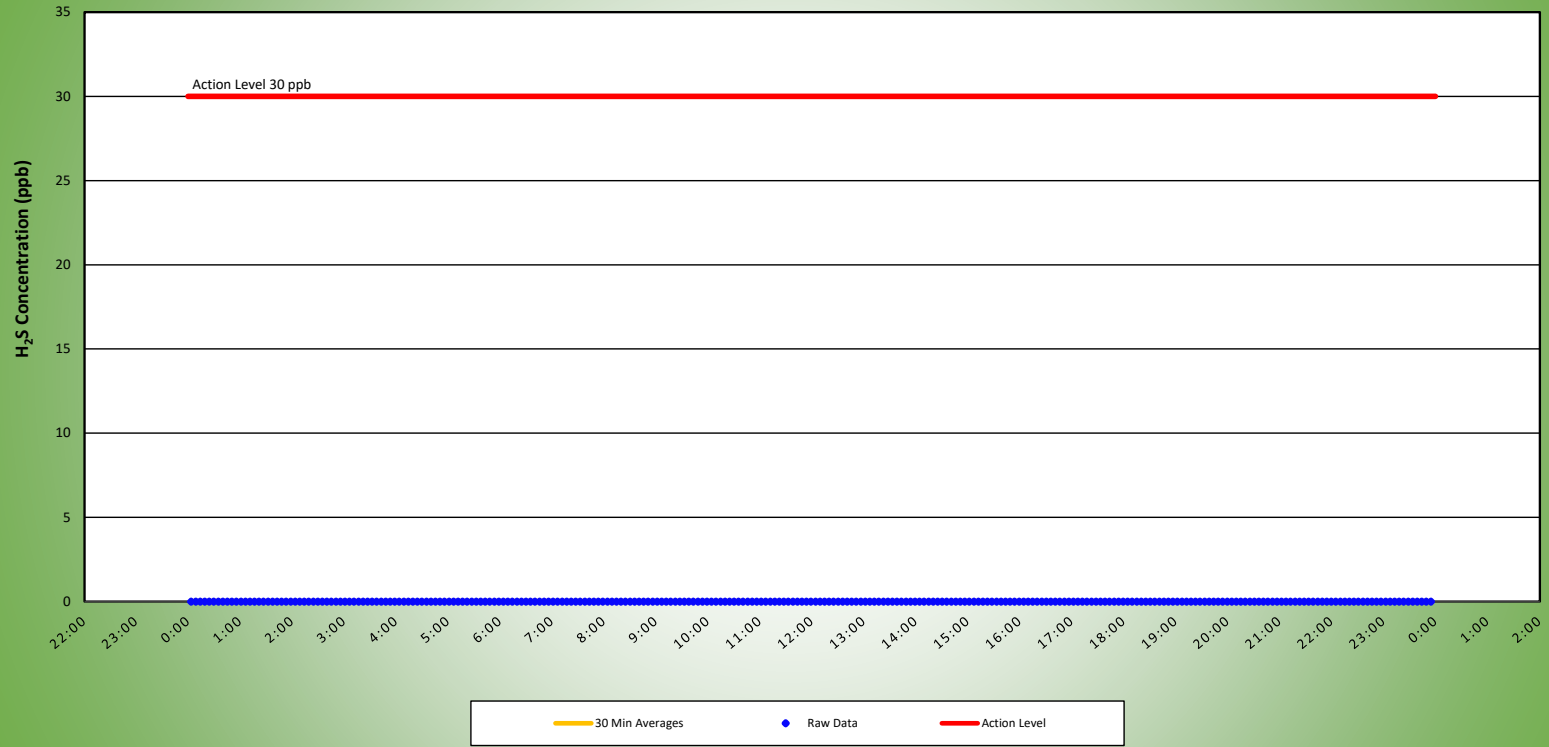
MS5 H2S MONITORING RESULTS - 04/04/26

AT OR NEAR PROPERTY LINE



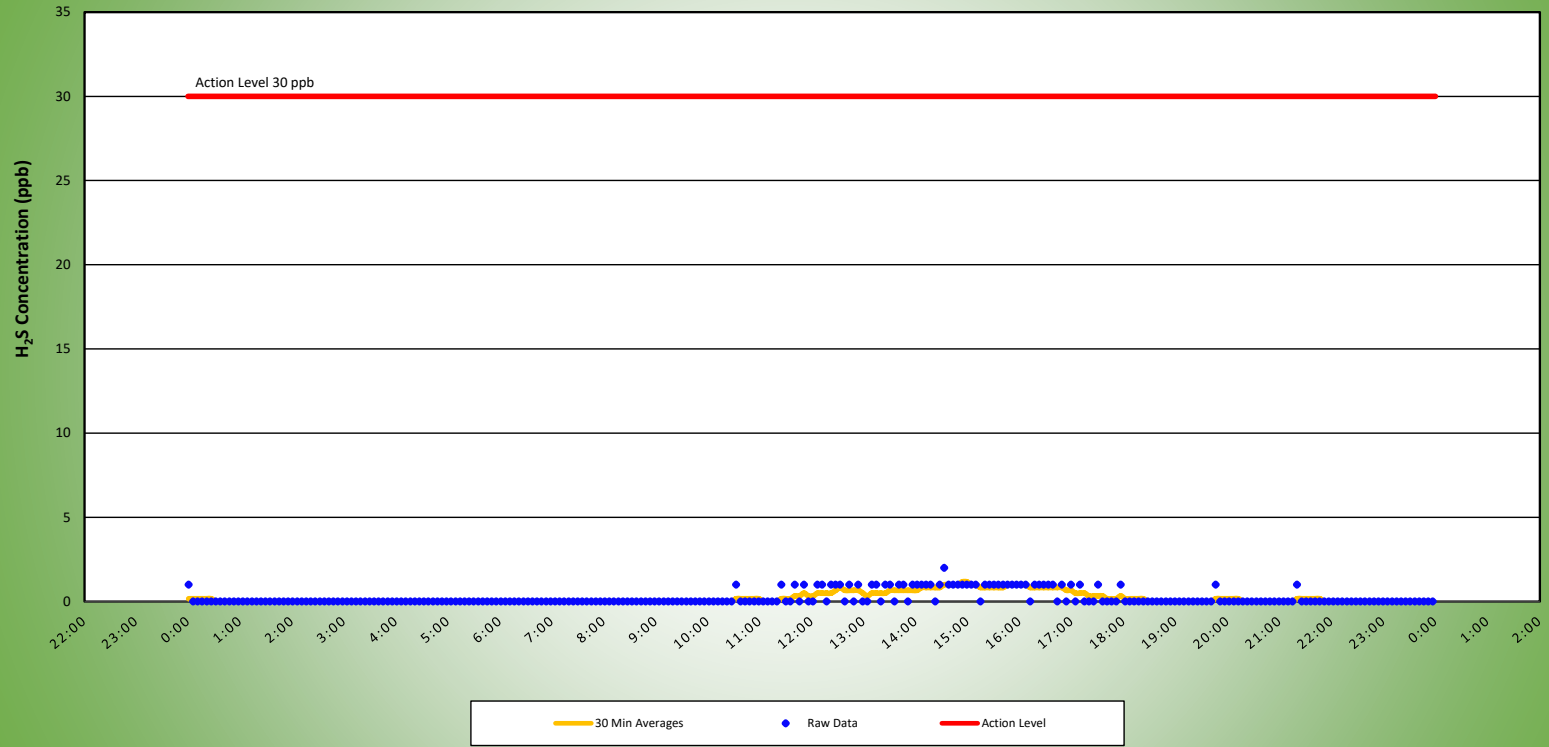
MS6 H2S MONITORING RESULTS - 04/04/26

AT OR NEAR PROPERTY LINE



MS7 H2S MONITORING RESULTS - 04/04/26

AT OR NEAR PROPERTY LINE



MS8 H2S MONITORING RESULTS - 04/04/26

AT OR NEAR PROPERTY LINE

